

# **T**OXICS TARGETING

## **PHASE I**

# **ENVIRONMENTAL DATABASE REPORT**

**1226 BROADWAY  
HEWLETT, NY 11557**

JULY 18, 2022

## **LIMITED WARRANTY AND DISCLAIMER OF LIABILITY**

### **Who is Covered**

This limited warranty is extended by Toxics Targeting, Inc. only to the original purchaser of the accompanying Environmental Report ("Report"). It may not be assigned to any other person.

### **What is Warranted**

Toxics Targeting, Inc. warrants that it uses reasonable care to accurately transcribe the information contained in this Report from the sources from which it is obtained. This limited warranty is in lieu of all other express warranties which might otherwise arise with respect to the Report. No one is authorized to change or add to this limited warranty.

### **What We Will Do**

If during the warranty period there is shown to be a material error in the transcription of the information contained in this Report from the sources from which it was obtained, Toxics Targeting, Inc. shall refund to the original purchaser the full purchase price paid for the Report. The remedy stated above is the exclusive remedy extended to the Purchaser by Toxics Targeting, Inc. for any failure of the Report to conform with this Warranty, or otherwise for breach of this Warranty or any other warranty, whether expressed or implied.

### **What We Won't Cover**

Toxics Targeting, Inc. has not and can not verify the accuracy, correctness or completion of the information contained in this Report. Information is obtained from government agencies, site owners, and other sources, and errors are common in such information. Because Toxics Targeting, Inc. can not control the accuracy of the information contained in this Report, or the uses which may be made of the information, TOXICS TARGETING, INC. DISCLAIMS LIABILITY TO ANYONE FOR ANY EVENTS ARISING OUT OF THE USE OF THE INFORMATION. TOXICS TARGETING, INC. SHALL NOT BE LIABLE FOR ANY DAMAGE CAUSED BY THIS REPORT, WHETHER DIRECT OR INDIRECT, AND WHETHER OR NOT TOXICS TARGETING, INC. HAS BEEN ADVISED OF OR HAS KNOWLEDGE OF THE POSSIBILITY OF SUCH DAMAGES. TOXICS TARGETING, INC. EXPRESSLY DISCLAIMS ANY AND ALL IMPLIED WARRANTIES OF MERCHANTABILITY OR FITNESS FOR A PARTICULAR USE. Some jurisdictions do not allow the exclusion or limitation of incidental or consequential damages, so the above exclusion or limitation may not apply to you.

### **Period of Warranty**

The period of warranty coverage is ninety days from the date of purchase of this Report. There shall be no warranty after the period of coverage. ANY AND ALL IMPLIED WARRANTIES OF MERCHANTABILITY OR FITNESS FOR PARTICULAR USE SHALL HAVE NO GREATER DURATION THAN THE PERIOD OF WARRANTY STATED HERE, AND SHALL TERMINATE AUTOMATICALLY UPON THE EXPIRATION OF SUCH PERIOD. Some jurisdictions do not allow limitations on how long an implied warranty lasts, so the above exclusion or limitation may not apply to you.

**PLEASE REFER TO PAGES ONE AND FIVE FOR A DESCRIPTION OF SOME OF THE LIMITATIONS OF THIS ENVIRONMENTAL REPORT.**

# Table of Contents

**Introduction..... 1**

- *The Three Sections of Your Report*
- *How to Use Your Report*
- *Toxic Site Databases Analyzed In Your Report*
- *Limitations Of the Information In Your Report*

**Section One: Your Report Summary..... 6**

- *Table One: Number of Identified Toxic Sites By Distance Interval*
- *Table Two: Identified Toxic Sites By Direction*
- *Table Three: Identified Toxic Sites By Category*
- *Table Four: Identified Toxic Sites By Proximity*
- *Map One: One-Mile Radius Map*
- *Map Two: Half-Mile Radius Map*
- *Map Three: Quarter-Mile Radius Map*
- *Map Four: Quarter-Mile Radius Close-up Map*

**Section Two: Toxic Site Profiles**

**Section Three: Appendices**

- *USEPA ERNS Check*
- *Unmappable Sites*
- *Hazardous Waste Codes*
- *How Toxic Sites Are Mapped*
- *Information Source Guide*

## ***Introduction***

*Toxics Targeting* has combined environmental database searches, extensive regulatory analysis and sophisticated mapping techniques to produce your *Environmental Report*. It checks for the presence of 21 categories of government-reported toxic sites and provides detailed, up-to-date information on each identified site. The findings of your report are presented in an easy-to-understand format that:

1. ***Maps*** the approximate locations of selected government-reported toxic sites identified on or near a specified target address.
2. ***Estimates*** the distance and direction between the target address and each identified toxic site.
3. ***Reports*** air and water permit non-compliance and other regulatory violations.
4. ***Profiles*** some aspects of the usage, manufacture, storage, handling, transport or disposal of toxic chemicals at individual sites.
5. ***Summarizes*** some potential health effect information and drinking water standards for selected chemicals reported at individual sites.

## ***The Three Sections Of Your Report***

The first section highlights your report's findings by summarizing identified sites according to: **a)** distance intervals, **b)** direction, **c)** proximity to the target address and **d)** individual site categories. In addition, the locations of all identified toxic sites are illustrated on individual maps for each radius search distance used in your report. A close-up map illustrates the locations of all identified toxic sites, at the shortest radius search distance used in your report. Finally, a map of tax parcels and a table of selected information about those parcels are included.

The second section of your report contains *Toxic Site Profiles* that provide detailed information on each identified toxic site. The information in each *Toxic Site Profile* varies according to its source. Some toxic site categories have extensive information, some have limited information. All the information is updated on a regular basis.

The third section of the report contains appendices that identify: **1)** on-site spills reported to the national Emergency Response Notification System (ERNS), **2)** various toxic sites that cannot be mapped due to incomplete or erroneous addresses or other mapping problems, **3)** codes that characterize hazardous wastes reported at various facilities, **4)** methods used to map toxic sites identified in your report and **5)** information sources used in your report.


## ***How to Use Your Report***

- Check Table One to see the number of identified sites by distance intervals.
- Check Table Two to see identified sites sorted by direction.
- Check Table Three to see identified sites sorted by site categories.
- Check Table Four to see identified sites ranked by proximity to the target address.
- Use Table Five to get info for the subject parcel and every parcel found on the Tax Parcel Map
- Refer to the various maps to see the locations of identified toxic sites. Refer to the *Toxic Site Profile* and *Appendix* sections for additional information.

# *Toxic Site Databases Analyzed In Your Report*


## Search Radius

One-Mile




1) ***National Priority List for Federal Superfund Cleanup***: a listing of sites known to pose environmental or health hazards that are being investigated or cleaned up under the Federal Superfund program.

Half-Mile




2) ***Delisted National Priority List Sites***: a listing of NPL sites that have been removed from the National Priority List.

One-Mile



3) ***New York Inactive Hazardous Waste Disposal Site Registry***: a state listing of sites that can pose environmental or public health hazards requiring investigation or clean up.

One-Mile




4) ***New York Inactive Hazardous Waste Disposal Site Registry Qualifying***: a state listing of sites that qualify for possible inclusion to the NYS DEC Inactive Haz. Waste Disposal Site Registry.

One-Mile




5) ***New York and Federal RCRA Corrective Action Activity (CORRACTS)***: waste facilities with RCRA corrective action activity reported by the USEPA and NYS DEC.

Half-Mile



6) ***CERCLIS*** (Comprehensive Environmental Response, Compensation and Liability Information System): a federal listing of Non-NFRAP sites that can pose environmental or public health hazards requiring investigation or clean up.

Half-Mile



7) ***CERCLIS NFRAP***: a federal listing of CERCLIS sites that have no further remedial action planned.

Half-Mile



8) ***New York State Brownfield Cleanup Sites***: a listing of sites that are abandoned, idled or under-used industrial and commercial sites where expansion or redevelopment is complicated by real or perceived environmental contamination.

Half-Mile



9) ***New York Solid Waste Facilities Registry***: active and inactive landfills, incinerators, transfer stations or other solid waste management facilities.

Half-Mile



10) ***New York and Federal Hazardous Waste Treatment, Storage or Disposal Facilities***: sites reported by the NYS manifest system and the USEPA's Resource Conservation and Recovery Act Information System (RCRIS). Also includes the following database:

- ***RCRA violations***: waste facilities with violations reported by the USEPA pursuant to the Resource Conservation and Recovery Act..

Half-Mile



11) **Toxic Spills: active and inactive or closed** spills reported to state environmental authorities, including *remediated* and *unremediated* leaking underground storage tanks. This database includes the following categories:

- Tank Failures
- Tank Test Failures
- Unknown Spill Cause or Other Spill Causes
- Miscellaneous Spill Causes

Quarter-Mile



12) **New York State Major Oil Storage Facilities:** sites with more than a 400,000-gallon capacity for storing petroleum products.

Quarter-Mile



13) **New York and Local Petroleum Bulk Storage Facilities:** sites with more than a 1,100-gallon capacity for storing petroleum products.

Quarter-Mile



14) **New York and Federal Hazardous Waste Generators and Transporters:** sites reported by the NYS manifest system and the USEPA's Resource Conservation and Recovery Act Information System (RCRA). Also includes the following database:


- **RCRA violations:** waste facilities with violations reported by the USEPA pursuant to the Resource Conservation and Recovery Act.

Quarter-Mile



15) **New York Chemical Bulk Storage Facilities:** sites storing hazardous substances listed in 6 NYCRR Part 597 in aboveground tanks with capacities of 185 gallons or more and/or underground tanks of any size

Half-Mile



16) **New York Hazardous Substance Disposal Site Draft Study:** a state listing of sites contaminated with toxic substances that can pose environmental or public health hazards. These sites are not eligible for state clean up funding programs.

Quarter-Mile



17) **Federal Toxic Release Inventory Facilities:** discharges of selected toxic chemicals to air, land, water or treatment facilities.

Quarter-Mile



18) **Federal Air Discharges:** Air pollution point sources monitored by U.S. EPA and/or state and local air regulatory agencies.

Quarter-Mile



19) **Federal Permit Compliance System Toxic Wastewater Discharges:** permitted toxic wastewater discharges.

Quarter-Mile



20) **Federal Civil and Administrative Enforcement Docket:** judiciary cases filed on behalf of the U. S. Environmental Protection Agency by the Department of Justice.

Property only



21) ***ERNS: Federal Emergency Response Notification System Spills:*** a listing of federally reported spills.

## *Limitations Of The Information In Your Report*

The information presented in your *Environmental Report* has been obtained from various local, state and federal government agencies. Please be aware that: **1)** additional information on individual sites may be available, **2)** newly discovered sites are continually reported and **3)** all map locations are approximate. As a result, this report is intended to be the **FIRST STEP** in the process of identifying and evaluating possible environmental threats to specific properties and can only serve as a guide for conducting on-site visits or additional, more detailed toxic hazard research.

*Toxics Targeting* tries to ensure that the information in your report is presented accurately and with minimal alteration. The only systematic changes that are made correct obvious address errors in order to allow sites to be mapped. Any address changes that are made are noted in the map information section at the top of each corresponding *Toxic Site Profile*. Since the information presented in your report is not edited, please be aware that it can contain reporting errors or typographical mistakes made by the site owners/operators or government agencies that produced the information. Please be aware of some other limitations of the information in your report:

- The map used by *Toxics Targeting* is the same one used by the U. S. Census. While the map is generally accurate, no map is perfect. In addition, *Toxics Targeting's* mapping methods estimate where toxic site addresses are located if the address is not specifically designated on the Census map. **FOR THESE REASONS, ALL MAP LOCATIONS OF ADDRESSES AND REPORTED TOXIC SITES SHOULD BE CONSIDERED APPROXIMATE AND SHOULD BE VERIFIED BY ON-SITE VISITS;**
- **UNDISCOVERED, UNREPORTED OR UNMAPPABLE TOXIC SITES MIGHT NOT BE IDENTIFIED BY THIS REPORT'S CHECK OF 21 TOXIC SITE CATEGORIES. TOXIC SITES REPORTED IN OTHER GOVERNMENT DATABASES MIGHT ALSO EXIST. FOR THESE REASONS, YOUR REPORT MIGHT NOT IDENTIFY ALL THE TOXIC SITES THAT EXIST IN THE AREA IT SEARCHES;**
- The appendix of your report contains a listing of sites that could not be mapped due to incomplete or erroneous address information or other mapping problems. This listing includes unmappable toxic sites in zip code areas within one mile of the target address as well as toxic sites without zip codes reported in the same county. **IF YOU WOULD LIKE INFORMATION ON ANY OF THE LISTED SITES, PLEASE CONTACT TOXICS TARGETING AND REFER TO THE SITE ID NUMBER.**
- Some toxic sites identified in your report may be classified as **known hazards**. Most of the toxic sites identified in your report involve **potential hazards** related to the on-site use, manufacture, handling, storage, transport or disposal of toxic chemicals. Some of the toxic sites identified in your report may be the addresses of parties responsible for toxic sites located elsewhere. **YOU SHOULD ONLY CONCLUDE THAT TOXIC HAZARDS ACTUALLY EXIST AT A SPECIFIC SITE WHEN GOVERNMENT AUTHORITIES MAKE THAT DETERMINATION OR WHEN THAT CONCLUSION IS FULLY DOCUMENTED BY THE FINDINGS OF AN APPROPRIATE SITE INVESTIGATION UNDERTAKEN BY LICENSED PROFESSIONALS;**
- Compass directions and distances are approximate. Compass directions are calculated from the subject property address to the mapped location of each identified toxic site. The compass direction does not necessarily refer to the closest property boundary of an identified toxic site. The compass direction also can vary substantially for toxic sites that are located very close to the subject property address.
- The information presented in your report is a summary of the information that *Toxics Targeting* obtains from government agencies on reported toxic sites. **YOU MAY BE ABLE TO OBTAIN ADDITIONAL INFORMATION ABOUT REPORTED SITES WITH THE FREEDOM OF INFORMATION REQUEST FORM LETTERS THAT ARE PROVIDED ON THE INSIDE OF THE BACK COVER.**



# Section One:

## Report Summary

- *Table One: Number of Identified Toxic Sites By Distance Interval*
- *Table Two: Identified Toxic Sites By Direction*
- *Table Three: Identified Toxic Sites By Category*
- *Table Four: Identified Toxic Sites By Proximity*
- *Map One: One-Mile Radius Map*
- *Map Two: Half-Mile Radius Map*
- *Map Three: Quarter-Mile Radius Map*
- *Map Four: Quarter-Mile Radius Close up Map*

## NUMBER OF IDENTIFIED SITES BY DISTANCE INTERVAL

Database Searched	0 – 100 ft	100 ft – 1/8 mi	1/8 mi – 1/4 mi	1/4 mi – 1/2 mi	1/2 mi – 1 mi	Site Category Totals
<b>ASTM–Required 1 Mile Search</b>						
National Priority List (NPL) Sites	0	0	0	1	0	1
NYS Inactive Hazardous Waste Disposal Site Registry	0	0	0	2	1	3
NYS Inactive Haz Waste Disposal Site Registry Qualifying	0	0	0	0	0	0
RCRA Corrective Action (CORRACTS) Sites	0	0	0	0	0	0
<b>ASTM–Required 1/2 Mile Search</b>						
Delisted National Priority List (NPL) Sites	0	0	0	0	Not searched	0
CERCLIS Superfund Non–NFRAP Sites	0	0	0	1	Not searched	1
CERCLIS Superfund NFRAP Sites	0	0	0	0	Not searched	0
<b>Brownfields Sites</b>						
Voluntary Cleanup Program	0	0	0	1	Not searched	1
Environmental Restoration Program	0	0	0	0	Not searched	0
Brownfield Cleanup Program	0	0	0	0	Not searched	0
NYSDEC Solid Waste Facilities / Landfills	0	0	0	0	Not searched	0
RCRA Hazardous Waste Treatment, Storage, Disposal Sites	0	0	0	0	Not searched	0
<b>NYS Toxic Spills</b>						
Active Tank Failures	0	0	0	0	Not searched	0
Active Tank Test Failures	0	0	0	0	Not searched	0
Active Spills – Unknown / Other Causes	1	0	1	1	Not searched	3
Active Spills – Miscellaneous Causes	0	0	0	1(2)	Not searched	1(2)
Closed Tank Failures	0	0	1	1	Not searched	2
Closed Tank Test Failures	1	1	7	15	Not searched	24
Closed Spills – Unknown / Other Causes	6	5	13	48	Not searched	72
Closed Spills – Miscellaneous Causes	1	8	14	5(76)	Not searched	28(76)
<b>ASTM–Required Property &amp; Adjacent Property (1/4 Mile Search)</b>						
NYS Major Oil Storage Facilities	0	0	0	Not searched	Not searched	0
Local & State Petroleum Bulk Storage Sites	1	7	14	Not searched	Not searched	22
RCRA Hazardous Waste Generators & Transporters	1	5	10	Not searched	Not searched	16
NYS Chemical Bulk Storage Sites	0	0	0	Not searched	Not searched	0
Emergency Response Notification System (ERNS)	0	Not searched	Not searched	Not searched	Not searched	0
Institutional Controls / Engineering Controls (IC/EC)	See databases for NPL, CERCLIS, Inactive Hazardous Waste Disposal Site Registry and Brownfield Sites.					
<b>ASTM–Required Databases Distance Interval Totals</b>	<b>11</b>	<b>26</b>	<b>60</b>	<b>76(78)</b>	<b>1</b>	<b>174(78)</b>

Numbers in ( ) indicate spills not mapped and profiled in this report, and are listed at the end of the active and closed spills sections. See these lists for a description of the parameters involved with identifying these spills.

NOTE: Table continues on next page.

**Non-ASTM Databases 1/2 Mile Search**

Hazardous Substance Waste Disposal Sites	0	0	0	0	Not searched	0
--	---	---	---	---	--------------	---

**Non-ASTM Databases 1/4 Mile Search**

Toxic Release Inventory Sites (TRI)	0	0	0	Not searched	Not searched	0
-------------------------------------	---	---	---	--------------	--------------	---

Permit Compliance System (PCS) Toxic Wastewater Discharges	0	0	0	Not searched	Not searched	0
--	---	---	---	--------------	--------------	---

Air Discharges	0	0	2	Not searched	Not searched	2
----------------	---	---	---	--------------	--------------	---

Civil & Administrative Enforcement Docket Facilities	0	0	0	Not searched	Not searched	0
--	---	---	---	--------------	--------------	---

---

<b>Non-ASTM Databases Distance Interval Totals</b>	<b>0</b>	<b>0</b>	<b>2</b>	<b>0</b>	<b>Not Searched</b>	<b>2</b>
--	----------	----------	----------	----------	---------------------	----------

---

<b><i>Distance Interval Totals</i></b>	<b>11</b>	<b>26</b>	<b>62</b>	<b>76(78)</b>	<b>1</b>	<b>176(78)</b>
--	-----------	-----------	-----------	---------------	----------	----------------

Numbers in ( ) indicate spills not mapped and profiled in this report, and are listed at the end of the active and closed spills sections. See these lists for a description of the parameters involved with identifying these spills.

# Identified Toxic Sites by Direction

1226 Broadway  
Hewlett, NY 11557

\* Compass directions can vary substantially for sites located very close to the subject property address.

## Sites less than 100 feet from subject property sorted by distance

Map Id#	Site Name	Site Street	Approximate Distance & Direction From Property	Toxic Site Category
7	GETTY S/S	1226 BROADWAY	0 feet	Active Haz Spill (Unknown/Other Cause)
13	MARTY'S GETTY	1226 BROADWAY	0 feet	Closed Status Tank Test Failure
37	GETTY S/S RECOVER OPERATION	BROADWAY & NEW STREET	0 feet	Closed Status Spill (Unk/Other Cause)
38	MARTY'S GETTY S/S	BROADWAY & NEW STREET	0 feet	Closed Status Spill (Unk/Other Cause)
39	AUTO REPAIR SHOP	1226 BROADWAY	0 feet	Closed Status Spill (Unk/Other Cause)
109	GETTY S/S	1226 BROADWAY	0 feet	Closed Status Spill (Misc. Spill Cause)
137	INACTIVE	1226 BROADWAY	0 feet	Petroleum Bulk Storage Site
40	UNKNOWN	1230 BROADWAY	75 feet to the NNE*	Closed Status Spill (Unk/Other Cause)
41	GETTY S/S	1230 BROADWAY	75 feet to the NNE*	Closed Status Spill (Unk/Other Cause)
42	UNK/POSS MARTYS S/S	NEW ST & BROADWAY	93 feet to the SSE*	Closed Status Spill (Unk/Other Cause)
159	NYSDEC	GETTY BROADWAY	93 feet to the SSE*	Hazardous Waste Generator/Transporter

## Sites between 100 ft and 660 ft from the subject property sorted by direction and distance

Map Id#	Site Name	Site Street	Approximate Distance & Direction From Property	Toxic Site Category
117	LILCO	MILL ROAD/BROADWAY	504 feet to the N	Closed Status Spill (Misc. Spill Cause)
110	FUTURE WACHOVIA	1250 BROADWAY	184 feet to the NNE*	Closed Status Spill (Misc. Spill Cause)
44	FLEET BANK	1286 WEST BROADWAY	378 feet to the NNE	Closed Status Spill (Unk/Other Cause)
161	HARBOR CLEANERS	1245 BROADWAY	272 feet to the NE	Hazardous Waste Generator/Transporter
116	SPILL NUMBER 9607923	BROADWAY & PIERMONT AVE	496 feet to the NE	Closed Status Spill (Misc. Spill Cause)
144	INACTIVE	30 PIERMONT AVE	651 feet to the ENE	Petroleum Bulk Storage Site
111	SPILL NUMBER 0101864	BROADWAY AND FRANKLIN AVE	338 feet to the SSW	Closed Status Spill (Misc. Spill Cause)
143	INACTIVE – FIVE TOWN NE	1180 BROADWAY	561 feet to the SSW	Petroleum Bulk Storage Site
47	ISLAND PORSCHE/ARTIE	1176 BROADWAY	653 feet to the SSW	Closed Status Spill (Unk/Other Cause)
160	TRU CAST PORCELAIN STUDIOS INC	10 FRANKLIN AVE	270 feet to the SW	Hazardous Waste Generator/Transporter
138	HEWLETT BAY FIRE DISTRICT	25 FRANKLIN AVENUE	410 feet to the WSW	Petroleum Bulk Storage Site
139	HEWLETT FIRE DEPARTMENT	25 FRANKLIN AVE	410 feet to the WSW	Petroleum Bulk Storage Site
140	HEWLETT BAY FIRE DISTRICT	25 FRANKLIN AVE	410 feet to the WSW	Petroleum Bulk Storage Site
14	HEWLETT FD	25 FRANKLIN AVE	423 feet to the WSW	Closed Status Tank Test Failure

112	BAGEL BOB'S	31 FRANKLIN AVENUE	441 feet to the WSW	Closed Status Spill (Misc. Spill Cause)
113	SPILL NUMBER 0225025	FRANKLIN AVENUE	448 feet to the W	Closed Status Spill (Misc. Spill Cause)
43	APARTMENT HOUSE	16 NEW STREET	119 feet to the WNW*	Closed Status Spill (Unk/Other Cause)
46		HAMILTON AV & W. BROADWAY	639 feet to the NW	Closed Status Spill (Unk/Other Cause)
162	JIFFY LUBE	1245 WEST BROADWAY	416 feet to the NNW	Hazardous Waste Generator/Transporter
141	1255 FRIENDLY SERVICE STA	1255 W. BROADWAY	443 feet to the NNW	Petroleum Bulk Storage Site
142	1255 FRIENDLY SERVICE S	1255 WEST BROADWAY	443 feet to the NNW	Petroleum Bulk Storage Site
114	COMMERCIAL PROPERTY	1255 WEST BROADWAY	449 feet to the NNW	Closed Status Spill (Misc. Spill Cause)
115	FREINDLY SERVICE STATION	1255 WEST BROADWAY	449 feet to the NNW	Closed Status Spill (Misc. Spill Cause)
45	CEDAR WOOD CLEANERS	1244 WEST BROADWAY	570 feet to the NNW	Closed Status Spill (Unk/Other Cause)
163	ROSILYN BANK	1244 W BROADWAY & HEWLETT PKWY	589 feet to the NNW	Hazardous Waste Generator/Transporter
164	CEDAR WOOD CLEANERS	1244 WEST BROADWAY	589 feet to the NNW	Hazardous Waste Generator/Transporter

### Sites equal to or greater than 660 ft from subject property sorted by direction and distance

Map Id#	Site Name	Site Street	Approximate Distance & Direction From Property	Toxic Site Category
3	AMERICAN DRIVE IN CLEANERS	1345 PENINSULA BOULEVARD	2416 feet to the N	NYSDEC Inactive Haz Waste Disposal Site
6	AMERICAN DRIVE IN CLEANERS	1345 PENINSULA BOULEVARD	2433 feet to the N	Brownfields Site
165	PETCO STORE #3776	1296 BROADWAY	680 feet to the NNE	Hazardous Waste Generator/Transporter
17	HARBRO REALTY	1296-1318 BROADWAY	862 feet to the NNE	Closed Status Tank Test Failure
127	UNKNOWN	1296 BROADWAY/HARRIS AVE	862 feet to the NNE	Closed Status Spill (Misc. Spill Cause)
61	STILKER RESIDENCE	24 EVERITT AVENUE	1391 feet to the NNE	Closed Status Spill (Unk/Other Cause)
49	PIERMONT CLEANERS	1309 BROADWAY	699 feet to the NE	Closed Status Spill (Unk/Other Cause)
166	PIERMONT CLEANERS	1309 BROADWAY	702 feet to the NE	Hazardous Waste Generator/Transporter
174	DUANEREADE PART OF WALGREENS	1338-40 BROADWAY	1114 feet to the NE	Hazardous Waste Generator/Transporter
158	SHOPPING MALL	1320-1340 BROADWAY	1130 feet to the NE	Petroleum Bulk Storage Site
175	CHINMORE-HEWLETT CO	1341 BROADWAY	1212 feet to the NE	Air Discharge Site
176	CHINMORE-HEWLETT CO	1341 BROADWAY	1212 feet to the NE	Air Discharge Site
62	SPILL NUMBER 9512755	1355-1395 BROADWAY	1558 feet to the NE	Closed Status Spill (Unk/Other Cause)
63	SCHALIT MGMT	1350-1395 BROADWAY	1558 feet to the NE	Closed Status Spill (Unk/Other Cause)
22	EXXON USA	1403 BROADWAY & MAIN	2008 feet to the NE	Closed Status Tank Test Failure
23	EXXON USA	1403 BROADWAY	2008 feet to the NE	Closed Status Tank Test Failure
24	EXXON USA	1403 BROADWAY	2008 feet to the NE	Closed Status Tank Test Failure
66	FORMER EXXON S/S	1403 BROADWAY	2008 feet to the NE	Closed Status Spill (Unk/Other Cause)
67	SUSPECT EXXON S/S	12 EAST ROCKAWAY ROAD	2017 feet to the NE	Closed Status Spill (Unk/Other Cause)
68	EXXON S/S	1018 EAST ROCKAWAY ROAD	2017 feet to the NE	Closed Status Spill (Unk/Other Cause)
71	MT SINAI HOSPITAL	1420 BROADWAY	2096 feet to the NE	Closed Status Spill (Unk/Other Cause)
78	NYNEX	1436 BROADWAY	2299 feet to the NE	Closed Status Spill (Unk/Other Cause)
79	VERIZON GARAGE	1436 BROADWAY	2299 feet to the NE	Closed Status Spill (Unk/Other Cause)
29	RIVERSIDE MEMORIAL CHAPEL	1450 BROADWAY	2541 feet to the NE	Closed Status Tank Test Failure
30	BOULEVARD CHAPEL	1450 BROADWAY	2541 feet to the NE	Closed Status Tank Test Failure
92	HEWLETT WOODMERE PUBLIC S	86 EAST ROCKAWAY ROAD	2456 feet to the ENE	Closed Status Spill (Unk/Other Cause)

118	UNKNOWN	101 CEDAR AVENUE	669 feet to the ESE	Closed Status Spill (Misc. Spill Cause)
93	HEWLETT BAY PARK	CEDAR/LEFFERT ROAD	2463 feet to the SE	Closed Status Spill (Unk/Other Cause)
53	UNKNOWN	1201 EAST BROADWAY	816 feet to the SSE	Closed Status Spill (Unk/Other Cause)
154	GARDEN TWN APT OWNERS,INC	1193-1215 EAST BROADWAY	826 feet to the SSE	Petroleum Bulk Storage Site
55	UNK	1186 EAST BROADWAY	904 feet to the SSE	Closed Status Spill (Unk/Other Cause)
56	UNKNOWN	1186 EAST BROADWAY	904 feet to the SSE	Closed Status Spill (Unk/Other Cause)
57	UNK	1185 EAST BROADWAY	920 feet to the SSE	Closed Status Spill (Unk/Other Cause)
20	APT COMPLEX	1175 EAST BROADWAY	1039 feet to the SSE	Closed Status Tank Test Failure
21	HEWLETT BAY MANOR	1175 EAST BROADWAY	1039 feet to the SSE	Closed Status Tank Test Failure
58	HEWLETT BAY MANOR	1175 EAST BROADWAY	1039 feet to the SSE	Closed Status Spill (Unk/Other Cause)
60	SPILL NUMBER 0307364	EAST BROADWAY/MIDGLY DR	1151 feet to the SSE	Closed Status Spill (Unk/Other Cause)
125	LEVINE RESIDENCE	36 CRESCENT STREET	861 feet to the S	Closed Status Spill (Misc. Spill Cause)
126	LEVINE RESIDENCE	36 CRESCENT STREET	861 feet to the S	Closed Status Spill (Misc. Spill Cause)
133	SAUER RESIDENCE	132 PALMAYRA AVENUE	2418 feet to the S	Closed Status Spill (Misc. Spill Cause)
134	SAUER RESIDENCE	132 PALMYRA AVENUE	2418 feet to the S	Closed Status Spill (Misc. Spill Cause)
147	AMOCO S/S-SPARTAN	1169 BROADWAY	703 feet to the SSW	Petroleum Bulk Storage Site
148	BP	1169 BROADWAY	703 feet to the SSW	Petroleum Bulk Storage Site
149	AMOCO SERVICE CENTER	1169 BROADWAY	703 feet to the SSW	Petroleum Bulk Storage Site
150	BP - HEWLETT STAR AUTO CARE	1169 BROADWAY	703 feet to the SSW	Petroleum Bulk Storage Site
15	GASOLINE STATION	1169 BROADWAY	707 feet to the SSW	Closed Status Tank Test Failure
50	ROD 10 SERVICE STATION	1169 BROADWAY	707 feet to the SSW	Closed Status Spill (Unk/Other Cause)
51	ROD 10/AMOCO	1169 BROADWAY	707 feet to the SSW	Closed Status Spill (Unk/Other Cause)
52	AMOCO	1169 BROADWAY	707 feet to the SSW	Closed Status Spill (Unk/Other Cause)
120	AMOCO S/S	1169 BROADWAY/CRESCENT ST	707 feet to the SSW	Closed Status Spill (Misc. Spill Cause)
121	UNKNOWN	1169 BROADWAY	707 feet to the SSW	Closed Status Spill (Misc. Spill Cause)
167	6401 4TH AVE CORP	1169 BROADWAY	726 feet to the SSW	Hazardous Waste Generator/Transporter
8	UNK	1168 BROADWAY/CRESCENT	744 feet to the SSW	Active Haz Spill (Unknown/Other Cause)
11	UNKNOWN	3 CRESENT STREET	824 feet to the SSW	Closed Status Tank Failure
170	PRONTO MANAGEMENT CORP	1158 BROADWAY	879 feet to the SSW	Hazardous Waste Generator/Transporter
171	PRONTO PETROLEUM CORP	1158 BROADWAY	879 feet to the SSW	Hazardous Waste Generator/Transporter
59	UNKNOWN	1137 BROADWAY	1099 feet to the SSW	Closed Status Spill (Unk/Other Cause)
130	PERLMAN RESIDENCE	12 TRINITY PLACE	1137 feet to the SSW	Closed Status Spill (Misc. Spill Cause)
131	RESIDENCE	25 TRINITY PLACE	1261 feet to the SSW	Closed Status Spill (Misc. Spill Cause)
10	SPRUCH RESIDENCE	31 RAYMOND PLACE	1565 feet to the SSW	Active Haz Spill (Misc. Spill Cause)
64	WOODMERE ED CENTER	1 JOHNSON PLAZA	1837 feet to the SSW	Closed Status Spill (Unk/Other Cause)
136	LEFKOWITZ RESIDENCE	1028 BROADWAY	2634 feet to the SSW	Closed Status Spill (Misc. Spill Cause)
128	XTRA SPACE STORAGE	1150 BROADWAY	1004 feet to the SW	Closed Status Spill (Misc. Spill Cause)
80	HALLER & BURTIS PLUMBING	157 FRANKLIN PLACE	2332 feet to the SW	Closed Status Spill (Unk/Other Cause)
81	COMMERCIAL PROPERTY	20 FRANKLIN PLACE/CENTRAL	2336 feet to the SW	Closed Status Spill (Unk/Other Cause)
90	WOODMERE PARKING AREA	113 FRANKLIN PLACE	2419 feet to the SW	Closed Status Spill (Unk/Other Cause)
16	ISLAND COACH	RAILROAD AVENUE	749 feet to the WSW	Closed Status Tank Test Failure
155	INDEPENDENT COACH CORP.	1145 RAILROAD AVE	893 feet to the WSW	Petroleum Bulk Storage Site
156	INDEPENDENT COACH CORP.	1145 RAILROAD AVE	893 feet to the WSW	Petroleum Bulk Storage Site
157	INDEPENDENT COACH CORP.	1145 RAILROAD AVE	893 feet to the WSW	Petroleum Bulk Storage Site
19	INDEPENDENT COACH	1145 RAILROAD AVENUE	898 feet to the WSW	Closed Status Tank Test Failure
54	INDEPENDENT BUS	1145 RAILROAD AVENUE	898 feet to the WSW	Closed Status Spill (Unk/Other Cause)

172	INDEPENDENT COACH	569-5364 RAILROAD & FRANKLIN	901 feet to the WSW	Hazardous Waste Generator/Transporter
129	BUS COMPANY	1135 RAILROAD AVENUE	1097 feet to the WSW	Closed Status Spill (Misc. Spill Cause)
73	RESIDENCE	202 FRANKLIN PLACE	2233 feet to the WSW	Closed Status Spill (Unk/Other Cause)
91	HIRSCH RESIDENCE	1011 CRESTWOOD	2445 feet to the WSW	Closed Status Spill (Unk/Other Cause)
168	GETTY PETROLEUM CORP	1185 WEST BROADWAY	806 feet to the W	Hazardous Waste Generator/Transporter
173	LILCO HEWLETT SUBSTATION	WEST BROADWAY	1037 feet to the W	Hazardous Waste Generator/Transporter
65	AMPER RESIDENCE	1077 ROSELLE PLACE	1943 feet to the W	Closed Status Spill (Unk/Other Cause)
70	YESHIVA OF SOUTH SHORE	1052 HIGHLAND PLACE	2092 feet to the W	Closed Status Spill (Unk/Other Cause)
145	H J SUDMANN & SONS, INC	1205 WEST BROADWAY	679 feet to the WNW	Petroleum Bulk Storage Site
146	H J SUDMANN & SONS, INC	1205 W BROADWAY	679 feet to the WNW	Petroleum Bulk Storage Site
48	FORMER TEXACO S/S	1205 WEST BROADWAY	685 feet to the WNW	Closed Status Spill (Unk/Other Cause)
119	FORMER SUDMANN'S GAS STATION	1205 WEST BROADWAY	685 feet to the WNW	Closed Status Spill (Misc. Spill Cause)
122	LONG ISLAND RADIOLOGY	227 FRANKLYN AVENUE	730 feet to the WNW	Closed Status Spill (Misc. Spill Cause)
151	LUBE-A-RAMA	1185 W. BROADWAY	805 feet to the WNW	Petroleum Bulk Storage Site
152	GETTY	1185 WEST BROADWAY	805 feet to the WNW	Petroleum Bulk Storage Site
153	GETTY - #58033 - ARTHUR EGNER	1185 W BROADWAY	805 feet to the WNW	Petroleum Bulk Storage Site
169	BARRY BEHRENS/FRED GOODSTEIN	1200	815 feet to the WNW	Hazardous Waste Generator/Transporter
123	GETTY #58033	1185 WEST BROADWAY	822 feet to the WNW	Closed Status Spill (Misc. Spill Cause)
124	GETTY 58033	1185 WEST BROADWAY	822 feet to the WNW	Closed Status Spill (Misc. Spill Cause)
18	DTRS HAUSKNECHT OFFICE	301 FRANKLYN AVENUE	894 feet to the WNW	Closed Status Tank Test Failure
69	MERYL FISH RESIDENCE	411 DAUB AVENUE	2060 feet to the WNW	Closed Status Spill (Unk/Other Cause)
12	SCHIPIRO RESIDENCE	1043 MAGNOLIA PLACE	2509 feet to the WNW	Closed Status Tank Failure
100	RESIDENCE (VACANT HOUSE)	1047 MAGNOLIA PLACE	2521 feet to the WNW	Closed Status Spill (Unk/Other Cause)
77	UNKNOWN	PENINSULA BLVD	2297 feet to the NW	Closed Status Spill (Unk/Other Cause)
72	MILL ROAD DRIVE IN CLEANER	401 MILL ROAD	2126 feet to the NNW	Closed Status Spill (Unk/Other Cause)
1	PENINSULA BOULEVARD GROUNDWATER PLUME	PENINSULA BOULEVARD AND	2241 feet to the NNW	National Priority List(NPL) Site
5	PENINSULA BOULEVARD GROUNDWATER PLUME	PENINSULA BOULEVARD AND	2241 feet to the NNW	CERCLIS Superfund Non-NFRAP Site
25	SHELL S/S	415 MILL ROAD/PENINSULA BLVD	2261 feet to the NNW	Closed Status Tank Test Failure
26	SHELL OIL	415 MILL ROAD	2261 feet to the NNW	Closed Status Tank Test Failure
74	SHELL STATION	415 MILL ROAD	2261 feet to the NNW	Closed Status Spill (Unk/Other Cause)
75	SHELL	415 MILL ROAD	2261 feet to the NNW	Closed Status Spill (Unk/Other Cause)
76	SHELL	415 MILL/PENINSULA	2261 feet to the NNW	Closed Status Spill (Unk/Other Cause)
132	SUNOCO S/S	1291 PENINSULA BLVD	2294 feet to the NNW	Closed Status Spill (Misc. Spill Cause)
27	MOBIL OIL	1210 PENINSULA BLVD	2341 feet to the NNW	Closed Status Tank Test Failure
82	IFO MOBIL S/S	PENINSULA BLVD & MILL ROAD	2341 feet to the NNW	Closed Status Spill (Unk/Other Cause)
83	LILCO @GARAGE	MILL RD/PENINSULA BLVD	2341 feet to the NNW	Closed Status Spill (Unk/Other Cause)
84	UNK/POSS SHELL S/S	PENINSULA BLVD & MILL RD	2341 feet to the NNW	Closed Status Spill (Unk/Other Cause)
85	SUN OIL COMPANY	PENINSULA BLVD & MILL RD	2341 feet to the NNW	Closed Status Spill (Unk/Other Cause)
86	MOBIL	PENINSULA BLVD/MILL ROAD	2341 feet to the NNW	Closed Status Spill (Unk/Other Cause)
87	MOBIL	MILL ROAD/PENINSULA BLVD	2341 feet to the NNW	Closed Status Spill (Unk/Other Cause)
88	UNKNOWN	NW CORNER OF MILL ROAD AND PENINSULA BLVD	2341 feet to the NNW	Closed Status Spill (Unk/Other Cause)
89	CONSTRUCTION SITE	PENINSULA BLVD/MILL RD	2341 feet to the NNW	Closed Status Spill (Unk/Other Cause)
2	GROVE CLEANERS	1270 & 1274 PENINSULA BOULEVARD	2369 feet to the NNW	NYSDEC Inactive Haz Waste Disposal Site
9	MOBIL SERVICE STATION	1280 PENINSULA BLVD/MILL RD	2379 feet to the NNW	Active Haz Spill (Unknown/Other Cause)
28	EXXON	440 MILL ROAD/PENINSULA	2475 feet to the NNW	Closed Status Tank Test Failure
94	EXXON	440 MILL ROAD	2475 feet to the NNW	Closed Status Spill (Unk/Other Cause)
95	CUMBERLAND FARMS STATION	440 MILL ROAD	2475 feet to the NNW	Closed Status Spill (Unk/Other Cause)
96	CUMBERLAND FARMS # 70259	440 MILL RD	2475 feet to the NNW	Closed Status Spill (Unk/Other Cause)
97	CUMBERLAND FARMS #70259	440 MILL ROAD	2475 feet to the NNW	Closed Status Spill (Unk/Other Cause)

98	CUMBERLAND #70259	440 MILL ROAD	2475 feet to the NNW	Closed Status Spill (Unk/Other Cause)
99	CUMBERLAND FARMS	440 MILL ROAD	2475 feet to the NNW	Closed Status Spill (Unk/Other Cause)
31	HEWLETT OPERATIONS CENTER	455 MILL ROAD	2623 feet to the NNW	Closed Status Tank Test Failure
32	LILCO	455 MILL ROAD	2623 feet to the NNW	Closed Status Tank Test Failure
33	LILCO	455 MILL ROAD	2623 feet to the NNW	Closed Status Tank Test Failure
34	LILCO	455 MILL ROAD	2623 feet to the NNW	Closed Status Tank Test Failure
35	LILCO	455 MILL ROAD	2623 feet to the NNW	Closed Status Tank Test Failure
36	LILCO	455 MILL ROAD	2623 feet to the NNW	Closed Status Tank Test Failure
101	SPILL NUMBER 9805411	455 MILL ROAD	2623 feet to the NNW	Closed Status Spill (Unk/Other Cause)
102	NATIONAL GRID	455 MILL ROAD	2623 feet to the NNW	Closed Status Spill (Unk/Other Cause)
103	UNKNOWN	455 MILL ROAD	2623 feet to the NNW	Closed Status Spill (Unk/Other Cause)
104	OPERATIONS CENTER	451 MILL ROAD	2623 feet to the NNW	Closed Status Spill (Unk/Other Cause)
105	NATIONAL GRID OPERATING FACILITY	455 MILL ROAD	2623 feet to the NNW	Closed Status Spill (Unk/Other Cause)
106	NATIONAL GRID	455 MILL ROAD	2623 feet to the NNW	Closed Status Spill (Unk/Other Cause)
107	NATIONAL GRID OPERATIONS CENTER	MILL RD	2623 feet to the NNW	Closed Status Spill (Unk/Other Cause)
108	LIPA/KEYSPAN- HEWLETT OPS	MILL ROAD	2623 feet to the NNW	Closed Status Spill (Unk/Other Cause)
135	UNKNOWN	455 MILL ROAD	2623 feet to the NNW	Closed Status Spill (Misc. Spill Cause)
4	PENINSULA BOULEVARD INVESTIGATION	PENINSULA BLVD.	2821 feet to the NNW	NYSDEC Inactive Haz Waste Disposal Site



# Identified Toxic Sites by Category

1226 Broadway  
Hewlett, NY 11557

\* Compass directions can vary substantially for sites located very close to the subject property address.

<b>National Priority List (NPL) Sites --- Total Sites -- 1</b>			<b>Database searched at 1 MILE -- ASTM required search distance: 1 Mile</b>	
MAP ID	FACILITY ID	FACILITY NAME	FACILITY STREET	DISTANCE & DIRECTION
1	NYN000204407	PENINSULA BOULEVARD GROUNDWATER PLUME	PENINSULA BOULEVARD AND	2241 feet to the NNW
<b>NYSDEC Inactive Haz. Waste Disposal Site Registry --- Total Sites -- 3</b>			<b>Database searched at 1 MILE -- ASTM required search distance: 1 Mile</b>	
MAP ID	FACILITY ID	FACILITY NAME	FACILITY STREET	DISTANCE & DIRECTION
2	130059	GROVE CLEANERS	1270 & 1274 PENINSULA BOULEVARD	2369 feet to the NNW
3	130228	AMERICAN DRIVE IN CLEANERS	1345 PENINSULA BOULEVARD	2416 feet to the N
4	130117	PENINSULA BOULEVARD INVESTIGATION	PENINSULA BLVD.	2821 feet to the NNW
<b>CERCLIS Superfund Non-NFRAP Sites --- Total Sites -- 1</b>			<b>Database searched at 1/2 MILE -- ASTM required search distance: 1/2 Mile</b>	
MAP ID	FACILITY ID	FACILITY NAME	FACILITY STREET	DISTANCE & DIRECTION
5	NYN000204407	PENINSULA BOULEVARD GROUNDWATER PLUME	PENINSULA BOULEVARD AND	2241 feet to the NNW
<b>Brownfields Sites --- Total Sites -- 1</b>			<b>Database searched at 1/2 MILE -- ASTM required search distance: 1/2 Mile</b>	
MAP ID	FACILITY ID	FACILITY NAME	FACILITY STREET	DISTANCE & DIRECTION
6	V00616	AMERICAN DRIVE IN CLEANERS	1345 PENINSULA BOULEVARD	2433 feet to the N
<b>Active Haz Spills (Unknown Causes &amp; Other Causes) --- Total Sites -- 3</b>			<b>Database searched at 1/2 MILE -- ASTM required search distance: 1/2 Mile</b>	
MAP ID	FACILITY ID	FACILITY NAME	FACILITY STREET	DISTANCE & DIRECTION
7	8709119	GETTY S/S	1226 BROADWAY	0 feet
8	0325156	UNK	1168 BROADWAY/CRESCENT	744 feet to the SSW
9	0751284	MOBIL SERVICE STATION	1280 PENINSULA BLVD/MILL RD	2379 feet to the NNW
<b>Active Haz Spills (Miscellaneous Spill Causes) --- Total Sites -- 1</b>			<b>Database searched at 1/2 MILE -- ASTM required search distance: 1/2 Mile</b>	
MAP ID	FACILITY ID	FACILITY NAME	FACILITY STREET	DISTANCE & DIRECTION
10	2001370	SPRUCH RESIDENCE	31 RAYMOND PLACE	1565 feet to the SSW
<b>Closed Status Tank Failures --- Total Sites -- 2</b>			<b>Database searched at 1/2 MILE -- ASTM required search distance: 1/2 Mile</b>	
MAP ID	FACILITY ID	FACILITY NAME	FACILITY STREET	DISTANCE & DIRECTION
11	0410807	UNKNOWN	3 CRESENT STREET	824 feet to the SSW
12	9200530	SCHIPIRO RESIDENCE	1043 MAGNOLIA PLACE	2509 feet to the WNW
<b>Closed Status Tank Test Failures --- Total Sites -- 24</b>			<b>Database searched at 1/2 MILE -- ASTM required search distance: 1/2 Mile</b>	
MAP ID	FACILITY ID	FACILITY NAME	FACILITY STREET	DISTANCE & DIRECTION
13	8709245	MARTY'S GETTY	1226 BROADWAY	0 feet
14	9500243	HEWLETT FD	25 FRANKLIN AVE	423 feet to the WSW
15	0406972	GASOLINE STATION	1169 BROADWAY	707 feet to the SSW
16	8709450	ISLAND COACH	RAILROAD AVENUE	749 feet to the WSW
17	9006658	HARBRO REALTY	1296-1318 BROADWAY	862 feet to the NNE
18	9005763	DTRS HAUSKNECHT OFFICE	301 FRANKLYN AVENUE	894 feet to the WNW
19	8709429	INDEPENDENT COACH	1145 RAILROAD AVENUE	898 feet to the WSW
20	9002495	APT COMPLEX	1175 EAST BROADWAY	1039 feet to the SSE
21	1213712	HEWLETT BAY MANOR	1175 EAST BROADWAY	1039 feet to the SSE
22	9207348	EXXON USA	1403 BROADWAY & MAIN	2008 feet to the NE
23	9204689	EXXON USA	1403 BROADWAY	2008 feet to the NE
24	9200956	EXXON USA	1403 BROADWAY	2008 feet to the NE
25	9112684	SHELL S/S	415 MILL ROAD/PENINSULA BLVD	2261 feet to the NNW

26	8703123	SHELL OIL	415 MILL ROAD	2261 feet to the NNW
27	8908235	MOBIL OIL	1210 PENINSULA BLVD	2341 feet to the NNW
28	0311357	EXXON	440 MILL ROAD/PENINSULA	2475 feet to the NNW
29	9213056	RIVERSIDE MEMORIAL CHAPEL	1450 BROADWAY	2541 feet to the NE
30	8706372	BOULEVARD CHAPEL	1450 BROADWAY	2541 feet to the NE
31	9513258	HEWLETT OPERATIONS CENTER	455 MILL ROAD	2623 feet to the NNW
32	9411260	LILCO	455 MILL ROAD	2623 feet to the NNW
33	9308626	LILCO	455 MILL ROAD	2623 feet to the NNW
34	8904223	LILCO	455 MILL ROAD	2623 feet to the NNW
35	8904210	LILCO	455 MILL ROAD	2623 feet to the NNW
36	8706408	LILCO	455 MILL ROAD	2623 feet to the NNW

**Closed Status Spills (Unknown Causes & Other Causes) -- Total Sites - 72 Database searched at 1/2 MILE - ASTM required search distance: 1/2 Mile**

MAP ID	FACILITY ID	FACILITY NAME	FACILITY STREET	DISTANCE & DIRECTION
37	9108461	GETTY S/S RECOVER OPERATION	BROADWAY & NEW STREET	0 feet
38	8809333	MARTY'S GETTY S/S	BROADWAY & NEW STREET	0 feet
39	1503518	AUTO REPAIR SHOP	1226 BROADWAY	0 feet
40	8809372	UNKNOWN	1230 BROADWAY	75 feet to the NNE*
41	8804656	GETTY S/S	1230 BROADWAY	75 feet to the NNE*
42	9108414	UNK/POSS MARTYS S/S	NEW ST & BROADWAY	93 feet to the SSE*
43	9110998	APARTMENT HOUSE	16 NEW STREET	119 feet to the WNW*
44	0308644	FLEET BANK	1286 WEST BROADWAY	378 feet to the NNE
45	1112751	CEDAR WOOD CLEANERS	1244 WEST BROADWAY	570 feet to the NNW
46	8201969		HAMILTON AV & W. BROADWAY	639 feet to the NW
47	9004956	ISLAND PORSCHE/ARTIE	1176 BROADWAY	653 feet to the SSW
48	8805926	FORMER TEXACO S/S	1205 WEST BROADWAY	685 feet to the WNW
49	1800848	PIERMONT CLEANERS	1309 BROADWAY	699 feet to the NE
50	9408741	ROD 10 SERVICE STATION	1169 BROADWAY	707 feet to the SSW
51	9311455	ROD 10/AMOCO	1169 BROADWAY	707 feet to the SSW
52	8804854	AMOCO	1169 BROADWAY	707 feet to the SSW
53	0012249	UNKNOWN	1201 EAST BROADWAY	816 feet to the SSE
54	0514849	INDEPENDENT BUS	1145 RAILROAD AVENUE	898 feet to the WSW
55	9102762	UNK	1186 EAST BROADWAY	904 feet to the SSE
56	8905863	UNKNOWN	1186 EAST BROADWAY	904 feet to the SSE
57	9210066	UNK	1185 EAST BROADWAY	920 feet to the SSE
58	9005635	HEWLETT BAY MANOR	1175 EAST BROADWAY	1039 feet to the SSE
59	0101205	UNKNOWN	1137 BROADWAY	1099 feet to the SSW
60	0307364	SPILL NUMBER 0307364	EAST BROADWAY/MIDGLY DR	1151 feet to the SSE
61	9111987	STILKER RESIDENCE	24 EVERITT AVENUE	1391 feet to the NNE
62	9512755	SPILL NUMBER 9512755	1355-1395 BROADWAY	1558 feet to the NE
63	9207702	SCHALIT MGMT	1350-1395 BROADWAY	1558 feet to the NE
64	8804572	WOODMERE ED CENTER	1 JOHNSON PLAZA	1837 feet to the SSW
65	0125112	AMPER RESIDENCE	1077 ROSELLE PLACE	1943 feet to the W
66	9713043	FORMER EXXON S/S	1403 BROADWAY	2008 feet to the NE
67	9205265	SUSPECT EXXON S/S	12 EAST ROCKAWAY ROAD	2017 feet to the NE
68	9204691	EXXON S/S	1018 EAST ROCKAWAY ROAD	2017 feet to the NE
69	0408482	MERYL FISH RESIDENCE	411 DAUB AVENUE	2060 feet to the WNW
70	0704278	YESHIVA OF SOUTH SHORE	1052 HIGHLAND PLACE	2092 feet to the W
71	9603886	MT SINAI HOSPITAL	1420 BROADWAY	2096 feet to the NE
72	0009334	MILL ROAD DRIVE IN CLEANER	401 MILL ROAD	2126 feet to the NNW
73	9605893	RESIDENCE	202 FRANKLIN PLACE	2233 feet to the WSW
74	0907237	SHELL STATION	415 MILL ROAD	2261 feet to the NNW
75	0904679	SHELL	415 MILL ROAD	2261 feet to the NNW

76	0025274	SHELL	415 MILL/PENINSULA	2261 feet to the NNW
77	0806840	UNKNOWN	PENINSULA BLVD	2297 feet to the NW
78	9505227	NYNEX	1436 BROADWAY	2299 feet to the NE
79	0907977	VERIZON GARAGE	1436 BROADWAY	2299 feet to the NE
80	9211084	HALLER & BURTIS PLUMBING	157 FRANKLIN PLACE	2332 feet to the SW
81	1100171	COMMERCIAL PROPERTY	20 FRANKLIN PLACE/CENTRAL	2336 feet to the SW
82	9825047	IFO MOBIL S/S	PENINSULA BLVD & MILL ROAD	2341 feet to the NNW
83	9007721	LILCO @GARAGE	MILL RD/PENINSULA BLVD	2341 feet to the NNW
84	9002336	UNK/POSS SHELL S/S	PENINSULA BLVD & MILL RD	2341 feet to the NNW
85	8809466	SUN OIL COMPANY	PENINSULA BLVD & MILL RD	2341 feet to the NNW
86	8402341	MOBIL	PENINSULA BLVD/MILL ROAD	2341 feet to the NNW
87	8402200	MOBIL	MILL ROAD/PENINSULA BLVD	2341 feet to the NNW
88	1103976	UNKNOWN	NW CORNER OF MILL ROAD AND PENINSULA BLVD	2341 feet to the NNW
89	1011336	CONSTRUCTION SITE	PENINSULA BLVD/MILL RD	2341 feet to the NNW
90	1113850	WOODMERE PARKING AREA	113 FRANKLIN PLACE	2419 feet to the SW
91	9925429	HIRSCH RESIDENCE	1011 CRESTWOOD	2445 feet to the WSW
92	9210163	HEWLETT WOODMERE PUBLIC S	86 EAST ROCKAWAY ROAD	2456 feet to the ENE
93	0411277	HEWLETT BAY PARK	CEDAR/LEFFERT ROAD	2463 feet to the SE
94	9803492	EXXON	440 MILL ROAD	2475 feet to the NNW
95	1111077	CUMBERLAND FARMS STATION	440 MILL ROAD	2475 feet to the NNW
96	0904402	CUMBERLAND FARMS # 70259	440 MILL RD	2475 feet to the NNW
97	0805177	CUMBERLAND FARMS #70259	440 MILL ROAD	2475 feet to the NNW
98	0703478	CUMBERLAND #70259	440 MILL ROAD	2475 feet to the NNW
99	0602041	CUMBERLAND FARMS	440 MILL ROAD	2475 feet to the NNW
100	0911367	RESIDENCE (VACANT HOUSE)	1047 MAGNOLIA PLACE	2521 feet to the WNW
101	9805411	SPILL NUMBER 9805411	455 MILL ROAD	2623 feet to the NNW
102	1806898	NATIONAL GRID	455 MILL ROAD	2623 feet to the NNW
103	1606884	UNKNOWN	455 MILL ROAD	2623 feet to the NNW
104	1605016	OPERATIONS CENTER	451 MILL ROAD	2623 feet to the NNW
105	1406496	NATIONAL GRID OPERATING FACILITY	455 MILL ROAD	2623 feet to the NNW
106	0912483	NATIONAL GRID	455 MILL ROAD	2623 feet to the NNW
107	0812671	NATIONAL GRID OPERATIONS CENTER	MILL RD	2623 feet to the NNW
108	0000498	LIPA/KEYSPAN- HEWLETT OPS	MILL ROAD	2623 feet to the NNW

**Closed Status Spills (Miscellaneous Spill Causes) -- Total Sites - 28**

MAP ID	FACILITY ID	FACILITY NAME
109	8804678	GETTY S/S
110	0907931	FUTURE WACHOVIA
111	0101864	SPILL NUMBER 0101864
112	9913150	BAGEL BOB'S
113	0225025	SPILL NUMBER 0225025
114	0905003	COMMERCIAL PROPERTY
115	0304003	FREINDLY SERVICE STATION
116	9607923	SPILL NUMBER 9607923
117	9308143	LILCO
118	0807879	UNKNOWN
119	1710751	FORMER SUDMANN'S GAS STATION
120	8903698	AMOCO S/S
121	0703930	UNKNOWN
122	9511512	LONG ISLAND RADIOLOGY
123	0513505	GETTY #58033
124	0512177	GETTY 58033
125	9825146	LEVINE RESIDENCE

**Database searched at 1/2 MILE - ASTM required search distance: 1/2 Mile**

FACILITY STREET	DISTANCE & DIRECTION
1226 BROADWAY	0 feet
1250 BROADWAY	184 feet to the NNE*
BROADWAY AND FRANKLIN AVE	338 feet to the SSW
31 FRANKLIN AVENUE	441 feet to the WSW
FRANKLIN AVENUE	448 feet to the W
1255 WEST BROADWAY	449 feet to the NNW
1255 WEST BROADWAY	449 feet to the NNW
BROADWAY & PIERMONT AVE	496 feet to the NE
MILL ROAD/BROADWAY	504 feet to the N
101 CEDAR AVENUE	669 feet to the ESE
1205 WEST BROADWAY	685 feet to the WNW
1169 BROADWAY/CRESCENT ST	707 feet to the SSW
1169 BROADWAY	707 feet to the SSW
227 FRANKLYN AVENUE	730 feet to the WNW
1185 WEST BROADWAY	822 feet to the WNW
1185 WEST BROADWAY	822 feet to the WNW
36 CRESCENT STREET	861 feet to the S

126	9109342	LEVINE RESIDENCE	36 CRESCENT STREET	861 feet to the S
127	0307246	UNKNOWN	1296 BROADWAY/HARRIS AVE	862 feet to the NNE
128	1910972	XTRA SPACE STORAGE	1150 BROADWAY	1004 feet to the SW
129	0608752	BUS COMPANY	1135 RAILROAD AVENUE	1097 feet to the WSW
130	1809184	PERLMAN RESIDENCE	12 TRINITY PLACE	1137 feet to the SSW
131	0890487	RESIDENCE	25 TRINITY PLACE	1261 feet to the SSW
132	0425140	SUNOCO S/S	1291 PENINSULA BLVD	2294 feet to the NNW
133	0514919	SAUER RESIDENCE	132 PALMAYRA AVENUE	2418 feet to the S
134	0514850	SAUER RESIDENCE	132 PALMYRA AVENUE	2418 feet to the S
135	8600245	UNKNOWN	455 MILL ROAD	2623 feet to the NNW
136	9111703	LEFKOWITZ RESIDENCE	1028 BROADWAY	2634 feet to the SSW

**Petroleum Bulk Storage Sites -- Total Sites - 22**

MAP ID	FACILITY ID	FACILITY NAME
137	GS3000015	INACTIVE
138	053035	HEWLETT BAY FIRE DISTRICT
139	GS3000025	HEWLETT FIRE DEPARTMENT
140	31007	HEWLETT BAY FIRE DISTRICT
141	055401	1255 FRIENDLY SERVICE STA
142	GS3000014	1255 FRIENDLY SERVICE S
143	GS3000021	INACTIVE - FIVE TOWN NE
144	GS3000027	INACTIVE
145	GS3000009	H J SUDMANN & SONS, INC
146	13709	H J SUDMANN & SONS, INC
147	056861	AMOCO S/S--SPARTAN
148	1-000657	BP
149	GS3000001	AMOCO SERVICE CENTER
150	31903	BP - HEWLETT STAR AUTO CARE
151	055984	LUBE-A-RAMA
152	GS3000016	GETTY
153	12974	GETTY - #58033 - ARTHUR EGNER
154	031046	GARDEN TWN APT OWNERS,INC
155	057353	INDEPENDENT COACH CORP.
156	GS3000020	INDEPENDENT COACH CORP.
157	27810	INDEPENDENT COACH CORP.
158	056439	SHOPPING MALL

**Database searched at 1/4 MILE - ASTM required search distance: Property & Adjacent**

FACILITY STREET	DISTANCE & DIRECTION
1226 BROADWAY	0 feet
25 FRANKLIN AVENUE	410 feet to the WSW
25 FRANKLIN AVE	410 feet to the WSW
25 FRANKLIN AVE	410 feet to the WSW
1255 W. BROADWAY	443 feet to the NNW
1255 WEST BROADWAY	443 feet to the NNW
1180 BROADWAY	561 feet to the SSW
30 PIERMONT AVE	651 feet to the ENE
1205 WEST BROADWAY	679 feet to the WNW
1205 W BROADWAY	679 feet to the WNW
1169 BROADWAY	703 feet to the SSW
1169 BROADWAY	703 feet to the SSW
1169 BROADWAY	703 feet to the SSW
1185 W. BROADWAY	805 feet to the WNW
1185 WEST BROADWAY	805 feet to the WNW
1185 W BROADWAY	805 feet to the WNW
1193-1215 EAST BROADWAY	826 feet to the SSE
1145 RAILROAD AVE	893 feet to the WSW
1145 RAILROAD AVE	893 feet to the WSW
1145 RAILROAD AVE	893 feet to the WSW
1320-1340 BROADWAY	1130 feet to the NE

**Hazardous Waste Generators, Transporters -- Total Sites - 16**

MAP ID	FACILITY ID	FACILITY NAME
159	NYD986929958	NYSDEC
160	NYD077500197	TRU CAST PORCELAIN STUDIOS INC
161	NYD982281057	HARBOR CLEANERS
162	NYD981482557	JIFFY LUBE
163	NYD049251564	ROSILYN BANK
164	NYD981876022	CEDAR WOOD CLEANERS
165	NYR000222745	PETCO STORE #3776
166	NYD981087802	PIERMONT CLEANERS
167	NYD982743775	6401 4TH AVE CORP
168	NYR000012963	GETTY PETROLEUM CORP
169	NYD986961233	BARRY BEHRENS/FRED GOODSTEIN
170	NYD000698373	PRONTO MANAGEMENT CORP
171	NYD000698399	PRONTO PETROLEUM CORP
172	NYD986885150	INDEPENDENT COACH

**Database searched at 1/4 MILE - ASTM required search distance: Property & Adjacent**

FACILITY STREET	DISTANCE & DIRECTION
GETTY BROADWAY	93 feet to the SSE*
10 FRANKLIN AVE	270 feet to the SW
1245 BROADWAY	272 feet to the NE
1245 WEST BROADWAY	416 feet to the NNW
1244 W BROADWAY & HEWLETT PKWY	589 feet to the NNW
1244 WEST BROADWAY	589 feet to the NNW
1296 BROADWAY	680 feet to the NNE
1309 BROADWAY	702 feet to the NE
1169 BROADWAY	726 feet to the SSW
1185 WEST BROADWAY	806 feet to the W
1200	815 feet to the WNW
1158 BROADWAY	879 feet to the SSW
1158 BROADWAY	879 feet to the SSW
569-5364 RAILROAD & FRANKLIN	901 feet to the WSW

173	NYD986889566	LILCO HEWLETT SUBSTATION	WEST BROADWAY	1037 feet to the W
174	NYN008026536	DUANEREADE PART OF WALGREENS	1338-40 BROADWAY	1114 feet to the NE

**Air Discharge Sites -- Total Sites - 2**

MAP ID	FACILITY ID	FACILITY NAME
175	3605900291	CHINMORE-HEWLETT CO
176	3605980009	CHINMORE-HEWLETT CO

**Database searched at 1/4 MILE - Non-ASTM Database**

FACILITY STREET	DISTANCE & DIRECTION
1341 BROADWAY	1212 feet to the NE
1341 BROADWAY	1212 feet to the NE

# Identified Toxic Sites by Proximity

1226 Broadway, Hewlett, NY 11557

\* Compass directions can vary substantially for sites located very close to the subject property address.

Map Id#	Site Name	Site Street	Approximate Distance & Direction From Property	Toxic Site Category
7	GETTY S/S	1226 BROADWAY	0 feet	Active Haz Spill (Unknown/Other Cause)
13	MARTY'S GETTY	1226 BROADWAY	0 feet	Closed Status Tank Test Failure
37	GETTY S/S RECOVER OPERATION	BROADWAY & NEW STREET	0 feet	Closed Status Spill (Unk/Other Cause)
38	MARTY'S GETTY S/S	BROADWAY & NEW STREET	0 feet	Closed Status Spill (Unk/Other Cause)
39	AUTO REPAIR SHOP	1226 BROADWAY	0 feet	Closed Status Spill (Unk/Other Cause)
109	GETTY S/S	1226 BROADWAY	0 feet	Closed Status Spill (Misc. Spill Cause)
137	INACTIVE	1226 BROADWAY	0 feet	Petroleum Bulk Storage Site
40	UNKNOWN	1230 BROADWAY	75 feet to the NNE*	Closed Status Spill (Unk/Other Cause)
41	GETTY S/S	1230 BROADWAY	75 feet to the NNE*	Closed Status Spill (Unk/Other Cause)
42	UNK/POSS MARTYS S/S	NEW ST & BROADWAY	93 feet to the SSE*	Closed Status Spill (Unk/Other Cause)
159	NYSDEC	GETTY BROADWAY	93 feet to the SSE*	Hazardous Waste Generator/Transporter
43	APARTMENT HOUSE	16 NEW STREET	119 feet to the WNW*	Closed Status Spill (Unk/Other Cause)
110	FUTURE WACHOVIA	1250 BROADWAY	184 feet to the NNE*	Closed Status Spill (Misc. Spill Cause)
160	TRU CAST PORCELAIN STUDIOS INC	10 FRANKLIN AVE	270 feet to the SW	Hazardous Waste Generator/Transporter
161	HARBOR CLEANERS	1245 BROADWAY	272 feet to the NE	Hazardous Waste Generator/Transporter
111	SPILL NUMBER 0101864	BROADWAY AND FRANKLIN AVE	338 feet to the SSW	Closed Status Spill (Misc. Spill Cause)
44	FLEET BANK	1286 WEST BROADWAY	378 feet to the NNE	Closed Status Spill (Unk/Other Cause)
138	HEWLETT BAY FIRE DISTRICT	25 FRANKLIN AVENUE	410 feet to the WSW	Petroleum Bulk Storage Site
139	HEWLETT FIRE DEPARTMENT	25 FRANKLIN AVE	410 feet to the WSW	Petroleum Bulk Storage Site
140	HEWLETT BAY FIRE DISTRICT	25 FRANKLIN AVE	410 feet to the WSW	Petroleum Bulk Storage Site
162	JIFFY LUBE	1245 WEST BROADWAY	416 feet to the NNW	Hazardous Waste Generator/Transporter
14	HEWLETT FD	25 FRANKLIN AVE	423 feet to the WSW	Closed Status Tank Test Failure
112	BAGEL BOB'S	31 FRANKLIN AVENUE	441 feet to the WSW	Closed Status Spill (Misc. Spill Cause)
141	1255 FRIENDLY SERVICE STA	1255 W. BROADWAY	443 feet to the NNW	Petroleum Bulk Storage Site
142	1255 FRIENDLY SERVICE S	1255 WEST BROADWAY	443 feet to the NNW	Petroleum Bulk Storage Site
113	SPILL NUMBER 0225025	FRANKLIN AVENUE	448 feet to the W	Closed Status Spill (Misc. Spill Cause)
114	COMMERCIAL PROPERTY	1255 WEST BROADWAY	449 feet to the NNW	Closed Status Spill (Misc. Spill Cause)
115	FREINDLY SERVICE STATION	1255 WEST BROADWAY	449 feet to the NNW	Closed Status Spill (Misc. Spill Cause)
116	SPILL NUMBER 9607923	BROADWAY & PIERMONT AVE	496 feet to the NE	Closed Status Spill (Misc. Spill Cause)
117	LILCO	MILL ROAD/BROADWAY	504 feet to the N	Closed Status Spill (Misc. Spill Cause)
143	INACTIVE - FIVE TOWN NE	1180 BROADWAY	561 feet to the SSW	Petroleum Bulk Storage Site
45	CEDAR WOOD CLEANERS	1244 WEST BROADWAY	570 feet to the NNW	Closed Status Spill (Unk/Other Cause)
163	ROSILYN BANK	1244 W BROADWAY & HEWLETT PKWY	589 feet to the NNW	Hazardous Waste Generator/Transporter
164	CEDAR WOOD CLEANERS	1244 WEST BROADWAY	589 feet to the NNW	Hazardous Waste Generator/Transporter
46		HAMILTON AV & W. BROADWAY	639 feet to the NW	Closed Status Spill (Unk/Other Cause)
144	INACTIVE	30 PIERMONT AVE	651 feet to the ENE	Petroleum Bulk Storage Site
47	ISLAND PORSCHE/ARTIE	1176 BROADWAY	653 feet to the SSW	Closed Status Spill (Unk/Other Cause)
118	UNKNOWN	101 CEDAR AVENUE	669 feet to the ESE	Closed Status Spill (Misc. Spill Cause)
145	H J SUDMANN & SONS, INC	1205 WEST BROADWAY	679 feet to the WNW	Petroleum Bulk Storage Site
146	H J SUDMANN & SONS, INC	1205 W BROADWAY	679 feet to the WNW	Petroleum Bulk Storage Site
165	PETCO STORE #3776	1296 BROADWAY	680 feet to the NNE	Hazardous Waste Generator/Transporter
48	FORMER TEXACO S/S	1205 WEST BROADWAY	685 feet to the WNW	Closed Status Spill (Unk/Other Cause)
119	FORMER SUDMANN'S GAS STATION	1205 WEST BROADWAY	685 feet to the WNW	Closed Status Spill (Misc. Spill Cause)
49	PIERMONT CLEANERS	1309 BROADWAY	699 feet to the NE	Closed Status Spill (Unk/Other Cause)
166	PIERMONT CLEANERS	1309 BROADWAY	702 feet to the NE	Hazardous Waste Generator/Transporter



147	AMOCO S/S-SPARTAN	1169 BROADWAY	703 feet to the SSW	Petroleum Bulk Storage Site
148	BP	1169 BROADWAY	703 feet to the SSW	Petroleum Bulk Storage Site
149	AMOCO SERVICE CENTER	1169 BROADWAY	703 feet to the SSW	Petroleum Bulk Storage Site
150	BP - HEWLETT STAR AUTO CARE	1169 BROADWAY	703 feet to the SSW	Petroleum Bulk Storage Site
15	GASOLINE STATION	1169 BROADWAY	707 feet to the SSW	Closed Status Tank Test Failure
50	ROD 10 SERVICE STATION	1169 BROADWAY	707 feet to the SSW	Closed Status Spill (Unk/Other Cause)
51	ROD 10/AMOCO	1169 BROADWAY	707 feet to the SSW	Closed Status Spill (Unk/Other Cause)
52	AMOCO	1169 BROADWAY	707 feet to the SSW	Closed Status Spill (Unk/Other Cause)
120	AMOCO S/S	1169 BROADWAY/CRESCENT ST	707 feet to the SSW	Closed Status Spill (Misc. Spill Cause)
121	UNKNOWN	1169 BROADWAY	707 feet to the SSW	Closed Status Spill (Misc. Spill Cause)
167	6401 4TH AVE CORP	1169 BROADWAY	726 feet to the SSW	Hazardous Waste Generator/Transporter
122	LONG ISLAND RADIOLOGY	227 FRANKLYN AVENUE	730 feet to the WNW	Closed Status Spill (Misc. Spill Cause)
8	UNK	1168 BROADWAY/CRESCENT	744 feet to the SSW	Active Haz Spill (Unknown/Other Cause)
16	ISLAND COACH	RAILROAD AVENUE	749 feet to the WSW	Closed Status Tank Test Failure
151	LUBE-A-RAMA	1185 W. BROADWAY	805 feet to the WNW	Petroleum Bulk Storage Site
152	GETTY	1185 WEST BROADWAY	805 feet to the WNW	Petroleum Bulk Storage Site
153	GETTY - #58033 - ARTHUR EGNER	1185 W BROADWAY	805 feet to the WNW	Petroleum Bulk Storage Site
168	GETTY PETROLEUM CORP	1185 WEST BROADWAY	806 feet to the W	Hazardous Waste Generator/Transporter
169	BARRY BEHRENS/FRED GOODSTEIN	1200	815 feet to the WNW	Hazardous Waste Generator/Transporter
53	UNKNOWN	1201 EAST BROADWAY	816 feet to the SSE	Closed Status Spill (Unk/Other Cause)
123	GETTY #58033	1185 WEST BROADWAY	822 feet to the WNW	Closed Status Spill (Misc. Spill Cause)
124	GETTY 58033	1185 WEST BROADWAY	822 feet to the WNW	Closed Status Spill (Misc. Spill Cause)
11	UNKNOWN	3 CRESENT STREET	824 feet to the SSW	Closed Status Tank Failure
154	GARDEN TWN APT OWNERS,INC	1193-1215 EAST BROADWAY	826 feet to the SSE	Petroleum Bulk Storage Site
125	LEVINE RESIDENCE	36 CRESCENT STREET	861 feet to the S	Closed Status Spill (Misc. Spill Cause)
126	LEVINE RESIDENCE	36 CRESCENT STREET	861 feet to the S	Closed Status Spill (Misc. Spill Cause)
17	HARBRO REALTY	1296-1318 BROADWAY	862 feet to the NNE	Closed Status Tank Test Failure
127	UNKNOWN	1296 BROADWAY/HARRIS AVE	862 feet to the NNE	Closed Status Spill (Misc. Spill Cause)
170	PRONTO MANAGEMENT CORP	1158 BROADWAY	879 feet to the SSW	Hazardous Waste Generator/Transporter
171	PRONTO PETROLEUM CORP	1158 BROADWAY	879 feet to the SSW	Hazardous Waste Generator/Transporter
155	INDEPENDENT COACH CORP.	1145 RAILROAD AVE	893 feet to the WSW	Petroleum Bulk Storage Site
156	INDEPENDENT COACH CORP.	1145 RAILROAD AVE	893 feet to the WSW	Petroleum Bulk Storage Site
157	INDEPENDENT COACH CORP.	1145 RAILROAD AVE	893 feet to the WSW	Petroleum Bulk Storage Site
18	DTRS HAUSKNECHT OFFICE	301 FRANKLYN AVENUE	894 feet to the WNW	Closed Status Tank Test Failure
19	INDEPENDENT COACH	1145 RAILROAD AVENUE	898 feet to the WSW	Closed Status Tank Test Failure
54	INDEPENDENT BUS	1145 RAILROAD AVENUE	898 feet to the WSW	Closed Status Spill (Unk/Other Cause)
172	INDEPENDENT COACH	569-5364 RAILROAD & FRANKLIN	901 feet to the WSW	Hazardous Waste Generator/Transporter
55	UNK	1186 EAST BROADWAY	904 feet to the SSE	Closed Status Spill (Unk/Other Cause)
56	UNKNOWN	1186 EAST BROADWAY	904 feet to the SSE	Closed Status Spill (Unk/Other Cause)
57	UNK	1185 EAST BROADWAY	920 feet to the SSE	Closed Status Spill (Unk/Other Cause)
128	XTRA SPACE STORAGE	1150 BROADWAY	1004 feet to the SW	Closed Status Spill (Misc. Spill Cause)
173	LILCO HEWLETT SUBSTATION	WEST BROADWAY	1037 feet to the W	Hazardous Waste Generator/Transporter
20	APT COMPLEX	1175 EAST BROADWAY	1039 feet to the SSE	Closed Status Tank Test Failure
21	HEWLETT BAY MANOR	1175 EAST BROADWAY	1039 feet to the SSE	Closed Status Tank Test Failure
58	HEWLETT BAY MANOR	1175 EAST BROADWAY	1039 feet to the SSE	Closed Status Spill (Unk/Other Cause)
129	BUS COMPANY	1135 RAILROAD AVENUE	1097 feet to the WSW	Closed Status Spill (Misc. Spill Cause)
59	UNKNOWN	1137 BROADWAY	1099 feet to the SSW	Closed Status Spill (Unk/Other Cause)
174	DUANEREADE PART OF WALGREENS	1338-40 BROADWAY	1114 feet to the NE	Hazardous Waste Generator/Transporter
158	SHOPPING MALL	1320-1340 BROADWAY	1130 feet to the NE	Petroleum Bulk Storage Site
130	PERLMAN RESIDENCE	12 TRINITY PLACE	1137 feet to the SSW	Closed Status Spill (Misc. Spill Cause)
60	SPILL NUMBER 0307364	EAST BROADWAY/MIDGLY DR	1151 feet to the SSE	Closed Status Spill (Unk/Other Cause)
175	CHINMORE-HEWLETT CO	1341 BROADWAY	1212 feet to the NE	Air Discharge Site
176	CHINMORE-HEWLETT CO	1341 BROADWAY	1212 feet to the NE	Air Discharge Site


131	RESIDENCE	25 TRINITY PLACE	1261 feet to the SSW	Closed Status Spill (Misc. Spill Cause)
61	STILKER RESIDENCE	24 EVERITT AVENUE	1391 feet to the NNE	Closed Status Spill (Unk/Other Cause)
62	SPILL NUMBER 9512755	1355-1395 BROADWAY	1558 feet to the NE	Closed Status Spill (Unk/Other Cause)
63	SCHALIT MGMT	1350-1395 BROADWAY	1558 feet to the NE	Closed Status Spill (Unk/Other Cause)
10	SPRUCH RESIDENCE	31 RAYMOND PLACE	1565 feet to the SSW	Active Haz Spill (Misc. Spill Cause)
64	WOODMERE ED CENTER	1 JOHNSON PLAZA	1837 feet to the SSW	Closed Status Spill (Unk/Other Cause)
65	AMPER RESIDENCE	1077 ROSELLE PLACE	1943 feet to the W	Closed Status Spill (Unk/Other Cause)
22	EXXON USA	1403 BROADWAY & MAIN	2008 feet to the NE	Closed Status Tank Test Failure
23	EXXON USA	1403 BROADWAY	2008 feet to the NE	Closed Status Tank Test Failure
24	EXXON USA	1403 BROADWAY	2008 feet to the NE	Closed Status Tank Test Failure
66	FORMER EXXON S/S	1403 BROADWAY	2008 feet to the NE	Closed Status Spill (Unk/Other Cause)
67	SUSPECT EXXON S/S	12 EAST ROCKAWAY ROAD	2017 feet to the NE	Closed Status Spill (Unk/Other Cause)
68	EXXON S/S	1018 EAST ROCKAWAY ROAD	2017 feet to the NE	Closed Status Spill (Unk/Other Cause)
69	MERYL FISH RESIDENCE	411 DAUB AVENUE	2060 feet to the WNW	Closed Status Spill (Unk/Other Cause)
70	YESHIVA OF SOUTH SHORE	1052 HIGHLAND PLACE	2092 feet to the W	Closed Status Spill (Unk/Other Cause)
71	MT SINAI HOSPITAL	1420 BROADWAY	2096 feet to the NE	Closed Status Spill (Unk/Other Cause)
72	MILL ROAD DRIVE IN CLEANER	401 MILL ROAD	2126 feet to the NNW	Closed Status Spill (Unk/Other Cause)
73	RESIDENCE	202 FRANKLIN PLACE	2233 feet to the WSW	Closed Status Spill (Unk/Other Cause)
1	PENINSULA BOULEVARD GROUNDWATER PLUME	PENINSULA BOULEVARD AND	2241 feet to the NNW	National Priority List(NPL) Site
5	PENINSULA BOULEVARD GROUNDWATER PLUME	PENINSULA BOULEVARD AND	2241 feet to the NNW	CERCLIS Superfund Non-NFRAP Site
25	SHELL S/S	415 MILL ROAD/PENINSULA BLVD	2261 feet to the NNW	Closed Status Tank Test Failure
26	SHELL OIL	415 MILL ROAD	2261 feet to the NNW	Closed Status Tank Test Failure
74	SHELL STATION	415 MILL ROAD	2261 feet to the NNW	Closed Status Spill (Unk/Other Cause)
75	SHELL	415 MILL ROAD	2261 feet to the NNW	Closed Status Spill (Unk/Other Cause)
76	SHELL	415 MILL/PENINSULA	2261 feet to the NNW	Closed Status Spill (Unk/Other Cause)
132	SUNOCO S/S	1291 PENINSULA BLVD	2294 feet to the NNW	Closed Status Spill (Misc. Spill Cause)
77	UNKNOWN	PENINSULA BLVD	2297 feet to the NW	Closed Status Spill (Unk/Other Cause)
78	NYNEX	1436 BROADWAY	2299 feet to the NE	Closed Status Spill (Unk/Other Cause)
79	VERIZON GARAGE	1436 BROADWAY	2299 feet to the NE	Closed Status Spill (Unk/Other Cause)
80	HALLER & BURTIS PLUMBING	157 FRANKLIN PLACE	2332 feet to the SW	Closed Status Spill (Unk/Other Cause)
81	COMMERCIAL PROPERTY	20 FRANKLIN PLACE/CENTRAL	2336 feet to the SW	Closed Status Spill (Unk/Other Cause)
27	MOBIL OIL	1210 PENINSULA BLVD	2341 feet to the NNW	Closed Status Tank Test Failure
82	IFO MOBIL S/S	PENINSULA BLVD & MILL ROAD	2341 feet to the NNW	Closed Status Spill (Unk/Other Cause)
83	LILCO @GARAGE	MILL RD/PENINSULA BLVD	2341 feet to the NNW	Closed Status Spill (Unk/Other Cause)
84	UNK/POSS SHELL S/S	PENINSULA BLVD & MILL RD	2341 feet to the NNW	Closed Status Spill (Unk/Other Cause)
85	SUN OIL COMPANY	PENINSULA BLVD & MILL RD	2341 feet to the NNW	Closed Status Spill (Unk/Other Cause)
86	MOBIL	PENINSULA BLVD/MILL ROAD	2341 feet to the NNW	Closed Status Spill (Unk/Other Cause)
87	MOBIL	MILL ROAD/PENINSULA BLVD	2341 feet to the NNW	Closed Status Spill (Unk/Other Cause)
88	UNKNOWN	NW CORNER OF MILL ROAD AND PENINSULA BLVD	2341 feet to the NNW	Closed Status Spill (Unk/Other Cause)
89	CONSTRUCTION SITE	PENINSULA BLVD/MILL RD	2341 feet to the NNW	Closed Status Spill (Unk/Other Cause)
2	GROVE CLEANERS	1270 & 1274 PENINSULA BOULEVARD	2369 feet to the NNW	NYSDEC Inactive Haz Waste Disposal Site
9	MOBIL SERVICE STATION	1280 PENINSULA BLVD/MILL RD	2379 feet to the NNW	Active Haz Spill (Unknown/Other Cause)
3	AMERICAN DRIVE IN CLEANERS	1345 PENINSULA BOULEVARD	2416 feet to the N	NYSDEC Inactive Haz Waste Disposal Site
133	SAUER RESIDENCE	132 PALMAYRA AVENUE	2418 feet to the S	Closed Status Spill (Misc. Spill Cause)
134	SAUER RESIDENCE	132 PALMYRA AVENUE	2418 feet to the S	Closed Status Spill (Misc. Spill Cause)
90	WOODMERE PARKING AREA	113 FRANKLIN PLACE	2419 feet to the SW	Closed Status Spill (Unk/Other Cause)
6	AMERICAN DRIVE IN CLEANERS	1345 PENINSULA BOULEVARD	2433 feet to the N	Brownfields Site
91	HIRSCH RESIDENCE	1011 CRESTWOOD	2445 feet to the WSW	Closed Status Spill (Unk/Other Cause)
92	HEWLETT WOODMERE PUBLIC S	86 EAST ROCKAWAY ROAD	2456 feet to the ENE	Closed Status Spill (Unk/Other Cause)
93	HEWLETT BAY PARK	CEDAR/LEFFERT ROAD	2463 feet to the SE	Closed Status Spill (Unk/Other Cause)
28	EXXON	440 MILL ROAD/PENINSULA	2475 feet to the NNW	Closed Status Tank Test Failure
94	EXXON	440 MILL ROAD	2475 feet to the NNW	Closed Status Spill (Unk/Other Cause)
95	CUMBERLAND FARMS STATION	440 MILL ROAD	2475 feet to the NNW	Closed Status Spill (Unk/Other Cause)



96	CUMBERLAND FARMS # 70259	440 MILL RD	2475 feet to the NNW	Closed Status Spill (Unk/Other Cause)
97	CUMBERLAND FARMS #70259	440 MILL ROAD	2475 feet to the NNW	Closed Status Spill (Unk/Other Cause)
98	CUMBERLAND #70259	440 MILL ROAD	2475 feet to the NNW	Closed Status Spill (Unk/Other Cause)
99	CUMBERLAND FARMS	440 MILL ROAD	2475 feet to the NNW	Closed Status Spill (Unk/Other Cause)
12	SCHIPIRO RESIDENCE	1043 MAGNOLIA PLACE	2509 feet to the WNW	Closed Status Tank Failure
100	RESIDENCE (VACANT HOUSE)	1047 MAGNOLIA PLACE	2521 feet to the WNW	Closed Status Spill (Unk/Other Cause)
29	RIVERSIDE MEMORIAL CHAPEL	1450 BROADWAY	2541 feet to the NE	Closed Status Tank Test Failure
30	BOULEVARD CHAPEL	1450 BROADWAY	2541 feet to the NE	Closed Status Tank Test Failure
31	HEWLETT OPERATIONS CENTER	455 MILL ROAD	2623 feet to the NNW	Closed Status Tank Test Failure
32	LILCO	455 MILL ROAD	2623 feet to the NNW	Closed Status Tank Test Failure
33	LILCO	455 MILL ROAD	2623 feet to the NNW	Closed Status Tank Test Failure
34	LILCO	455 MILL ROAD	2623 feet to the NNW	Closed Status Tank Test Failure
35	LILCO	455 MILL ROAD	2623 feet to the NNW	Closed Status Tank Test Failure
36	LILCO	455 MILL ROAD	2623 feet to the NNW	Closed Status Tank Test Failure
101	SPILL NUMBER 9805411	455 MILL ROAD	2623 feet to the NNW	Closed Status Spill (Unk/Other Cause)
102	NATIONAL GRID	455 MILL ROAD	2623 feet to the NNW	Closed Status Spill (Unk/Other Cause)
103	UNKNOWN	455 MILL ROAD	2623 feet to the NNW	Closed Status Spill (Unk/Other Cause)
104	OPERATIONS CENTER	451 MILL ROAD	2623 feet to the NNW	Closed Status Spill (Unk/Other Cause)
105	NATIONAL GRID OPERATING FACILITY	455 MILL ROAD	2623 feet to the NNW	Closed Status Spill (Unk/Other Cause)
106	NATIONAL GRID	455 MILL ROAD	2623 feet to the NNW	Closed Status Spill (Unk/Other Cause)
107	NATIONAL GRID OPERATIONS CENTER	MILL RD	2623 feet to the NNW	Closed Status Spill (Unk/Other Cause)
108	LIPA/KEYSPAN- HEWLETT OPS	MILL ROAD	2623 feet to the NNW	Closed Status Spill (Unk/Other Cause)
135	UNKNOWN	455 MILL ROAD	2623 feet to the NNW	Closed Status Spill (Misc. Spill Cause)
136	LEFKOWITZ RESIDENCE	1028 BROADWAY	2634 feet to the SSW	Closed Status Spill (Misc. Spill Cause)
4	PENINSULA BOULEVARD INVESTIGATION	PENINSULA BLVD.	2821 feet to the NNW	NYSDEC Inactive Haz Waste Disposal Site

# Toxics Targeting 1 Mile Radius Map

1226 Broadway  
Hewlett, NY 11557



Nassau County



National Priority List (NPL)



Inactive Hazardous Waste Disposal Registry Site



Inact. Haz Waste Disp. Registry Qualifying



RCRA Corrective Action Facility



Site Location



Waterbody



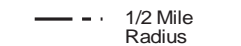
County Border



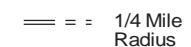
Railroad Tracks




1 Mile Radius



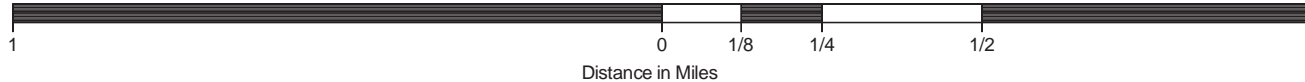
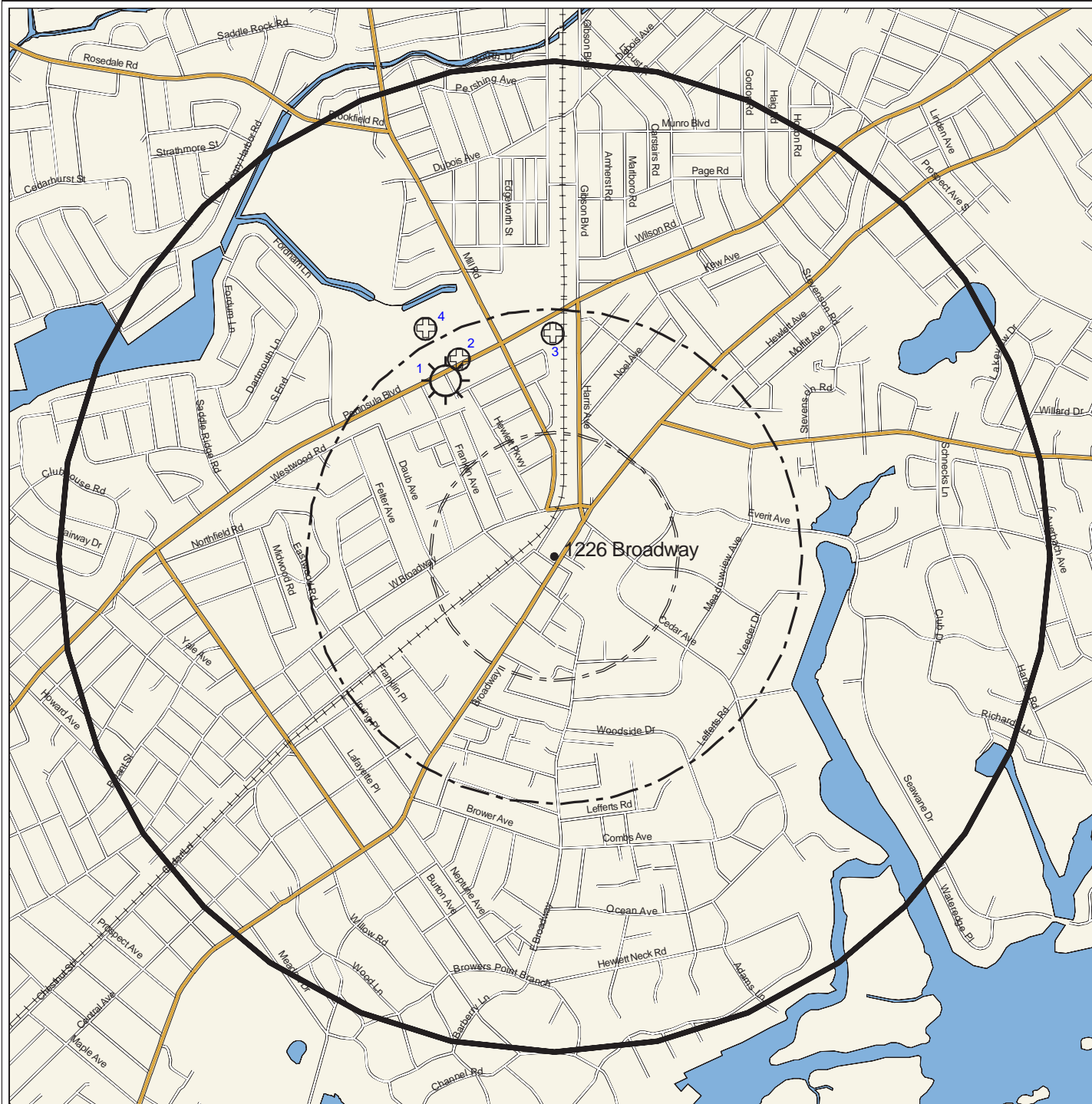
1/2 Mile Radius



1/4 Mile Radius




1/8 Mile Radius



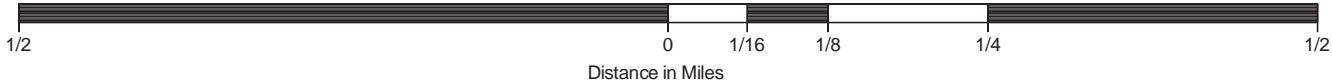
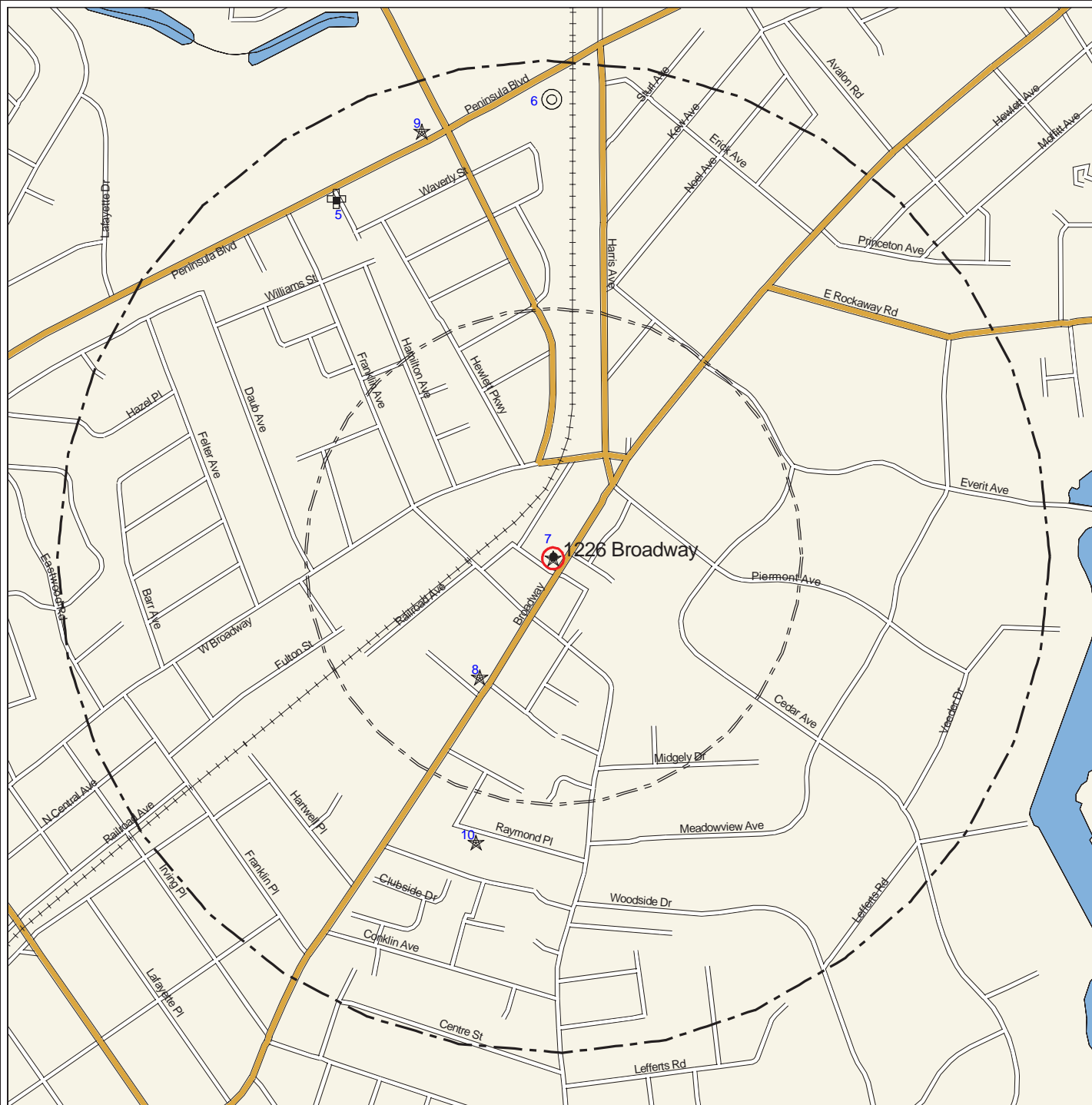
# Toxics Targeting 1/2 Mile Radius Map

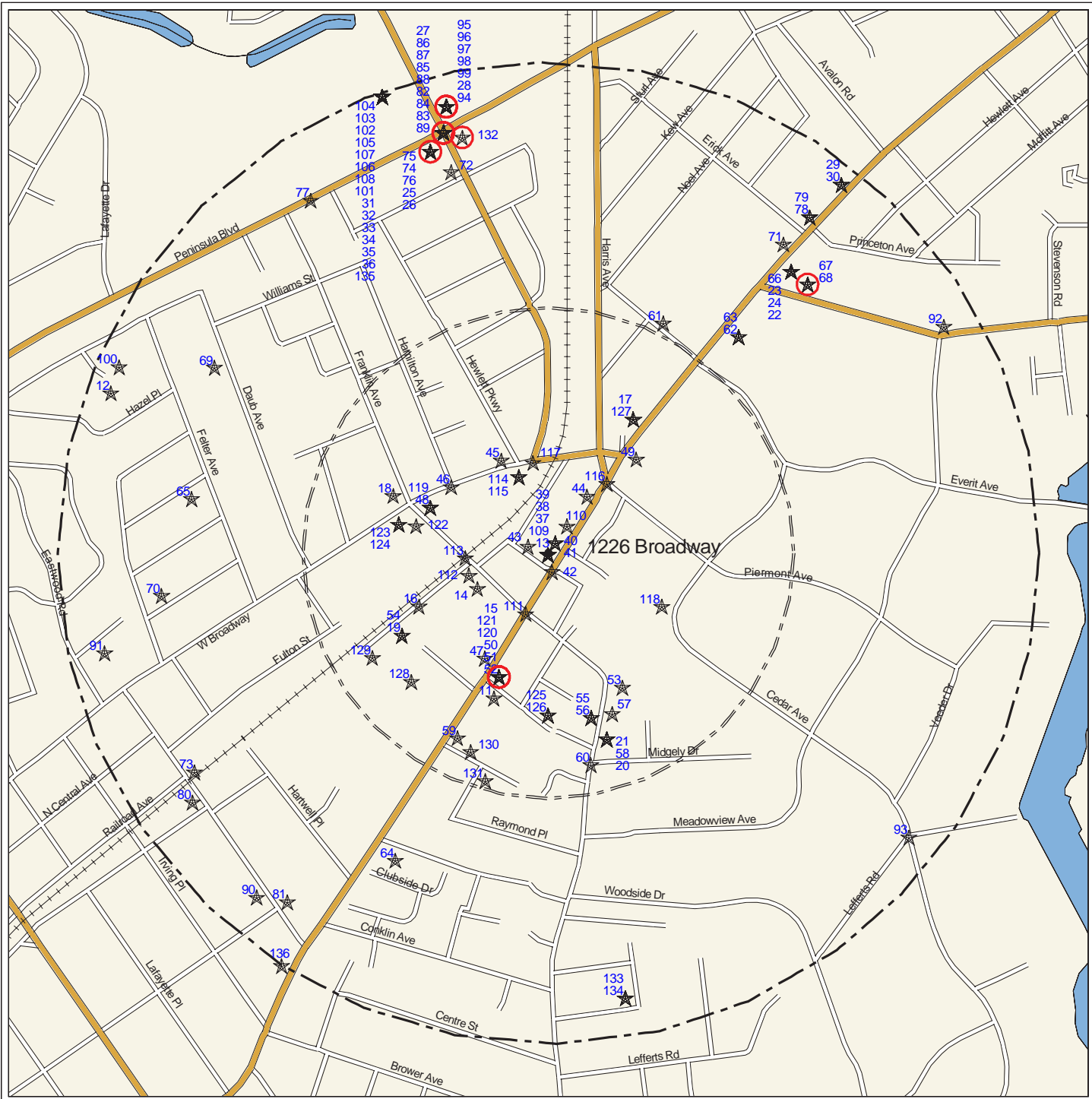
Excludes Closed Spills  
1226 Broadway  
Hewlett, NY 11557



Nassau County


- Delisted NPL Site
- CERCLIS Superfund Non-NFRAP Site
- CERCLIS Superfund NFRAP Site
- Hazardous Waste Treater, Storer, Disposer
- Hazardous Substance Waste Disposal Site
- Solid Waste Facility
- Brownfields Site
- Active Spill
- MTBE Gasoline Additive Spill
- Site Location
- Waterbody
- County Border
- Railroad Tracks
- 1 Mile Radius
- 1/2 Mile Radius
- 1/4 Mile Radius
- 1/8 Mile Radius





# Toxics Targeting 1/2 Mile Radius Map

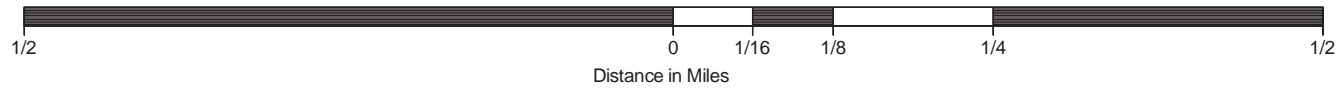
Closed Spills only  
1226 Broadway  
Hewlett, NY 11557



Nassau County

- ★ Closed Spill
- ★ (circled) MTBE Gasoline Additive Spill


- Site Location
- Waterbody
- County Border
- ++++ Railroad Tracks
- 1 Mile Radius
- - - 1/2 Mile Radius
- == 1/4 Mile Radius
- - - 1/8 Mile Radius



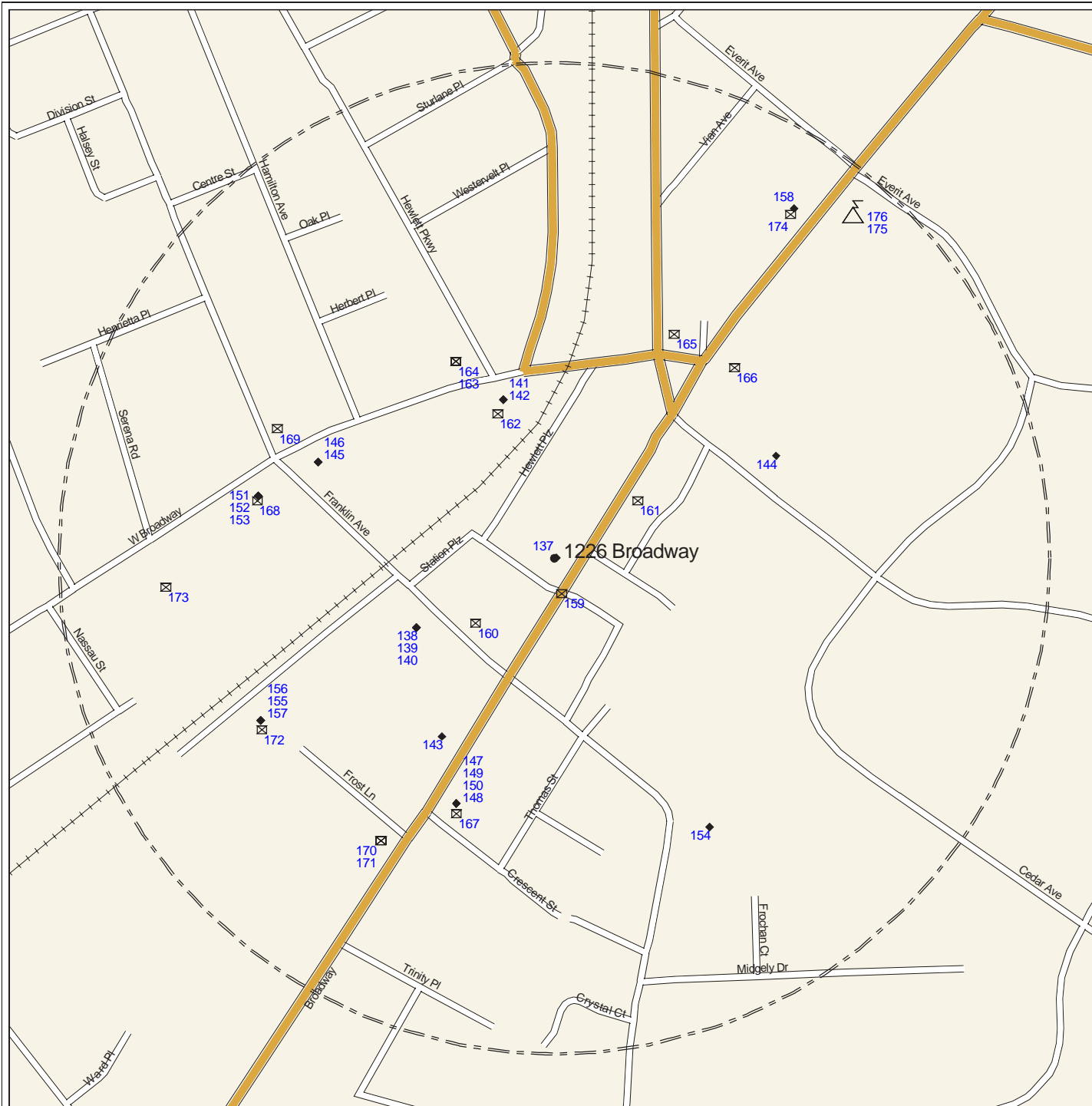


# Toxics Targeting 1/4 Mile Radius Map

1226 Broadway  
Hewlett, NY 11557

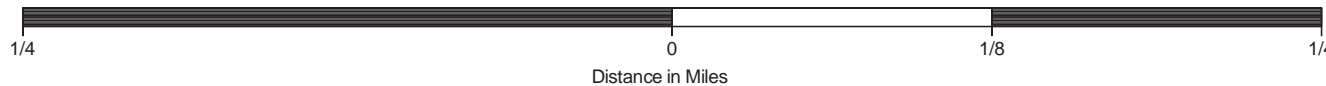


Nassau County



- Major Oil Storage Facility
- Chemical Storage Facility
- Toxic Release
- Wastewater Discharge
- Enforcement Docket Facility
- Air Release
- Petroleum Bulk Storage Facility
- Hazardous Waste Generator, Transp.


- Site Location
- Waterbody
- County Border
- Railroad Tracks
- 1/4 Mile Radius
- 1/8 Mile Radius



130117 - State Superfund Program  
Peninsula Boulevard Investigation

# Toxics Targeting 1/4 Mile Closeup Map

1226 Broadway  
Hewlett, NY 11557



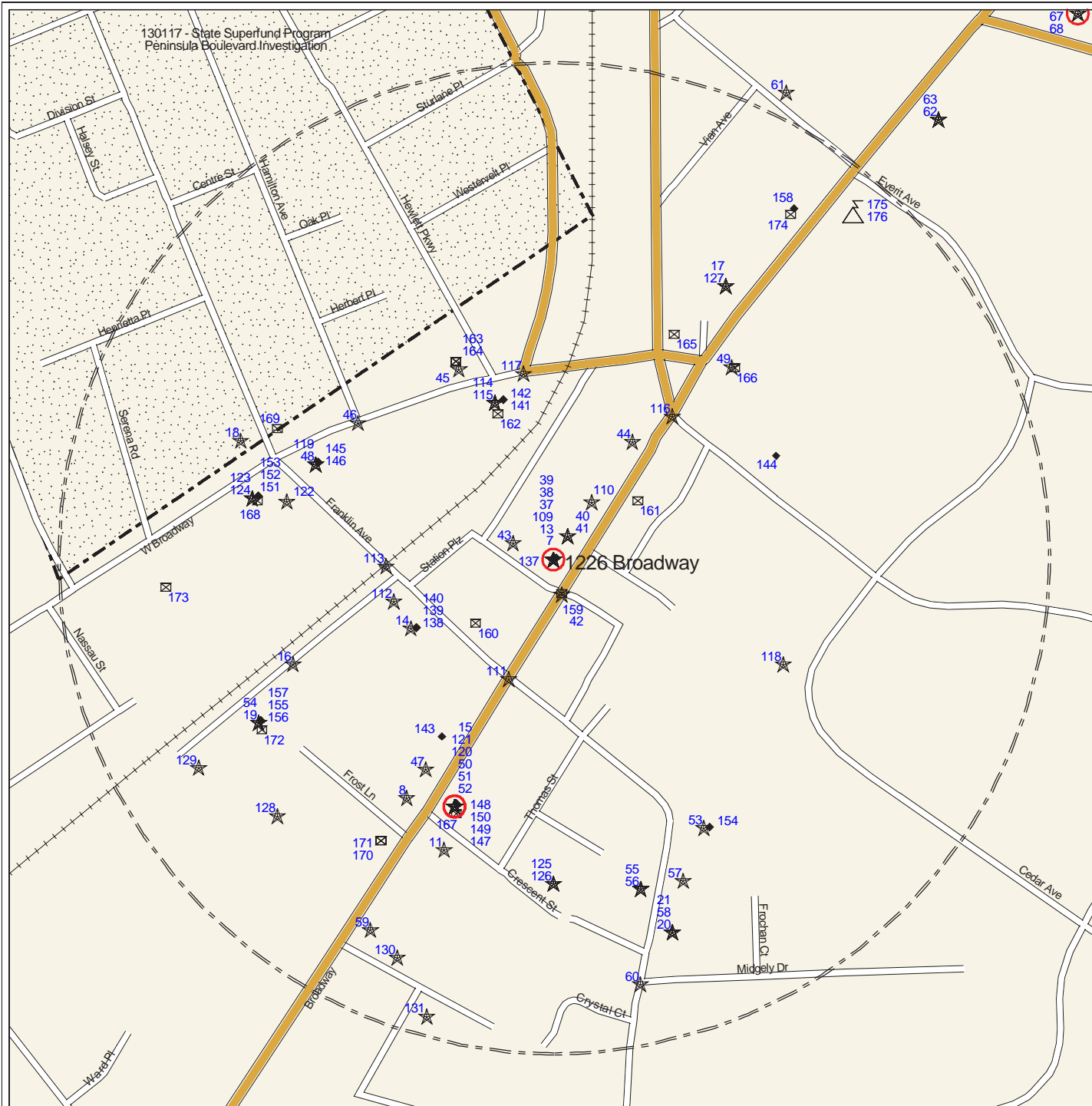
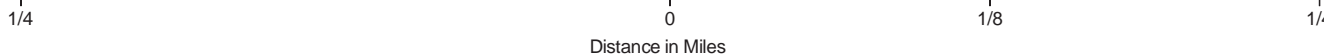
Nassau County

- |   |  |
|---|--|
| National Priority List (NPL) *                    | Delisted NPL Site **                         |
| CERCLIS Superfund Non-NFRAP Site **               | CERCLIS Superfund NFRAP Site **              |
| Inactive Hazardous Waste Disposal Registry Site * | Inact. Haz Waste Disp. Registry Qualifying * |
| Hazardous Waste Treater, Storer, Disposer **      | RCRA Corrective Action Facility *            |
| Hazardous Substance Waste Disposal Site **        | Solid Waste Facility **                      |
| Major Oil Storage Facility ***                    | Brownfields Site **                          |
| Chemical Storage Facility ***                     | Hazardous Material Spill **                  |
| Toxic Release ***                                 | MTBE Gasoline Additive Spill **              |
| Wastewater Discharge ***                          | Petroleum Bulk Storage Facility ***          |
| Enforcement Docket Facility ***                   | Hazardous Waste Generator, Transp. ***       |
|   | Air Release ***                              |
|   | Remediation Site Borders                     |

- |                 |                 |
|-----------------|-----------------|
| Site Location   | Waterbody       |
| County Border   | Railroad Tracks |
| 1/4 Mile Radius | 1/8 Mile Radius |

\* 1 Mile Search Radius  
\*\*\* 1/4 Mile Search Radius

\*\* 1/2 Mile Search Radius



## Section Two: Toxic Site Profiles

The heading of each *Toxic Site Profile* refers to the site's map location and details:

- The facility name, address, city, state, and zip code.
- Any changes that were made to a site's address in order to map its location.
- The site mapping method that was used (see *How Sites are Located*, at the end of this section for more information).

*Toxic Site Profiles* summarize information provided by site owners or operators and government agencies regarding various toxic chemical activities reported at each site, such as:

- Whether chemicals were stored, produced, transported, discharged or disposed of.
- The name of chemicals and their Chemical Abstract Series (CAS) numbers.
- The amount of chemicals and the units (gallons/pounds) the chemical was measured in.
- Whether the site or storage tanks at the site are currently active or inactive.
- Special codes used by government agencies to regulate hazardous waste activities at some sites, or a complete description of the codes follows the profiles section.

For selected individual chemicals reported at various toxic sites, some potential health effect summary information appears below the site profile. Each potential health effect summary identifies chemicals by name and by Chemical Abstract Series (CAS) Number. An "x" under each potential health effect heading indicates positive toxicity testing results reported by the National Institute of Occupational Safety and Health's Registry of Toxic Effects of Chemical Substances (RTECS). Some chemicals (mostly appearing in profiles of Hazardous Waste facilities), are reported as mixtures, and RTECS health effect information is only available for individual chemicals. In addition, RTECS only provides information on approximately 100,000 common chemicals. Consequently, the absence of potential health effect summary information for a particular chemical identified in a Toxic Site Profile does not necessarily mean that the chemical does not pose potential health effects.

The Maximum Contaminant Level (MCL) in drinking water allowed for selected chemicals is also noted. In most cases, the only applicable MCL has been set by the New York State Department of Health (NYSDOH). Where NYSDOH has not set an MCL, the federal standard, if one exists, is listed and is marked by an asterisk.

Presented below are column headings that describe the health effect definitions used in RTECS and applicable New York State and federal drinking water standards. Reference sources for information presented in this section are also provided.

**ACUTE TOX:** **Acute Toxicity:** Short-term exposure to this chemical can cause lethal and non-lethal toxicity effects not included in the following four categories.

**TUMOR TOX:** **Tumorigenic Toxicity:** The chemical can cause an increase in the incidence of tumors.

MUTAG TOX: **Mutagenic Toxicity:** The chemical can cause genetic alterations that are passed from one generation to the next.

REPRO TOX: **Reproductive Toxicity:** May signify one of the following effects: maternal effects, paternal effects, effects on fertility, effects on the embryo or fetus, specific developmental abnormalities, tumorigenic effects, or effects on the newborn (only positive reproductive effects data for mammalian species are referenced).

IRRIT TOX: **Primary Irritant:** The chemical can cause eye or skin irritation.

MCL: **Drinking Water Standard - Maximum Contaminant Level (MCL)** listed under Drinking Water Supplies, 10 NYCRR Part 5, Subparts 1.51(f),(g), and (h) for NYDOH MCL's and under the Safe Drinking Water Act, 40 CFR 141, Subparts B and G, (\* indicates value for total trihalomethanes) for federal MCL's.

Reference Source for Toxicity Information: Registry of Toxic Effects of Chemical Substances (RTECS), NIOSH (on-line database); For further information, contact: NIOSH, 4676 Columbia Parkway, Cincinnati, OH, 45226, 800/35-NIOSH.

Reference Source for Drinking Water Standards: New York State Department of Health, Bureau of Toxic Substances Assessment, 2 University Place, Room 240, Albany, NY 12203, 518/458-6373.

U.S. Environmental Protection Agency, Office of Drinking Water, 401 M St SW, Mailstop WH-556, Washington, DC, 20460, 202/260-5700.

Inactive Hazardous Waste Disposal Site Classifications:

- 1 -- Causing or presenting an imminent danger of causing irreversible or irreparable damage to the public health or the environment -- immediate action required;
- 2 -- Significant threat to the public health or environment -- action required;
- 3 -- Does not Present a significant threat to the environment or public health -- action may be deferred;
- 4 -- Site properly closed --requires continued management;
- 5 -- Site properly closed, no evidence of present or potential adverse impact -- no further action required;
- 2a -- This temporary classification has been assigned to sites where there is inadequate data to assign them to the five classifications specified by law;
- A -- Work underway and not yet complete;
- P -- Potential Site;
- D<sub>1</sub>, 2, 3 -- Delisted Site (1: hazardous waste not found; 2: remediated; 3: consolidated site or site incorrectly listed);
- C -- Remediation Complete (formerly D2).





**NATIONAL PRIORITIES LIST (NPL) SITES IDENTIFIED WITHIN 1 MILE SEARCH RADIUS  
NO DELISTED NPL SITES IDENTIFIED WITHIN 1/2 MILE SEARCH RADIUS**

PLEASE NOTE: \* Compass directions can vary substantially for sites located very close to the subject property address.

**Map Identification Number 1**

**PENINSULA BOULEVARD GROUNDWATER PLUME**  
PENINSULA BOULEVARD AND

HEWLETT, NY 11557

**EPA Facility Id: NYN000204407**  
TT-Id: 100A-0002-014



**MAP LOCATION INFORMATION**

Site location mapped by: MAP COORDINATE – LARGE SITE  
Approximate distance from property: 2241 feet to the NNW

**ADDRESS CHANGE INFORMATION**

Revised street: PENINSULA BLVD / HAMILTON AVE  
Revised zip code: UNKNOWN

\*\*\*\*\*

Peninsula Boulevard Groundwater Plume  
New York  
EPA ID#: NYN000204407  
EPA REGION 2  
Congressional District(s): 04  
Peninsula Boulevard and Hamilton Avenue, Hewlett, NY 11557  
Nassau County

**NPL LISTING HISTORY**  
Proposed Date: 3/7/2004  
Final Date: 8/23/2004

**Other Site Name:**  
In addition to PENINSULA BOULEVARD GROUNDWATER PLUME, this site has also been referred to as:  
PENINSULA BOULEVARD GROUND WATER PLUME

**Background**

The Peninsula Boulevard Groundwater Plume site consists of an area within and around a tetrachloroethylene (PCE or perc) groundwater plume in Hewlett, New York. The groundwater flows toward the northwest, in the direction of the New York American Water Plant 5 Well Field, a source of drinking water. Since April 1991, the Plant 5 well water has been treated by a packed tower aeration system, also known as an air stripper. EPA issued a Record of Decision (ROD) in 2011, selecting groundwater extraction and treatment, as well as limited bioremediation, as the remedy to address the groundwater contamination. The remedial design (RD) for the site's groundwater treatment system, as well as the bioremediation, was completed in September 2016. The designs have not yet been constructed. EPA completed the remedial investigation to identify the sources of the groundwater contamination in May 2017, and in June 2017 issued a Proposed Plan outlining the preferred remedy for the source areas.

EPA placed the Peninsula Boulevard Groundwater Plume site on the Superfund Program's National Priorities List in July 2004. EPA is addressing remediation activities at the site in phases, or operable units (OUs). EPA has designated two OUs for the site. OU1 addresses the cleanup of the contaminated groundwater at the Site. OU2 focuses on the sources of the groundwater contamination.

#### What Has Been Done to Clean Up the Site?

=====

As part of the OU1 investigation, EPA conducted vapor intrusion testing in the area of the site to determine whether or not residences were potentially impacted by vapors released from the groundwater plume. Based on the results of this sampling, in 2009, EPA installed a sub-slab depressurization system at one residence.

The residences in the area of the site are serviced by the New York American Water Company (NYAWC). The NYAWC operates a well field approximately 1,000 feet north of the site. The water delivered to these residences is a blend of water from several well fields, including the well north of the site. Since 1991, NYAWC has been treating groundwater pumped from this well field with an air stripper prior to distribution.

Additional Vapor intrusion testing was conducted in March 2019.

#### What Is the Current Site Status?

=====

A ROD was issued in 2011 for the cleanup of the contaminated groundwater at the site, selecting groundwater pump and treat as the cleanup remedy. EPA started the RD for the OU1 selected remedy in January 2011. The RD was completed in September 2016. Construction of the OU1 remedy has not yet begun.

The sources of the groundwater contamination were not found during the OU1 RI. Therefore, EPA conducted a subsequent remedial investigation/feasibility study (RI/FS) to identify and define the source areas. As part of the OU2 investigation, sampling took place at several dry cleaners in the area between February 2012 and July 2016. In June 2017, EPA released a Proposed Plan for public comment, which identifies the preferred remedy to address the source areas. The ROD for OU2 was signed in September 2017 and the OU2 remedial design is underway.

#### Community Update - January 2021

-----

##### Current and Upcoming Activities

The U.S. Environmental Protection Agency (EPA) is continuing fieldwork in Hewlett, New York, for a portion of the Peninsula Boulevard Groundwater Plume Superfund site. EPA is addressing the sources of groundwater contamination by collecting soil and groundwater samples from approximately twenty-four borings at the site. Half of the targeted borings have been drilled and sampled, and EPA is continuing with the next group of borings within the coming weeks. It is anticipated that it will take approximately two months to complete this field work. The data collected from this sampling work will be used to design the cleanup of the sources of contamination at the site.

EPA will set up temporary operations on public roads at West Broadway and Broadway and the front parking lot of the strip mall at the intersection of Broadway and Piermont Avenue. The work zones include a drill rig and a support truck that may temporarily limit traffic flow and access to portions of the area. The Town of Hempstead is providing EPA with access to the municipal parking lot on Mill Road near West Broadway to stage and store equipment necessary to support the field activities, including an

office trailer, the drill rig, support vehicles, and containers. Temporary fencing has been erected to secure the equipment. Personal protective equipment and wastes from drilling operations are being placed in drums for short-term storage in a separate, secure staging area prior to proper disposal.

Past Activities

In September 2011, EPA selected a remedy consisting of groundwater extraction and treatment, as well as limited bioremediation, to address the groundwater contamination at the site. Because the source of the groundwater contamination was not found during the remedial investigation, EPA conducted a subsequent study between February 2012 and July 2016, which identified and defined the sources of contamination. In September 2017, EPA selected a second remedy to address these source areas.

Site Background

The Peninsula Boulevard Groundwater Plume Superfund site consists of the area within and around a tetrachloroethylene (PCE, or perc) groundwater plume in Hewlett, New York. EPA placed the Peninsula Boulevard Groundwater Plume site on the National Priorities List in July 2004.

Cleanup Activities

=====

Operable Units

-----

OU ID	Name	Decision Document in the Decision Document	Cleanup Technologies Selected
-----	-----	-----	-----
00	SITEWIDE	Not applicable	
01	ENTIRE SITE	Record of Decision September 30, 2011	Air Stripping (P&T, exsitu) Carbon Adsorption (liquid phase, P&T, exsitu) Chemical Treatment (other, NOS, insitu) Discharge (POTW) Extraction (recovery/vertical well) Institutional Controls Monitored Natural Attenuation Monitoring (groundwater) Monitoring (soil gas) Vapor Intrusion Mitigation (other, NOS)
02	SOURCE	Record of Decision September 28, 2017	Bioremediation (anaerobic, insitu) Institutional Controls Monitoring (groundwater) Off-gas Treatment (other, NOS) Thermal Treatment (insitu)

Cleanup Progress

=====

Site Milestones

Milestone	Date(s)
Initial Assessment Completed	Not Yet Achieved
Proposed to the National Priorities List	03/08/2004
Finalized on the National Priorities List	07/22/2004
Remedial Investigation Started	09/24/2004
Remedy Selected	09/30/2011
Final Remedy Selected	09/28/2017
Remedial Action Started	Estimated Sep-Nov 2023
Construction Completed	Not Yet Achieved
Deleted from National Priorities List	Not Yet Achieved
Most Recent Five-Year Review	Not Yet Achieved
Site Ready for Reuse and Redevelopment	Not Yet Achieved

## Cleanup Schedule by Operable Unit

Milestone	Start Date	Completion Date
OU 00 - SITEWIDE		
Administrative Order of Consent (EPA Performed)		12/02/2020
Removal (EPA Performed)	06/16/2009	05/25/2010
OU 01 - ENTIRE SITE		
Combined Remedial Investigation/Feasibility Study (EPA Performed)	09/24/2004	09/30/2011
Record of Decision (EPA Performed)		09/30/2011
Remedial Design (EPA Performed)	09/30/2011	09/07/2016
Remedial Design (EPA Performed)	09/30/2011	09/27/2016
OU 02 - SOURCE		
Combined Remedial Investigation/Feasibility Study (EPA Performed)	07/27/2011	09/28/2017
Record of Decision (EPA Performed)		09/28/2017
Remedial Design (EPA Performed)	02/23/2018	Estimated Sep-Nov 2023
Remedial Action	Estimated	Sep-Nov 2023

## Health &amp; Environment

=====

## What Are the Risks at the Site?

-----

This site has been divided into two Operable Units (OUs). OU1 includes groundwater contaminated with chlorinated solvents (i.e., tetrachloroethylene (PCE) and its degradation products). EPA completed a Remedial Investigation/Feasibility Study (RI/FS) to identify the extent of groundwater contaminated with PCE at the site and issued a Record of Decision in 2011. There is no

exposure to contaminated groundwater since residences in the area are all on public water. OU2 includes the source areas associated with the groundwater contamination evaluated as OU1. The RI/FS for OU2 identified two primary source areas with soil and groundwater contamination contributing to the larger downgradient plume. There is no direct current exposure to site-related chemicals in soils as the contamination exists far below the surface near the water table. A ROD was issued for this OU in 2017. Ongoing activities include additional sampling and investigation necessary to determine the extent of possible human exposure through the vapor intrusion pathway and to take appropriate action to eliminate any unacceptable risks. EPA ensures community participation throughout the remedial process by meeting with residents and affected stakeholders, issuing public notices and updating fact sheets. A site profile has been established on the EPA website to keep the community informed of recent progress at the site. Additionally, an EPA Community Involvement Coordinator is assigned to the site and can address specific community concerns as they arise.

#### Contaminant Information

As a result of the human health risk assessment conducted for the site, PCE, TCE, cis-1,2-DCE, and vinyl chloride were identified as the primary, site-related contaminants of concern.

#### Contaminant List

Contaminant Name	Contaminated Media	Area of Site Found (Operable Unit)	CAS #
2-METHOXY-2-METHYLPROPANE (MTBE)	Groundwater	ENTIRE SITE (01)	1634-04-4
BENZENE	Groundwater	ENTIRE SITE (01)	71-43-2
CHLOROETHENE (VINYL CHLORIDE)	Groundwater	ENTIRE SITE (01)	75-01-4
CHLOROETHENE (VINYL CHLORIDE)	Groundwater	SOURCE (02)	75-01-4
CHLOROETHENE (VINYL CHLORIDE)	Soil	SOURCE (02)	75-01-4
CIS-1,2-DICHLOROETHENE	Groundwater	ENTIRE SITE (01)	156-59-2
CIS-1,2-DICHLOROETHENE	Groundwater	SOURCE (02)	156-59-2
CIS-1,2-DICHLOROETHENE	Soil	SOURCE (02)	156-59-2
TETRACHLOROETHENE	Groundwater	ENTIRE SITE (01)	127-18-4
TETRACHLOROETHENE	Groundwater	SOURCE (02)	127-18-4
TETRACHLOROETHENE	Soil Gas	ENTIRE SITE (01)	127-18-4
TETRACHLOROETHENE	Soil	SOURCE (02)	127-18-4
TRANS-1,2-DICHLOROETHENE	Groundwater	SOURCE (02)	156-60-5
TRANS-1,2-DICHLOROETHENE	Soil	SOURCE (02)	156-60-5
TRICHLOROETHENE	Groundwater	ENTIRE SITE (01)	79-01-6
TRICHLOROETHENE	Groundwater	SOURCE (02)	79-01-6
TRICHLOROETHENE	Soil Gas	ENTIRE SITE (01)	79-01-6
TRICHLOROETHENE	Soil	SOURCE (02)	79-01-6

#### Site Contacts

=====

Community Involvement Coordinator:

Donette Samuel

(212) 637-3570

samuel.donette@epa.gov

Remedial Project Manager:

Julio Vazquez  
(212) 637-4323  
vazquez.julio@epa.gov

-----  
The following data is archived data from the date listed at the bottom:

Site Description

The Peninsula Boulevard Groundwater Plume Site is a tetrachloroethylene (PCE or perc) groundwater plume located in Hewlett, NY, which has an unknown source.

The groundwater flows towards the northwest, in the direction of the Long Island American Water Plant 5 Well Field, a source of drinking water. Since April 1991, the Plant 5 well water has been treated by a packed tower aeration system (i.e., air stripper).

The EPA proposed the Site on the National Priorities List (NPL) on March 7, 2004. The NPL is the list of national priorities among the known releases or threatened releases of hazardous substances, pollutants, or contaminants throughout the United States and its territories. The NPL is intended primarily to guide the EPA in determining which sites warrant further investigation. The Peninsula Boulevard Groundwater Plume Site was listed on the NPL on August 23, 2004.

Site Responsibility: This site is being addressed through Federal actions.

Threat and Contaminants

The groundwater is contaminated with up to 6,000 micrograms/liter ( $\mu\text{g/L}$ ) tetrachloroethylene (PCE or perc.)

Cleanup Approach

The entire Site is being addressed in a single long-term remedial phase focusing on the cleanup of the entire Site.

Response Action Status

Entire Site:

EPA is conducting a Remedial Investigation and Feasibility Study (RI/FS) at the Site. The RI will determine the nature and extent of the contamination at the Site and the FS will identify and evaluate remedial alternatives. A Public Meeting will be held to discuss the results of the RI. Once the FS is completed, EPA will prepare a proposed plan which will describe the remedial options considered and identify EPA's preferred option. The Proposed Plan is anticipated to be completed early in 2008. Once the Proposed Plan is released by EPA, there will be a 30-day public-comment period and a public meeting will be held. After the public comment period, EPA will issue a Record of Decision (ROD) documenting the selected remedy. EPA will address all comments received in a Responsiveness Summary which will be attached to the ROD.

Site Facts:

The Site was referred to EPA after NYSDEC concluded that the contamination present in the groundwater did not originate from the former Grove Cleaners. EPA conducted air sampling at the North Woodmere Middle School to

determine if the air in the school was being impacted from vapor intrusion from the PCE plume. The results of the air sampling indicated that the school was not impacted by the plume.

#### Cleanup Progress

EPA sampled the indoor and ambient air at the North Woodmere Middle School on April 8, 2004 using the TAGA air monitoring bus (see below). EPA sampled the air throughout the building, including classrooms, the auditorium and the basement. The air was extracted through a hose into the bus where it was analyzed by a mass spectrometer. PCE (perc) was not detected in any significant quantities.

EPA began a Remedial Investigation/Feasibility Study at the site in August 2006 in order to determine the nature and extent of the contamination in the groundwater and to develop remedial alternatives to address the contamination.

EPA has completed field work at the Site, including the sampling of groundwater, and is currently preparing a Data Evaluation Report on which the Remedial Investigation report will be based. In March, 2008, EPA will sample air from under the slabs of residences that have proximity to the groundwater plume to determine if any vapors are entering residences. If vapors are detected above health-based levels, remedial systems will be installed in the affected residences.

#### Site Repositories

USEPA Records Center 290 Broadway, 18th floor New York, NY 10007 (212) 637-4308

February 6, 2008



**INACTIVE HAZ WASTE DISPOSAL REGISTRY OR REGISTRY-QUALIFYING SITES IDENTIFIED WITHIN 1 MILE SEARCH RADIUS**

PLEASE NOTE: \* Compass directions can vary substantially for sites located very close to the subject property address.

**Map Identification Number 2**

**GROVE CLEANERS**

1270 & 1274 PENINSULA BOULEVARD

HEWLETT, NY 11557

**Facility Id: 130059**

TT-Id: 120A-0004-825

MAP LOCATION INFORMATION

Site location mapped by: MAP COORDINATE (1)

Approximate distance from property: 2369 feet to the NNW

ADDRESS CHANGE INFORMATION

Revised street: NO CHANGE

Revised zip code: NO CHANGE

\*\*\*\*\*

NEW YORK STATE DEPARTMENT OF ENVIRONMENTAL CONSERVATION  
 DIVISION OF ENVIRONMENTAL REMEDIATION  
 INACTIVE HAZARDOUS WASTE DISPOSAL SITE INFORMATION

CLASSIFICATION CODE: C REGION: 1 SITE CODE: 130059  
 CLASSIFICATION CODE DESCRIPTION: DEC ID: 57919

Remediation Complete (formerly D2). Sites may still require some degree of site management associated with either operation, maintenance, and monitoring or with institutional/engineering controls (IC/ECs).

NAME OF SITE: Grove Cleaners  
 STREET ADDRESS: 1270 & 1274 Peninsula Boulevard TOWN: Hempstead  
 CITY: Hewlett ZIP: 11557 COUNTY: Nassau

ESTIMATED SIZE: 1.4 Acres

SITE TYPE: Dump- Structure-X Lagoon- Landfill- Treatment Pond-

INSTITUTIONAL/ENGINEERING CONTROLS:  
 None reported

CROSS REFERENCES:

IDENTIFIER	SOURCE
----- NYD981177496	----- EPA Site ID

SITE OWNER/OPERATOR/REPOSITORY INFORMATION:  
 CURRENT OWNER(S):



NAME: Serota - Hewlett, LLC  
ADDRESS: 70 EAST SUNRISE HIGHWAY, SUITE 610  
VALLEY STREAM, NY 11581

Owner Type: Corporate or Commercial

NAME: SEROTA-HEWLETT, LLC  
ADDRESS: 70 EAST SUNRISE HIGHWAY, SUITE 610  
VALLEY STREAM, NY 11581

Owner Type: Corporate or Commercial

OWNER(S) DURING DISPOSAL:

NAME: NATHAN SEROTA  
ADDRESS:

OPERATOR(S) DURING DISPOSAL:

NAME: ARMONDO DEANGELIS  
ADDRESS: 1274 PENINSULA BLVD.  
HEWLETT, NY 11557

Operator Type: Corporate or Commercial

NAME: Armondo DeAngelis  
ADDRESS: 1274 Peninsula Boulevard  
Hewlett, NY 11557

HAZARDOUS WASTE DISPOSAL PERIOD: from unknown to unknown

SITE DESCRIPTION:

The former Grove Cleaners operated as a dry cleaning facility from August 1987 to July 1992. Soil samples collected from an on-site drywell on February 25, 1991 showed contamination by PCE, 1,1,2-trichloroethylene, and 1,2-dichloroethylene. Subsequent groundwater samples, indicated contamination by PCE. Groundwater samples taken downgradient of the drywell revealed groundwater contamination with PCE at 900 ppb.

The PRP performed a groundwater IRM for the source area in February 1999. The groundwater contamination at the source area diminished, but was not completely remediated. The DEC requested the PRP to determine the areal and vertical extent of the groundwater contamination. When the PRP refused to perform this work, the DEC initiated a state funded Focused RI/FS (FRI) in February 2000. During the Phase II portion of the FRI, groundwater contamination was identified upgradient of the site. Two PCE groundwater plumes were identified. A small PCE groundwater plume was identified in the eastern portion of the site in the area of the drywells where the concentration of PCE detected in the groundwater was 6 ppb, which slightly exceeds the Class GA standard for PCE of 5 ppb. The second plume is much larger than the one near the drywells and extends at least 1,400 feet south (upgradient) and 1,000 feet north (downgradient) of the site. PCE was detected at concentrations as high as 5,900 ppb (GP-38). However, it should be noted that a specific source of the second plume has not been identified. The results of the post excavation soil analysis indicated that no volatile organic compound was found in the on-site soils above the NYSDEC recommended soil cleanup objectives. As a result of the investigations on-site and the IRM performed, contaminated soil was removed and the groundwater contamination source was eliminated. The site no longer presents a threat to the public health or the environment. A "No Further Action" Record of Decision was signed on February 20, 2003.

CONFIRMED HAZARDOUS WASTE DISPOSED:

----- TYPE -----	----- QUANTITY -----
TETRACHLOROETHYLENE { (PCE OR "PERC." (F002)) }	UNKNOWN

ASSESSMENT OF ENVIRONMENTAL PROBLEMS:

Actual or threatened release of hazardous waste constituents from this site have been addressed by implementing the interim remedial measures. The removal of contaminated sludge, liquids and solids from the site has mitigated the threat to public health and the environment.

ASSESSMENT OF HEALTH PROBLEMS:

Shallow groundwater on and off the site is contaminated with volatile organic compounds. However, the source is unknown. Public drinking water is available to all residences in the area, so exposures to contaminated groundwater are not expected. Surface water in nearby Motts Creek contains elevated levels of tetrachloroethene from an unknown source, but significant exposures are not expected from contact with the water. Indoor air samples were collected from homes in February 2002 and the results showed background levels of tetrachloroethene. The site is completely paved, so direct contact with contaminated soil is unlikely. No further action is required at the Grove Cleaners site. However, the upgradient source of groundwater contamination will be investigated further.

PROJECT COMPLETIONS:

Operable Unit 01 - REMEDIAL PROGRAM

PROJECT	DESCRIPTION	END DATE	STATUS
Remedial Investigation		03/20/2003	No Further Action

Operable Unit 01A - IRM-SOIL/GW

PROJECT	DESCRIPTION	END DATE	STATUS
Remedial Design		12/01/1998	Actual
Remedial Action		02/01/1999	Actual

The New York State Department of Environmental Conservation has not publicly updated the following fields since 2003:

ANALYTICAL DATA AVAILABLE FOR:	Air-	Surface Water-X	Groundwater-X	Soil-X	Sediment-X
APPLICABLE STANDARDS EXCEEDED IN:	Groundwater-X	Drinking Water-	Surface Water-X	Air-	

GEOTECHNICAL INFORMATION:

SOIL/ROCK TYPE:	Sand.
GROUNDWATER DEPTH:	Range: 1 to 5 feet.

LEGAL ACTION:

STATUS:	Type: Consent Order	State-X	Federal-
REMEDIAL ACTION:	Negotiation in Progress-	Order Signed-X	
NATURE OF ACTION:	Proposed- Under Design-	In Progress-	Completed-

Map Identification Number 3

AMERICAN DRIVE IN CLEANERS

1345 PENINSULA BOULEVARD

HEWLETT, NY 11557

Facility Id: 130228

TT-Id: 120A-0009-272

MAP LOCATION INFORMATION

Site location mapped by: MAP COORDINATE (1)

Approximate distance from property: 2416 feet to the N

ADDRESS CHANGE INFORMATION

Revised street: NO CHANGE

Revised zip code: NO CHANGE

\*\*\*\*\*

NEW YORK STATE DEPARTMENT OF ENVIRONMENTAL CONSERVATION  
DIVISION OF ENVIRONMENTAL REMEDIATION  
INACTIVE HAZARDOUS WASTE DISPOSAL SITE INFORMATION

CLASSIFICATION CODE: A REGION: 1 SITE CODE: 130228  
CLASSIFICATION CODE DESCRIPTION: DEC ID: 572301

Work is underway and not yet complete.

NAME OF SITE: American Drive In Cleaners  
STREET ADDRESS: 1345 Peninsula Boulevard TOWN: Hempstead  
CITY: Hewlett ZIP: 11557 COUNTY: Nassau

SITE TYPE: Dump- Structure- Lagoon- Landfill- Treatment Pond- ESTIMATED SIZE:

INSTITUTIONAL/ENGINEERING CONTROLS:  
None reported

CROSS REFERENCES:  
None reported

SITE OWNER/OPERATOR/REPOSITORY INFORMATION:

CURRENT OWNER(S):

NAME: Amber Realty, Inc. Owner Type: PRP - Class 2 HazSubs  
Bertram Moreida  
ADDRESS: 1345 Peninsula Blvd.  
Hewlett, NY 11557

NAME: American Drive-In Cleaners of Hewlett, Inc Owner Type: PRP - Class 2a/3/4/5 HazSubs  
Howard Moreida  
ADDRESS: 1345 Peninsula Blvd.  
Hewlett, NY 11557

OWNER(S) DURING DISPOSAL:

OPERATOR(S) DURING DISPOSAL:

HAZARDOUS WASTE DISPOSAL PERIOD:

SITE DESCRIPTION:

Location:

The American Drive-In Cleaners of Hewlett, Inc. (American Drive-In Cleaners) site is situated on a triangular shaped parcel approximately 0.06090 acres in size located on the south side of Peninsula Boulevard and 430 feet east of the intersection of Mill Road and Peninsula Boulevard. The eastern boundary of the site abuts the Rockaway Branch right-of-way of the Long Island Rail Road (LIRR). The LIRR tracks are installed in a north/south direction and parallel to Harris Avenue located to the east of this right-of-way.

Site Features:

The site is developed with a one-story slab-on-grade approximately 10,000 sq. ft. cinder block/ brick-faced building that encompasses more than 60 percent of the footprint of the subject parcel. The building is situated along the eastern boundary of the parcel. The building shape is an irregular triangle and measures between 144 feet and 164 feet in the north/south direction and between 35 feet and 178 feet in the east/west direction. The south rear-side of the building measures approximately 50-feet in the east/west direction. The front side (entrance) of the property is at the south side of Peninsula Boulevard. The undeveloped portion of the property, to the west and south of the building, is asphalt paved for parking.

Current Zoning and Land Use:

The site is currently active and zoned for commercial use. Surrounding parcels are currently used for a combination of commercial, residential, and utility right-of-way.

Past Use of the Site:

The subject property had been developed from vacant land circa 1958-59 for use as a dry cleaner and hasn't changed since then. Prior use appears to have led to site contamination near the eastern portion of the building.

Site Geology and Hydrogeology: The subject property is located within the boundaries of Hydrogeologic Zone VII: South Shore Shallow Flow Discharge System. Zone VII is located south of the Magothy recharge zone on the South Shore and discharges to Nassau and western Suffolk South Shore bays where tidal exchange facilitates the dilution and dispersion of contaminants. Zone VII is a shallow flow zone, thus contamination from activities in Zone VII will mainly affect the Glacial aquifer. Zone VII contains a number of streams that feed the South Shore bays. These streams are important recreationally, ecologically and as a freshwater source to South Shore bays.

CONFIRMED HAZARDOUS WASTE DISPOSED:

TYPE

QUANTITY

-----

-----

vinyl chloride	UNKNOWN
trichloroethene (TCE)	UNKNOWN
1,2-dichloroethene	UNKNOWN
tetrachloroethene (PCE)	UNKNOWN

## ASSESSMENT OF ENVIRONMENTAL PROBLEMS:

## Nature and Extent of Contamination:

In previous investigations, soil and groundwater were analyzed for volatile organic compounds (VOCs), semi-volatile organic compounds (SVOCs), metals, polychlorinated biphenyls (PCBs), and pesticides. Based upon investigations conducted to date, the primary contaminants of concern for the site include tetrachloroethene (PCE) and its breakdown products, including: trichloroethene (TCE), 1,2- Dichloroethene(1,2-DCE), and Vinyl Chloride (VC).

Groundwater: PCE contamination in groundwater at the site ranges from non-detect to 37 ppb, which is above the 5ppb standard. Highest levels are located near the northern edge of the site, which is downgradient of the building. Vinyl Chloride ranged from non-detect to 150ppb, the highest of which is also located at the northern edge of the site.

Soil: Analytical testing results for five soil samples collected along the eastern perimeter of the building reported elevated concentrations of PCE and common degradation products such as 1,2-DCE, VC and TCE. PCE represented the highest proportion of VOCs detected, with reported levels in excess of 1,800 ppm, which exceeds the commercial use SCO of 150 ppm.

Soil Vapor: High concentrations of Tetrachloroethene (PCE) were noted in soil gas at the eastern portions of the property, in the area of former discharges and elevated soil/groundwater concentrations (2,958 ppb). Elevated levels were also present at the northern edge of the site, indicating potential off site soil vapor contamination.

Off-Site: We are currently investigating the areas off-site to determine extent of impact, if any, to the off-site area.

## ASSESSMENT OF HEALTH PROBLEMS:

NYSDOH and NYSDEC have evaluated the data collected during the site investigation and determined there is the potential for off-site impacts and the potential for soil vapor intrusion into structures near the site. A soil vapor intrusion investigation is being planned at this time.

## PROJECT COMPLETIONS:

None reported

The New York State Department of Environmental Conservation has not publicly updated the following fields since 2003:

ANALYTICAL DATA AVAILABLE FOR:	Air-	Surface Water-	Groundwater-	Soil-	Sediment-
APPLICABLE STANDARDS EXCEEDED IN:	Groundwater-	Drinking Water-	Surface Water-	Air-	

## GEOTECHNICAL INFORMATION:

SOIL/ROCK TYPE:  
GROUNDWATER DEPTH:

LEGAL ACTION:	Type:	State-	Federal-
STATUS:	Negotiation in Progress-	Order Signed-	
REMEDIAL ACTION:	Proposed- Under Design-	In Progress-	Completed-
NATURE OF ACTION:			

**Map Identification Number 4**

**PENINSULA BOULEVARD INVESTIGATION**  
PENINSULA BLVD.

HEWLETT, NY 11557

**Facility Id: 130117**  
TT-Id: 120A-0004-860

MAP LOCATION INFORMATION

Site location mapped by: MAP COORDINATE – LARGE SITE  
Approximate distance from property: 2821 feet to the NNW

ADDRESS CHANGE INFORMATION

Revised street: NO CHANGE  
Revised zip code: NO CHANGE

\*\*\*\*\*

NEW YORK STATE DEPARTMENT OF ENVIRONMENTAL CONSERVATION  
DIVISION OF ENVIRONMENTAL REMEDIATION  
INACTIVE HAZARDOUS WASTE DISPOSAL SITE INFORMATION

CLASSIFICATION CODE: 02 REGION: 1  
CLASSIFICATION CODE DESCRIPTION:  
Significant threat to the public health or environment - action required.

SITE CODE: 130117  
DEC ID: 364923

NAME OF SITE: Peninsula Boulevard Investigation  
STREET ADDRESS: Peninsula Blvd.  
CITY: Hewlett ZIP: 11557

TOWN: Hempstead  
COUNTY: Nassau

ESTIMATED SIZE: 50 Acres

SITE TYPE: Dump- Structure- Lagoon- Landfill- Treatment Pond-

INSTITUTIONAL/ENGINEERING CONTROLS:  
None reported

CROSS REFERENCES:  
IDENTIFIER

SOURCE

-----  
NYN000204407

-----  
CERCLA EPA ID No.

SITE OWNER/OPERATOR/REPOSITORY INFORMATION:  
None reported

## HAZARDOUS WASTE DISPOSAL PERIOD:

## SITE DESCRIPTION:

## Location:

The Peninsula Boulevard Groundwater Contamination Superfund Site consists of the area within and around a groundwater plume located in the Village of Hewlett, Nassau County, New York. John F. Kennedy International Airport is located approximately three miles to the west of the Site. It is in a suburban area.

## Site Features:

The site consists of a mix of commercial and residential properties, with the majority of the commercial properties being located along Mill Road, Peninsula Boulevard, Broadway, and West Broadway. Woodmere Middle School is located along the western Site boundary. Portions of Motts Creek, Doxey Brook Drain, and an unnamed tributary leading to Motts Creek are located within the Site area.

## Current Zoning and Land Use:

The site is a mix of residential, commercial, and light industrial zoning and is approximately 50 acres. The Woodmere North Junior High School is located on the west end of the site and the Long Island American Water Plant 5 is situated north of the site.

## Past Use of the Site:

A series of investigations and removal actions performed by NYSDEC from 1991 to 1999 at the former Grove Cleaners site revealed an extensive groundwater contaminant plume extending both to the north and south of Peninsula Boulevard, primarily consisting of Tetrachloroethylene (PCE). The results of the investigation suggested the potential for additional source areas other than the former Grove Cleaners site. Following the implementation of interim remedial measures, which consisted of the removal of impacted soils related to solvent discharge to a dry well, a No Further Action remedy was selected by NYSDEC in March 2003 for the former Grove Cleaners site. On July 22, 2004, EPA placed the Site on the NPL.

EPA conducted a Remedial Investigation (RI) at the Site from 2005 through 2010. Environmental sampling of groundwater, surface water, soil and sediment was performed and a Data Evaluation Report (DER) presenting the results of the environmental sampling was prepared in October 2008. Supplemental RI work was conducted in 2010 to address data gaps, including hydrogeological sampling and analyses, and to develop a baseline human health risk assessment (HHRA) and screening-level ecological risk assessment (SLERA). A DER Addendum was issued in December 2010 presenting the results of this sampling. A RI Report was released in June 2011. The RI identified groundwater contaminated with PCE, PCE breakdown products and low levels of other VOCs.

The sources of the PCE groundwater contamination have been identified as two dry cleaners - Cedarwood Cleaners located on West Broadway and Piermont Cleaners located in a small shopping plaza on Broadway.

## Operable Units:

An operable unit represents a portion of the site remedy that for technical or administrative reasons can be addressed separately to eliminate or mitigate a release, threat of release or exposure pathway resulting from the site contamination.

Operable unit 1 (OU1) is the groundwater plume.

OU2 is the contamination source trackdown.

#### Site Geology and Hydrogeology:

The Site slopes northwest toward Doxey Brook Drain and Motts Creek with surface elevations decreasing from approximately 20 feet (ft) above mean sea level (msl) near the southern border of the Site to approximately one foot above msl in the vicinity of Doxey Brook Drain and the nearby Long Island American Water Company (LIAWC) property to the north.

The Upper Glacial Aquifer (UGA) is the shallowest aquifer on Long Island. In the vicinity of the Site, the UGA includes a thin layer of marine clay locally referred to as the "20-foot clay". Over approximately the southern half of the Site, available data indicates that it forms a clay layer thick enough to interrupt the hydraulic connection between the shallow and deep portions of the UGA, and thereby, it is thought to effectively result in semi-confined conditions for the deeper UGA in this localized area.

The depth to groundwater within the unconfined portion of the UGA ranges from approximately three to 15 ft bgs, while ranging from six to 17 ft bgs in the semi-confined portion of aquifer.

#### CONFIRMED HAZARDOUS WASTE DISPOSED:

TYPE	QUANTITY
-----	-----
TETRACHLOROETHYLENE (PCE)	UNKNOWN
tetrachloroethene (PCE)	UNKNOWN

#### ASSESSMENT OF ENVIRONMENTAL PROBLEMS:

##### Nature and Extent of Contamination:

OU1 Groundwater Plume and OU2 Source Area Search The primary contaminant of concern at the site is tetrachloroethene (PCE) and its degradation products.

OU1: Groundwater Plume Soil- No VOCs were detected in surface soil and no plume-related VOCs exceeded screening criteria in subsurface soil.

##### Groundwater -

PCE was detected at levels up to 30,000 parts per billion (ppb) and TCE at concentrations up to 10,000 ppb during the Remedial Investigation. The NYS standard is 5 ppb for PCE and TCE. Both these concentrations were found in the deep UGA. The shallow UGA groundwater (0 to 30 ft bgs) PCE plume is approximately 3,500 ft long, oriented in a north-south direction. South of Peninsula Boulevard (upgradient), the plume is approximately 1,000 ft wide and north of Peninsula Boulevard (downgradient) the plume is approximately 400 ft wide. The deep UGA (40 to 75 ft bgs) groundwater plume is approximately 1,110 feet long and 400 ft wide, oriented in a northeast-southwest direction.



Surface Water: PCE and TCE were detected in all six of the surface water samples. PCE was detected at concentrations between 3.3 - 49 ppb; and TCE between 0.32 - 4.3 ppb. The highest concentrations of PCE and TCE were found at the unnamed tributary to Mott's Creek. The sample with the lowest concentration of both PCE and TCE was located off-site.

Soil Vapor & Indoor Air - EPA conducted vapor intrusion sampling at fifteen residences at the Site. The results of the analyses indicated that one residence had concentrations of VOCs at or above EPA Region 2 screening levels in sub slab and indoor air.

EPA installed a sub-slab depressurization system at this residence in 2009 to mitigate the impacts of soil vapor intrusion by reducing or eliminating vapor entry into the building. EPA sampled indoor air in this residence in 2010 and VOCs were not detected in indoor air.

A Record of Decision was issued for OU1 in September 2011.

OU2: Source Area Investigation The OU2 Remedial Investigation carried out from 2012 to 2017 identified two Areas of Concern: the Cedarwood Dry Cleaners and a former empty lot, now developed, on West Broadway (AOC 1) and Piermont Cleaners in a small shopping plaza on Broadway (AOC 2). Groundwater: AOC 1 had a maximum concentration of 800,000 ppb PCE, 6300 ppb TCE, as well as other degradation products of PCE at concentrations exceeding NYS groundwater standards.

AOC 2 had a maximum concentration of 4260 ppb PCE as well as TCE and other degradation products exceeding NYS groundwater standards.

A Record of Decision for OU2 was issued September 2017.

Soil Vapor & Indoor Air:

A study is currently being conducted on impacts to soil vapor and indoor air in the OU1 and OU2 area.

#### ASSESSMENT OF HEALTH PROBLEMS:

People are not drinking contaminated groundwater because the area is served by a public water supply that is treated to remove site-related contamination. Volatile organic compounds in the groundwater may move into the soil vapor (air spaces within the soil), which in turn may move into overlying buildings and affect the indoor air quality. This process, which is similar to the movement of radon gas from the subsurface into the indoor air of buildings, is referred to as soil vapor intrusion. Soil vapor intrusion sampling identified impacts to indoor air quality in one of the 15 residential structures and a school building that were sampled. A sub-slab depressurization system (system that ventilate/remove the air beneath the building) has been installed in the impacted structure to prevent the indoor air quality from being affected by the contamination in soil vapor beneath the building.

#### PROJECT COMPLETIONS:

Operable Unit 01 - REMEDIAL PROGRAM

PROJECT	DESCRIPTION	END DATE	STATUS
Remedial Investigation		09/30/2011	Actual

Operable Unit 02 - Source Area Trackdown

PROJECT	DESCRIPTION	END DATE	STATUS
Remedial Investigation	Remedial Investigation	09/28/2017	Actual

The New York State Department of Environmental Conservation has not publicly updated the following fields since 2003:

ANALYTICAL DATA AVAILABLE FOR:	Air-	Surface Water-	Groundwater-	Soil-	Sediment-
APPLICABLE STANDARDS EXCEEDED IN:	Groundwater-	Drinking Water-	Surface Water-	Air-	

GEOTECHNICAL INFORMATION:

SOIL/ROCK TYPE:  
GROUNDWATER DEPTH:

LEGAL ACTION:	Type:	State-	Federal-
STATUS:	Negotiation in Progress-	Order Signed-	
REMEDIAL ACTION:	Proposed- Under Design-	In Progress-	Completed-
NATURE OF ACTION:			



***NO RCRA CORRECTIVE ACTION SITES IDENTIFIED WITHIN 1 MILE SEARCH RADIUS***



**CERCLIS SUPERFUND SITES IDENTIFIED WITHIN 1/2 MILE SEARCH RADIUS**

PLEASE NOTE: \* Compass directions can vary substantially for sites located very close to the subject property address.

**Map Identification Number 5**

**PENINSULA BOULEVARD GROUNDWATER PLUME**

**EPA Facility Id: NYN000204407**



PENINSULA BOULEVARD AND

HEWLETT, NY 11557

TT-Id: 240A-0002-014

**MAP LOCATION INFORMATION**

Site location mapped by: MAP COORDINATE – LARGE SITE

Approximate distance from property: 2241 feet to the NNW

**ADDRESS CHANGE INFORMATION**

Revised street: PENINSULA BLVD / HAMILTON AVE

Revised zip code: UNKNOWN

NPL Status: Currently on the Final NPL

NFRAP (No Further Remedial Action Planned) Status: NOT DESIGNATED AS NFRAP

Non-NPL Status:

The following information has not been publicly updated by US EPA since 10/25/13.

\*\*\*\*\*

USEPA COMPREHENSIVE ENVIRONMENTAL RESPONSE  
COMPENSATION AND LIABILITY INFORMATION SYSTEM (CERCLIS)

SITE INFORMATION

EPA-ID: NYN000204407

Site-ID: 0204407

Site Name: PENINSULA BOULEVARD GROUNDWATER PLUME

Site Street: PENINSULA BOULEVARD AND

Site Street2: HAMILTON AVENUE

Site City/State/Zip: HEWLETT, NY 11557

NFRAP (No Further Remedial Activity Planned) Status: NOT DESIGNATED AS NFRAP

USGS Hydrological Unit:

NPL Status Indicator: Currently on the Final NPL

Incident Category:

RCRA Flag:

Non-NPL Status:

Non-NPL Stat Date:

Federal Facility Flag: Not a Federal Facility

Federal Register activity:

Activity: Proposed for Federal Register

Date: 03/08/2004

Proposed NPL List Number:

Activity: Currently on the Final Federal Register      Date: 07/22/2004      Final NPL List Number:

## Site Type(s):

Category: Other      Sub-Category: Ground water plume site with no identifiable source

## Site Program Priority:

CPRM Universe  
EI FY 2006 Baseline Site  
EI FY 2008 Baseline Site

## Contact information:

Person: GLORIA SOSA      Title: Remedial Project Manager (RPM)      Phone: 2126374283  
Email: SOSA.GLORIA@EPA.OGV

## SITE DESCRIPTION

This site is a groundwater plume with an unknown source. The plume consists of volatile organic compounds including Tetrachloroethene, Trichloroethene and Vinyl Chloride.

The Peninsula Boulevard Groundwater Plume Site (the Site) consists of the area within and around a groundwater plume located in the Village of Hewlett, Town of Hempstead, Nassau County, New York. John F. Kennedy International Airport is located approximately three miles to the west of the Site. The area consists of a mix of commercial and residential properties, with the majority of the commercial properties being located along Mill Road, Peninsula Boulevard, Broadway, and West Broadway. Woodmere Middle School is located along the western Site boundary. Portions of Motts Creek, Doxey Brook Drain, and an unnamed tributary leading to Motts Creek are located within the Site area. The unnamed tributary and Doxey Brook Drain are classified by the New York State Department of Environmental Conservation (NYSDEC) as Class C streams. NYSDEC Classification C is for waters which support fisheries and are suitable for non-contact activities. The unnamed tributary and Doxey Brook Drain merge and eventually drain into Motts Creek (also a Class C stream) at the very northern portion of the Site boundary.

Topographically, the Site slopes north and west toward Doxey Brook Drain and Motts Creek with surface elevations decreasing from approximately 20 feet above mean sea level (msl) near the southern border of the Site to approximately one foot above msl in the vicinity of Doxey Brook Drain and the nearby Long Island American Water Company (LIAWC) property to the north. LIAWC operates its Plant #5 Well Field on property located within approximately 1,000 feet of the northern boundary of the study area. LIAWC has been monitoring and treating groundwater pumped from this well field since 1991, and it continues to maintain monitoring and treatment activities to address both iron fouling, a common and naturally-occurring problem for Long Island water suppliers, and volatile organic compound (VOC) contamination.

A series of investigations and removal actions performed by NYSDEC from 1991 to 1999 at the former Grove Cleaners site revealed an extensive groundwater contaminant plume extending both to the north and south of Peninsula Boulevard, primarily consisting of the chlorinated volatile organic compound tetrachloroethylene (PCE).

The results of these investigations determined that operations at the former Grove Cleaners, located at 1274 Peninsula Boulevard from 1987 to 1992, resulted in the disposal of hazardous substances, including the VOCs PCE and trichloroethylene (TCE) to the environment. In March 1991, the Nassau County Department of Health (NCDH) cited Grove Cleaners for discharging hazardous waste into on-site dry wells. PCE was detected in soil and sludge samples collected at the Grove Cleaners site and in other media at

and near the property. The results of the investigation suggested the potential for additional source areas other than the former Grove Cleaners site.

Following the implementation of interim remedial measures, which consisted of the removal of impacted soils related to solvent discharge to a dry well, a No Further Action remedy was selected by NYSDEC in March 2003 for the former Grove Cleaners site. On March 7, 2004, the EPA proposed inclusion of the Site on the National Priorities List (NPL); on July 22, 2004, EPA placed the Site on the NPL. EPA conducted a Remedial Investigation (RI) at the Site from 2005 through 2010. Environmental sampling of groundwater, surface water, soil, and sediment was performed, and a Data Evaluation Report (DER) presenting the results of the environmental sampling was prepared in October 2008. Supplemental RI work was conducted in 2010 to address data gaps, including hydrogeological sampling and analyses, and to develop a baseline human health risk assessment (HHRA) and screening-level ecological risk assessment (SLERA). A DER Addendum was issued in December 2010 presenting the results of this sampling. An RI Report was released in June 2011.

The RI identified groundwater contaminated with PCE, PCE breakdown products, and low levels of other VOCs. The source of the PCE groundwater contamination has not yet been identified. To date, no viable Potentially Responsible Parties (PRPs) have been identified.

A Record of Decision for Operable Unit 01 of the Peninsula Boulevard Groundwater Site was completed in September 2011.

#### SITE ALIAS INFORMATION

Alias Name:	PENINSULA BOULEVARD GROUND WATER PLUME	Alias ID: 101
Alias Street:	PENINSULA BOULEVARD AND HAMILTON AVENUE	
Alias City/State/Zip:	HEWLETT, NY 11557	

#### OPERABLE UNIT INFORMATION

Operable Unit ID: 00	Operable Unit Name: SITEWIDE
Operable Unit ID: 01	Operable Unit Name: ENTIRE SITE
Operable Unit ID: 02	Operable Unit Name: SOURCE

#### Constituent Contaminant(s):

Name:	1,2-c-DCE	Media:	Groundwater	Haz Substance Code:	156-59-2
Contam Group:	VOCs	Min Concen:	0 ug/l	Subst Of Concern:	Y
Wst Src Name:	OU01 GW			Max Concen:	9400 ug/l
Action:	Record of Decision			Start Date:	
				Compl Date:	09/30/2011

Name:	ACENAPHTHENE	Media:	Groundwater	Haz Substance Code:	83-32-9
Contam Group:	PAHs	Min Concen:	0 ug/l	Subst Of Concern:	
Wst Src Name:	OU01 GW			Max Concen:	22 ug/l
Action:	Record of Decision			Start Date:	
				Compl Date:	09/30/2011

Name:	BENZENE	Media:	Groundwater	Haz Substance Code:	71-43-2
Contam Group:	VOCs			Subst Of Concern:	Y

Wst Src Name: OU01 GW Action: Record of Decision	Min Concen: 0 ug/l Start Date:	Max Concen: 150 ug/l Compl Date: 09/30/2011
Name: BIS(2-ETHYLHEXYL) PHTHALATE Contam Group: PAHs Wst Src Name: OU01 GW Action: Record of Decision	Media: Groundwater Min Concen: 0 ug/l Start Date:	Haz Substance Code: 117-81-7 Subst Of Concern: Max Concen: 5.1 ug/l Compl Date: 09/30/2011
Name: CHROMIUM Contam Group: Metals Wst Src Name: OU01 GW Action: Record of Decision	Media: Groundwater Min Concen: 0 ug/l Start Date:	Haz Substance Code: 7440-47-3 Subst Of Concern: Max Concen: 170 ug/l Compl Date: 09/30/2011
Name: DIELDRIN Contam Group: Pesticides Wst Src Name: OU01 GW Action: Record of Decision	Media: Groundwater Min Concen: 0 ug/l Start Date:	Haz Substance Code: 60-57-1 Subst Of Concern: Max Concen: 0.039 ug/l Compl Date: 09/30/2011
Name: ETHYLBENZENE Contam Group: VOCs Wst Src Name: OU01 GW Action: Record of Decision	Media: Groundwater Min Concen: 0 ug/l Start Date:	Haz Substance Code: 100-41-4 Subst Of Concern: N Max Concen: 17 ug/l Compl Date: 09/30/2011
Name: FLUORANTHENE Contam Group: PAHs Wst Src Name: OU01 GW Action: Record of Decision	Media: Groundwater Min Concen: 0 ug/l Start Date:	Haz Substance Code: 206-44-0 Subst Of Concern: Max Concen: 1.3 ug/l Compl Date: 09/30/2011
Name: FLUORENE Contam Group: PAHs Wst Src Name: OU01 GW Action: Record of Decision	Media: Groundwater Min Concen: 0 ug/l Start Date:	Haz Substance Code: 86-73-7 Subst Of Concern: Max Concen: 13 ug/l Compl Date: 09/30/2011
Name: IRON Contam Group: Metals Wst Src Name: OU01 GW Action: Record of Decision	Media: Groundwater Min Concen: 0 ug/l Start Date:	Haz Substance Code: 7439-89-6 Subst Of Concern: Max Concen: 42000 ug/l Compl Date: 09/30/2011
Name: ISOPROPYL BENZENE Contam Group: VOCs Wst Src Name: OU01 GW Action: Record of Decision	Media: Groundwater Min Concen: 0 ug/l Start Date:	Haz Substance Code: 98-82-8 Subst Of Concern: Max Concen: 7.2 ug/l Compl Date: 09/30/2011
Name: MANGANESE		Haz Substance Code: 7439-96-5

Contam Group: Metals Wst Src Name: OU01 GW Action: Record of Decision	Media: Groundwater Min Concen: 0 ug/l Start Date:	Subst Of Concern: Max Concen: 1100 ug/l Compl Date: 09/30/2011
Name: METHYL TERT-BUTYL ETHER Contam Group: VOCs Wst Src Name: OU01 GW Action: Record of Decision	Media: Groundwater Min Concen: Start Date:	Haz Substance Code: 1634-04-4 Subst Of Concern: Y Max Concen: Compl Date: 09/30/2011
Name: NAPHTHALENE Contam Group: PAHs Wst Src Name: OU01 GW Action: Record of Decision	Media: Groundwater Min Concen: 0 ug/l Start Date:	Haz Substance Code: 91-20-3 Subst Of Concern: Max Concen: 4.3 ug/l Compl Date: 09/30/2011
Name: NICKEL Contam Group: Metals Wst Src Name: OU01 GW Action: Record of Decision	Media: Groundwater Min Concen: 0 ug/l Start Date:	Haz Substance Code: 7440-02-0 Subst Of Concern: Max Concen: 110 ug/l Compl Date: 09/30/2011
Name: PCE Contam Group: VOCs Wst Src Name: OU01 GW Action: Record of Decision	Media: Groundwater Min Concen: 0 ug/l Start Date:	Haz Substance Code: 127-18-4 Subst Of Concern: Y Max Concen: 30000 ug/l Compl Date: 09/30/2011
Name: PCE Contam Group: VOCs Wst Src Name: OU01 Soil Gas Action: Record of Decision	Media: Soil Gas Min Concen: Start Date:	Haz Substance Code: 127-18-4 Subst Of Concern: Y Max Concen: Compl Date: 09/30/2011
Name: PHENANTHRENE Contam Group: PAHs Wst Src Name: OU01 GW Action: Record of Decision	Media: Groundwater Min Concen: 0 ug/l Start Date:	Haz Substance Code: 85-01-8 Subst Of Concern: Max Concen: 1.4 ug/l Compl Date: 09/30/2011
Name: SODIUM Contam Group: Metals Wst Src Name: OU01 GW Action: Record of Decision	Media: Groundwater Min Concen: 0 ug/l Start Date:	Haz Substance Code: 7440-23-5 Subst Of Concern: Max Concen: 340000 ug/l Compl Date: 09/30/2011
Name: TCE Contam Group: VOCs Wst Src Name: OU01 GW Action: Record of Decision	Media: Groundwater Min Concen: 0 ug/l Start Date:	Haz Substance Code: 79-01-6 Subst Of Concern: Y Max Concen: 10000 ug/l Compl Date: 09/30/2011



Name: TCE  
 Contam Group: VOCs  
 Wst Src Name: OU01 Soil Gas  
 Action: Record of Decision

Media: Soil Gas  
 Min Concen:  
 Start Date:

Haz Substance Code: 79-01-6  
 Subst Of Concern: Y  
 Max Concen:  
 Compl Date: 09/30/2011

Name: VINYL CHLORIDE  
 Contam Group: VOCs  
 Wst Src Name: OU01 GW  
 Action: Record of Decision

Media: Groundwater  
 Min Concen: 0 ug/l  
 Start Date:

Haz Substance Code: 75-01-4  
 Subst Of Concern: Y  
 Max Concen: 59 ug/l  
 Compl Date: 09/30/2011

Name: ZINC  
 Contam Group: Metals  
 Wst Src Name: OU01 GW  
 Action: Record of Decision

Media: Groundwater  
 Min Concen: 0 ug/l  
 Start Date:

Haz Substance Code: 7440-66-6  
 Subst Of Concern:  
 Max Concen: 940 ug/l  
 Compl Date: 09/30/2011

## Waste Source Media:

Wst Src Name: OU01 GW  
 Action: Record of Decision  
 Low Volume:

Media: Groundwater  
 Start Date:  
 High Volume:

Compl Date: 09/30/2011

Wst Src Name: OU01 Soil Gas  
 Action: Record of Decision  
 Low Volume:

Media: Soil Gas  
 Start Date:  
 High Volume:

Compl Date: 09/30/2011

## Remedial Response activity:

Technology Type: Extraction  
 Technology Group: PHYSICAL/CHEMICAL TREATMENT (EX- SITU - ASSUMING PUMPING)  
 Action: Record of Decision

Media: Groundwater  
 Start Date:  
 Compl Date: 09/30/2011

Technology Type: Chemical Treatment, (N.O.S.)  
 Technology Group: PHYSICAL/CHEMICAL TREATMENT (IN-SITU)  
 Action: Record of Decision

Media: Groundwater  
 Start Date:  
 Compl Date: 09/30/2011

Technology Type: Air Stripping  
 Technology Group: PHYSICAL/CHEMICAL TREATMENT (EX- SITU - ASSUMING PUMPING)  
 Action: Record of Decision

Media: Groundwater  
 Start Date:  
 Compl Date: 09/30/2011

Technology Type: Publicly Owned Treatment Works (POTW)  
 Technology Group: PHYSICAL/CHEMICAL TREATMENT (EX- SITU - ASSUMING PUMPING)  
 Action: Record of Decision

Media: Groundwater  
 Start Date:  
 Compl Date: 09/30/2011

Technology Type: Monitoring  
 Technology Group: OTHER

Media: Groundwater

Action:	Record of Decision	Start Date:	Compl Date: 09/30/2011
Technology Type:	Institutional Controls, (N.O.S.)	Media:	Groundwater
Technology Group:	INSTITUTIONAL CONTROLS		
Action:	Record of Decision	Start Date:	Compl Date: 09/30/2011
Technology Type:	Vapor Intrusion Pathway Mitigation, (N.O.S)	Media:	Soil Gas
Technology Group:	AIR EMISSIONS/OFF-GAS TREATMENT		
Action:	Record of Decision	Start Date:	Compl Date: 09/30/2011
Technology Type:	Monitoring	Media:	Soil Gas
Technology Group:	AIR EMISSIONS/OFF-GAS TREATMENT		
Action:	Record of Decision	Start Date:	Compl Date: 09/30/2011
Technology Type:	Liquid Phase Carbon Adsorption	Media:	Groundwater
Technology Group:	PHYSICAL/CHEMICAL TREATMENT (EX- SITU - ASSUMING PUMPING)		
Action:	Record of Decision	Start Date:	Compl Date: 09/30/2011
Technology Type:	Natural Attenuation	Media:	Groundwater
Technology Group:	OTHER		
Action:	Record of Decision	Start Date:	Compl Date: 09/30/2011

## ACTION INFORMATION

Name:	Discovery	Start Date:	Operable Unit ID: 00
Lead:	EPA Fund-Financed	Completion Date:	09/30/2002
Qualifier:		Fin Budget Src:	
Name:	Hazard Ranking System Package	Start Date:	Operable Unit ID: 00
Lead:	EPA Fund-Financed	Completion Date:	03/08/2004
Qualifier:	Being considered for proposal to the NPL	Fin Budget Src:	Remedial
Name:	Proposal to NPL	Start Date:	Operable Unit ID: 00
Lead:	EPA Fund-Financed	Completion Date:	03/08/2004
Qualifier:		Fin Budget Src:	Remedial
Name:	Removal Assessment	Start Date:	06/07/2004 Operable Unit ID: 00
Lead:	EPA Fund-Financed	Completion Date:	
Qualifier:		Fin Budget Src:	Removal
Name:	Final Listing on NPL	Start Date:	Operable Unit ID: 00
Lead:	EPA Fund-Financed	Completion Date:	07/22/2004
Qualifier:		Fin Budget Src:	Remedial

Name:	Technical Assistance	Start Date:	06/25/2008	Operable Unit ID:	01
Lead:	EPA Fund-Financed	Completion Date:			
Qualifier:		Fin Budget Src:	Remedial		
Name:	Removal	Start Date:	06/16/2009	Operable Unit ID:	00
Lead:	EPA Fund-Financed	Completion Date:	05/25/2010		
Qualifier:	Stabilized	Fin Budget Src:	Removal		
Name:	Combined RI/FS	Start Date:	07/27/2011	Operable Unit ID:	02
Lead:	EPA Fund-Financed	Completion Date:			
Qualifier:		Fin Budget Src:	Remedial		
Name:	Combined RI/FS	Start Date:	09/24/2004	Operable Unit ID:	01
Lead:	EPA Fund-Financed	Completion Date:	09/30/2011		
Qualifier:		Fin Budget Src:	Remedial		
Name:	Remedial Design	Start Date:	09/30/2011	Operable Unit ID:	01
Lead:	EPA Fund-Financed	Completion Date:			
Qualifier:		Fin Budget Src:	Remedial		
Name:	Record of Decision	Start Date:		Operable Unit ID:	01
Lead:	EPA Fund-Financed	Completion Date:	09/30/2011		
Qualifier:		Fin Budget Src:			

## FINANCIAL INFORMATION

Action Name:	Combined RI/FS	Financial ID:	0095
Financial Type:	Deobligation	Date:	07/08/1998
Budget Source:	Remedial	Amount:	\$52349
Action Name:	Hazard Ranking System Package	Financial ID:	0002
Financial Type:	Actual Obligation	Date:	01/15/2004
Budget Source:	Remedial	Amount:	\$1892
Action Name:	Hazard Ranking System Package	Financial ID:	0002
Financial Type:	Deobligation	Date:	01/15/2004
Budget Source:	Remedial	Amount:	\$1892
Action Name:	Hazard Ranking System Package	Financial ID:	0001
Financial Type:	Extramural Outlay (Payment)	Date:	01/15/2004
Budget Source:	Remedial	Amount:	\$1892
Action Name:	Hazard Ranking System Package	Financial ID:	0004
Financial Type:	Actual Obligation	Date:	02/25/2004

Budget Source: Remedial	Amount: \$7355
Action Name: Hazard Ranking System Package	Financial ID: 0004
Financial Type: Deobligation	Date: 02/25/2004
Budget Source: Remedial	Amount: \$7355
Action Name: Hazard Ranking System Package	Financial ID: 0003
Financial Type: Extramural Outlay (Payment)	Date: 02/25/2004
Budget Source: Remedial	Amount: \$7355
Action Name: Hazard Ranking System Package	Financial ID: 0003
Financial Type: Actual Obligation	Date: 02/27/2004
Budget Source: Remedial	Amount: \$8641
Action Name: Hazard Ranking System Package	Financial ID: 0003
Financial Type: Deobligation	Date: 02/27/2004
Budget Source: Remedial	Amount: \$8641
Action Name: Hazard Ranking System Package	Financial ID: 0002
Financial Type: Extramural Outlay (Payment)	Date: 02/27/2004
Budget Source: Remedial	Amount: \$8641
Action Name: Hazard Ranking System Package	Financial ID: 0006
Financial Type: Actual Obligation	Date: 04/01/2004
Budget Source: Remedial	Amount: \$7968
Action Name: Hazard Ranking System Package	Financial ID: 0006
Financial Type: Deobligation	Date: 04/01/2004
Budget Source: Remedial	Amount: \$7968
Action Name: Hazard Ranking System Package	Financial ID: 0005
Financial Type: Extramural Outlay (Payment)	Date: 04/01/2004
Budget Source: Remedial	Amount: \$7968
Action Name: Hazard Ranking System Package	Financial ID: 0005
Financial Type: Actual Obligation	Date: 05/06/2004
Budget Source: Remedial	Amount: \$1059
Action Name: Hazard Ranking System Package	Financial ID: 0005
Financial Type: Deobligation	Date: 05/06/2004
Budget Source: Remedial	Amount: \$1059
Action Name: Hazard Ranking System Package	Financial ID: 0004
Financial Type: Extramural Outlay (Payment)	Date: 05/06/2004

Budget Source: Remedial	Amount: \$1059
Action Name: Hazard Ranking System Package	Financial ID: 0007
Financial Type: Actual Obligation	Date: 06/01/2004
Budget Source: Remedial	Amount: \$773
Action Name: Hazard Ranking System Package	Financial ID: 0007
Financial Type: Deobligation	Date: 06/01/2004
Budget Source: Remedial	Amount: \$773
Action Name: Hazard Ranking System Package	Financial ID: 0006
Financial Type: Extramural Outlay (Payment)	Date: 06/01/2004
Budget Source: Remedial	Amount: \$773
Action Name: Hazard Ranking System Package	Financial ID: 0008
Financial Type: Actual Obligation	Date: 07/02/2004
Budget Source: Remedial	Amount: \$37
Action Name: Hazard Ranking System Package	Financial ID: 0008
Financial Type: Deobligation	Date: 07/02/2004
Budget Source: Remedial	Amount: \$37
Action Name: Hazard Ranking System Package	Financial ID: 0007
Financial Type: Extramural Outlay (Payment)	Date: 07/02/2004
Budget Source: Remedial	Amount: \$37
Action Name: Hazard Ranking System Package	Financial ID: 0009
Financial Type: Actual Obligation	Date: 08/26/2004
Budget Source: Remedial	Amount: \$471
Action Name: Hazard Ranking System Package	Financial ID: 0011
Financial Type: Deobligation	Date: 08/26/2004
Budget Source: Remedial	Amount: \$471
Action Name: Hazard Ranking System Package	Financial ID: 0009
Financial Type: Extramural Outlay (Payment)	Date: 08/26/2004
Budget Source: Remedial	Amount: \$471
Action Name: Hazard Ranking System Package	Financial ID: 0010
Financial Type: Actual Obligation	Date: 09/29/2004
Budget Source: Remedial	Amount: \$943
Action Name: Hazard Ranking System Package	Financial ID: 0009
Financial Type: Deobligation	Date: 09/29/2004

Budget Source: Remedial	Amount: \$943
Action Name: Hazard Ranking System Package	Financial ID: 0008
Financial Type: Extramural Outlay (Payment)	Date: 09/29/2004
Budget Source: Remedial	Amount: \$943
Action Name: Hazard Ranking System Package	Financial ID: 0012
Financial Type: Actual Obligation	Date: 11/01/2004
Budget Source: Remedial	Amount: \$24
Action Name: Hazard Ranking System Package	Financial ID: 0012
Financial Type: Deobligation	Date: 11/01/2004
Budget Source: Remedial	Amount: \$24
Action Name: Hazard Ranking System Package	Financial ID: 0003
Financial Type: Extramural Deoutlay (Credit)	Date: 11/01/2004
Budget Source: Remedial	Amount: \$24
Action Name: Combined RI/FS	Financial ID: 0001
Financial Type: Actual Obligation	Date: 11/05/2004
Budget Source: Remedial	Amount: \$887
Action Name: Combined RI/FS	Financial ID: 0001
Financial Type: Deobligation	Date: 11/05/2004
Budget Source: Remedial	Amount: \$887
Action Name: Combined RI/FS	Financial ID: 0001
Financial Type: Extramural Outlay (Payment)	Date: 11/05/2004
Budget Source: Remedial	Amount: \$887
Action Name: Hazard Ranking System Package	Financial ID: 0011
Financial Type: Actual Obligation	Date: 11/10/2004
Budget Source: Remedial	Amount: \$47
Action Name: Hazard Ranking System Package	Financial ID: 0010
Financial Type: Deobligation	Date: 11/10/2004
Budget Source: Remedial	Amount: \$47
Action Name: Hazard Ranking System Package	Financial ID: 0002
Financial Type: Extramural Deoutlay (Credit)	Date: 11/10/2004
Budget Source: Remedial	Amount: \$47
Action Name: Combined RI/FS	Financial ID: 0002
Financial Type: Actual Obligation	Date: 12/10/2004

Budget Source: Remedial	Amount: \$3832
Action Name: Combined RI/FS	Financial ID: 0002
Financial Type: Deobligation	Date: 12/10/2004
Budget Source: Remedial	Amount: \$3832
Action Name: Combined RI/FS	Financial ID: 0002
Financial Type: Extramural Outlay (Payment)	Date: 12/10/2004
Budget Source: Remedial	Amount: \$3832
Action Name: Combined RI/FS	Financial ID: 0003
Financial Type: Actual Obligation	Date: 01/11/2005
Budget Source: Remedial	Amount: \$5419
Action Name: Combined RI/FS	Financial ID: 0003
Financial Type: Deobligation	Date: 01/11/2005
Budget Source: Remedial	Amount: \$5419
Action Name: Combined RI/FS	Financial ID: 0003
Financial Type: Extramural Outlay (Payment)	Date: 01/11/2005
Budget Source: Remedial	Amount: \$5419
Action Name: Combined RI/FS	Financial ID: 0004
Financial Type: Actual Obligation	Date: 02/17/2005
Budget Source: Remedial	Amount: \$21361
Action Name: Combined RI/FS	Financial ID: 0004
Financial Type: Deobligation	Date: 02/17/2005
Budget Source: Remedial	Amount: \$21361
Action Name: Combined RI/FS	Financial ID: 0004
Financial Type: Extramural Outlay (Payment)	Date: 02/17/2005
Budget Source: Remedial	Amount: \$21361
Action Name: Combined RI/FS	Financial ID: 0005
Financial Type: Actual Obligation	Date: 03/10/2005
Budget Source: Remedial	Amount: \$48554
Action Name: Combined RI/FS	Financial ID: 0005
Financial Type: Deobligation	Date: 03/10/2005
Budget Source: Remedial	Amount: \$48554
Action Name: Combined RI/FS	Financial ID: 0005
Financial Type: Extramural Outlay (Payment)	Date: 03/10/2005

Budget Source: Remedial	Amount:	\$48554
Action Name: Combined RI/FS	Financial ID:	0006
Financial Type: Actual Obligation	Date:	04/08/2005
Budget Source: Remedial	Amount:	\$3631
Action Name: Combined RI/FS	Financial ID:	0006
Financial Type: Deobligation	Date:	04/08/2005
Budget Source: Remedial	Amount:	\$3631
Action Name: Combined RI/FS	Financial ID:	0006
Financial Type: Extramural Outlay (Payment)	Date:	04/08/2005
Budget Source: Remedial	Amount:	\$3631
Action Name: Combined RI/FS	Financial ID:	0007
Financial Type: Actual Obligation	Date:	05/26/2005
Budget Source: Remedial	Amount:	\$4034
Action Name: Combined RI/FS	Financial ID:	0007
Financial Type: Deobligation	Date:	05/26/2005
Budget Source: Remedial	Amount:	\$4034
Action Name: Combined RI/FS	Financial ID:	0007
Financial Type: Extramural Outlay (Payment)	Date:	05/26/2005
Budget Source: Remedial	Amount:	\$4034
Action Name: Combined RI/FS	Financial ID:	0008
Financial Type: Actual Obligation	Date:	08/01/2005
Budget Source: Remedial	Amount:	\$22716
Action Name: Combined RI/FS	Financial ID:	0009
Financial Type: Actual Obligation	Date:	08/01/2005
Budget Source: Remedial	Amount:	\$1382
Action Name: Combined RI/FS	Financial ID:	0008
Financial Type: Deobligation	Date:	08/01/2005
Budget Source: Remedial	Amount:	\$22716
Action Name: Combined RI/FS	Financial ID:	0009
Financial Type: Deobligation	Date:	08/01/2005
Budget Source: Remedial	Amount:	\$1382
Action Name: Combined RI/FS	Financial ID:	0008
Financial Type: Extramural Outlay (Payment)	Date:	08/01/2005



Budget Source: Remedial	Amount: \$22716
Action Name: Combined RI/FS	Financial ID: 0009
Financial Type: Extramural Outlay (Payment)	Date: 08/01/2005
Budget Source: Remedial	Amount: \$1382
Action Name: Combined RI/FS	Financial ID: 0010
Financial Type: Actual Obligation	Date: 08/19/2005
Budget Source: Remedial	Amount: \$3939
Action Name: Combined RI/FS	Financial ID: 0010
Financial Type: Deobligation	Date: 08/19/2005
Budget Source: Remedial	Amount: \$3939
Action Name: Combined RI/FS	Financial ID: 0010
Financial Type: Extramural Outlay (Payment)	Date: 08/19/2005
Budget Source: Remedial	Amount: \$3939
Action Name: Combined RI/FS	Financial ID: 0011
Financial Type: Actual Obligation	Date: 09/09/2005
Budget Source: Remedial	Amount: \$1414
Action Name: Combined RI/FS	Financial ID: 0011
Financial Type: Deobligation	Date: 09/09/2005
Budget Source: Remedial	Amount: \$1414
Action Name: Combined RI/FS	Financial ID: 0011
Financial Type: Extramural Outlay (Payment)	Date: 09/09/2005
Budget Source: Remedial	Amount: \$1414
Action Name: Hazard Ranking System Package	Financial ID: 0013
Financial Type: Actual Obligation	Date: 09/27/2005
Budget Source: Remedial	Amount: \$35
Action Name: Hazard Ranking System Package	Financial ID: 0013
Financial Type: Deobligation	Date: 09/27/2005
Budget Source: Remedial	Amount: \$35
Action Name: Hazard Ranking System Package	Financial ID: 0004
Financial Type: Extramural Deoutlay (Credit)	Date: 09/27/2005
Budget Source: Remedial	Amount: \$35
Action Name: Combined RI/FS	Financial ID: 0012
Financial Type: Actual Obligation	Date: 10/12/2005

Budget Source: Remedial	Amount: \$543
Action Name: Combined RI/FS	Financial ID: 0012
Financial Type: Deobligation	Date: 10/12/2005
Budget Source: Remedial	Amount: \$543
Action Name: Combined RI/FS	Financial ID: 0012
Financial Type: Extramural Outlay (Payment)	Date: 10/12/2005
Budget Source: Remedial	Amount: \$543
Action Name: Combined RI/FS	Financial ID: 0013
Financial Type: Actual Obligation	Date: 11/28/2005
Budget Source: Remedial	Amount: \$5410
Action Name: Combined RI/FS	Financial ID: 0013
Financial Type: Deobligation	Date: 11/28/2005
Budget Source: Remedial	Amount: \$5410
Action Name: Combined RI/FS	Financial ID: 0013
Financial Type: Extramural Outlay (Payment)	Date: 11/28/2005
Budget Source: Remedial	Amount: \$5410
Action Name: Combined RI/FS	Financial ID: 0014
Financial Type: Actual Obligation	Date: 12/14/2005
Budget Source: Remedial	Amount: \$3858
Action Name: Combined RI/FS	Financial ID: 0014
Financial Type: Deobligation	Date: 12/14/2005
Budget Source: Remedial	Amount: \$3858
Action Name: Combined RI/FS	Financial ID: 0014
Financial Type: Extramural Outlay (Payment)	Date: 12/14/2005
Budget Source: Remedial	Amount: \$3858
Action Name: Combined RI/FS	Financial ID: 0015
Financial Type: Actual Obligation	Date: 01/17/2006
Budget Source: Remedial	Amount: \$5171
Action Name: Combined RI/FS	Financial ID: 0015
Financial Type: Deobligation	Date: 01/17/2006
Budget Source: Remedial	Amount: \$5171
Action Name: Combined RI/FS	Financial ID: 0015
Financial Type: Extramural Outlay (Payment)	Date: 01/17/2006

Budget Source: Remedial	Amount: \$5171
Action Name: Combined RI/FS	Financial ID: 0016
Financial Type: Actual Obligation	Date: 02/21/2006
Budget Source: Remedial	Amount: \$8871
Action Name: Combined RI/FS	Financial ID: 0016
Financial Type: Deobligation	Date: 02/21/2006
Budget Source: Remedial	Amount: \$8871
Action Name: Combined RI/FS	Financial ID: 0016
Financial Type: Extramural Outlay (Payment)	Date: 02/21/2006
Budget Source: Remedial	Amount: \$8871
Action Name: Combined RI/FS	Financial ID: 0017
Financial Type: Actual Obligation	Date: 03/01/2006
Budget Source: Remedial	Amount: \$0
Action Name: Combined RI/FS	Financial ID: 0017
Financial Type: Deobligation	Date: 03/01/2006
Budget Source: Remedial	Amount: \$0
Action Name: Combined RI/FS	Financial ID: 0017
Financial Type: Extramural Outlay (Payment)	Date: 03/01/2006
Budget Source: Remedial	Amount: \$0
Action Name: Combined RI/FS	Financial ID: 0018
Financial Type: Actual Obligation	Date: 03/09/2006
Budget Source: Remedial	Amount: \$12487
Action Name: Combined RI/FS	Financial ID: 0018
Financial Type: Deobligation	Date: 03/09/2006
Budget Source: Remedial	Amount: \$12487
Action Name: Combined RI/FS	Financial ID: 0018
Financial Type: Extramural Outlay (Payment)	Date: 03/09/2006
Budget Source: Remedial	Amount: \$12487
Action Name: Combined RI/FS	Financial ID: 0019
Financial Type: Actual Obligation	Date: 04/17/2006
Budget Source: Remedial	Amount: \$14730
Action Name: Combined RI/FS	Financial ID: 0019
Financial Type: Deobligation	Date: 04/17/2006

Budget Source: Remedial	Amount: \$14730
Action Name: Combined RI/FS	Financial ID: 0019
Financial Type: Extramural Outlay (Payment)	Date: 04/17/2006
Budget Source: Remedial	Amount: \$14730
Action Name: Combined RI/FS	Financial ID: 0020
Financial Type: Actual Obligation	Date: 05/23/2006
Budget Source: Remedial	Amount: \$10530
Action Name: Combined RI/FS	Financial ID: 0020
Financial Type: Deobligation	Date: 05/23/2006
Budget Source: Remedial	Amount: \$10530
Action Name: Combined RI/FS	Financial ID: 0020
Financial Type: Extramural Outlay (Payment)	Date: 05/23/2006
Budget Source: Remedial	Amount: \$10530
Action Name: Combined RI/FS	Financial ID: 0021
Financial Type: Actual Obligation	Date: 06/08/2006
Budget Source: Remedial	Amount: \$11892
Action Name: Combined RI/FS	Financial ID: 0021
Financial Type: Deobligation	Date: 06/08/2006
Budget Source: Remedial	Amount: \$11892
Action Name: Combined RI/FS	Financial ID: 0021
Financial Type: Extramural Outlay (Payment)	Date: 06/08/2006
Budget Source: Remedial	Amount: \$11892
Action Name: Combined RI/FS	Financial ID: 0022
Financial Type: Deobligation	Date: 07/07/2006
Budget Source: Remedial	Amount: \$14396
Action Name: Combined RI/FS	Financial ID: 0022
Financial Type: Extramural Outlay (Payment)	Date: 07/07/2006
Budget Source: Remedial	Amount: \$14396
Action Name: Combined RI/FS	Financial ID: 0022
Financial Type: Actual Obligation	Date: 07/10/2006
Budget Source: Remedial	Amount: \$14396
Action Name: Combined RI/FS	Financial ID: 0023
Financial Type: Actual Obligation	Date: 08/10/2006

Budget Source: Remedial	Amount: \$14746
Action Name: Combined RI/FS	Financial ID: 0023
Financial Type: Deobligation	Date: 08/10/2006
Budget Source: Remedial	Amount: \$14746
Action Name: Combined RI/FS	Financial ID: 0023
Financial Type: Extramural Outlay (Payment)	Date: 08/10/2006
Budget Source: Remedial	Amount: \$14746
Action Name: Combined RI/FS	Financial ID: 0024
Financial Type: Actual Obligation	Date: 09/06/2006
Budget Source: Remedial	Amount: \$22027
Action Name: Combined RI/FS	Financial ID: 0024
Financial Type: Deobligation	Date: 09/06/2006
Budget Source: Remedial	Amount: \$22027
Action Name: Combined RI/FS	Financial ID: 0024
Financial Type: Extramural Outlay (Payment)	Date: 09/06/2006
Budget Source: Remedial	Amount: \$22027
Action Name: Combined RI/FS	Financial ID: 0025
Financial Type: Actual Obligation	Date: 10/05/2006
Budget Source: Remedial	Amount: \$50860
Action Name: Combined RI/FS	Financial ID: 0025
Financial Type: Deobligation	Date: 10/05/2006
Budget Source: Remedial	Amount: \$50860
Action Name: Combined RI/FS	Financial ID: 0025
Financial Type: Extramural Outlay (Payment)	Date: 10/05/2006
Budget Source: Remedial	Amount: \$50860
Action Name: Combined RI/FS	Financial ID: 0026
Financial Type: Actual Obligation	Date: 11/08/2006
Budget Source: Remedial	Amount: \$85855
Action Name: Combined RI/FS	Financial ID: 0027
Financial Type: Actual Obligation	Date: 11/08/2006
Budget Source: Remedial	Amount: \$106673
Action Name: Combined RI/FS	Financial ID: 0026
Financial Type: Deobligation	Date: 11/08/2006

Budget Source: Remedial	Amount: \$85855
Action Name: Combined RI/FS	Financial ID: 0027
Financial Type: Deobligation	Date: 11/08/2006
Budget Source: Remedial	Amount: \$106673
Action Name: Combined RI/FS	Financial ID: 0026
Financial Type: Extramural Outlay (Payment)	Date: 11/08/2006
Budget Source: Remedial	Amount: \$85855
Action Name: Combined RI/FS	Financial ID: 0027
Financial Type: Extramural Outlay (Payment)	Date: 11/08/2006
Budget Source: Remedial	Amount: \$106673
Action Name: Combined RI/FS	Financial ID: 0028
Financial Type: Actual Obligation	Date: 12/11/2006
Budget Source: Remedial	Amount: \$28738
Action Name: Combined RI/FS	Financial ID: 0028
Financial Type: Deobligation	Date: 12/11/2006
Budget Source: Remedial	Amount: \$28738
Action Name: Combined RI/FS	Financial ID: 0028
Financial Type: Extramural Outlay (Payment)	Date: 12/11/2006
Budget Source: Remedial	Amount: \$28738
Action Name: Combined RI/FS	Financial ID: 0029
Financial Type: Actual Obligation	Date: 01/11/2007
Budget Source: Remedial	Amount: \$78315
Action Name: Combined RI/FS	Financial ID: 0029
Financial Type: Deobligation	Date: 01/11/2007
Budget Source: Remedial	Amount: \$78315
Action Name: Combined RI/FS	Financial ID: 0029
Financial Type: Extramural Outlay (Payment)	Date: 01/11/2007
Budget Source: Remedial	Amount: \$78315
Action Name: Combined RI/FS	Financial ID: 0031
Financial Type: Actual Obligation	Date: 02/15/2007
Budget Source: Remedial	Amount: \$26179
Action Name: Combined RI/FS	Financial ID: 0031
Financial Type: Deobligation	Date: 02/15/2007

Budget Source: Remedial	Amount: \$26179
Action Name: Combined RI/FS	Financial ID: 0031
Financial Type: Extramural Outlay (Payment)	Date: 02/15/2007
Budget Source: Remedial	Amount: \$26179
Action Name: Combined RI/FS	Financial ID: 0032
Financial Type: Actual Obligation	Date: 03/16/2007
Budget Source: Remedial	Amount: \$6892
Action Name: Combined RI/FS	Financial ID: 0032
Financial Type: Deobligation	Date: 03/16/2007
Budget Source: Remedial	Amount: \$6892
Action Name: Combined RI/FS	Financial ID: 0032
Financial Type: Extramural Outlay (Payment)	Date: 03/16/2007
Budget Source: Remedial	Amount: \$6892
Action Name: Combined RI/FS	Financial ID: 0033
Financial Type: Actual Obligation	Date: 04/12/2007
Budget Source: Remedial	Amount: \$4005
Action Name: Combined RI/FS	Financial ID: 0033
Financial Type: Deobligation	Date: 04/12/2007
Budget Source: Remedial	Amount: \$4005
Action Name: Combined RI/FS	Financial ID: 0033
Financial Type: Extramural Outlay (Payment)	Date: 04/12/2007
Budget Source: Remedial	Amount: \$4005
Action Name: Combined RI/FS	Financial ID: 0034
Financial Type: Actual Obligation	Date: 05/22/2007
Budget Source: Remedial	Amount: \$23948
Action Name: Combined RI/FS	Financial ID: 0034
Financial Type: Deobligation	Date: 05/22/2007
Budget Source: Remedial	Amount: \$23948
Action Name: Combined RI/FS	Financial ID: 0034
Financial Type: Extramural Outlay (Payment)	Date: 05/22/2007
Budget Source: Remedial	Amount: \$23948
Action Name: Combined RI/FS	Financial ID: 0035
Financial Type: Actual Obligation	Date: 06/15/2007

Budget Source: Remedial	Amount: \$383
Action Name: Combined RI/FS	Financial ID: 0035
Financial Type: Deobligation	Date: 06/15/2007
Budget Source: Remedial	Amount: \$383
Action Name: Combined RI/FS	Financial ID: 0035
Financial Type: Extramural Outlay (Payment)	Date: 06/15/2007
Budget Source: Remedial	Amount: \$383
Action Name: Combined RI/FS	Financial ID: 0036
Financial Type: Actual Obligation	Date: 06/20/2007
Budget Source: Remedial	Amount: \$46534
Action Name: Combined RI/FS	Financial ID: 0036
Financial Type: Deobligation	Date: 06/20/2007
Budget Source: Remedial	Amount: \$46534
Action Name: Combined RI/FS	Financial ID: 0036
Financial Type: Extramural Outlay (Payment)	Date: 06/20/2007
Budget Source: Remedial	Amount: \$46534
Action Name: Combined RI/FS	Financial ID: 0037
Financial Type: Actual Obligation	Date: 07/16/2007
Budget Source: Remedial	Amount: \$29588
Action Name: Hazard Ranking System Package	Financial ID: 0001
Financial Type: Actual Obligation	Date: 07/16/2007
Budget Source: Remedial	Amount: \$26
Action Name: Combined RI/FS	Financial ID: 0037
Financial Type: Deobligation	Date: 07/16/2007
Budget Source: Remedial	Amount: \$29588
Action Name: Hazard Ranking System Package	Financial ID: 0001
Financial Type: Deobligation	Date: 07/16/2007
Budget Source: Remedial	Amount: \$26
Action Name: Combined RI/FS	Financial ID: 0037
Financial Type: Extramural Outlay (Payment)	Date: 07/16/2007
Budget Source: Remedial	Amount: \$29588
Action Name: Hazard Ranking System Package	Financial ID: 0001
Financial Type: Extramural Deoutlay (Credit)	Date: 07/16/2007



Budget Source: Remedial	Amount: \$26
Action Name: Combined RI/FS	Financial ID: 0038
Financial Type: Actual Obligation	Date: 08/16/2007
Budget Source: Remedial	Amount: \$127089
Action Name: Combined RI/FS	Financial ID: 0038
Financial Type: Deobligation	Date: 08/16/2007
Budget Source: Remedial	Amount: \$127089
Action Name: Combined RI/FS	Financial ID: 0038
Financial Type: Extramural Outlay (Payment)	Date: 08/16/2007
Budget Source: Remedial	Amount: \$127089
Action Name: Combined RI/FS	Financial ID: 0039
Financial Type: Actual Obligation	Date: 09/12/2007
Budget Source: Remedial	Amount: \$24145
Action Name: Combined RI/FS	Financial ID: 0039
Financial Type: Deobligation	Date: 09/12/2007
Budget Source: Remedial	Amount: \$24145
Action Name: Combined RI/FS	Financial ID: 0039
Financial Type: Extramural Outlay (Payment)	Date: 09/12/2007
Budget Source: Remedial	Amount: \$24145
Action Name: Combined RI/FS	Financial ID: 0040
Financial Type: Actual Obligation	Date: 10/12/2007
Budget Source: Remedial	Amount: \$31381
Action Name: Combined RI/FS	Financial ID: 0040
Financial Type: Deobligation	Date: 10/12/2007
Budget Source: Remedial	Amount: \$31381
Action Name: Combined RI/FS	Financial ID: 0040
Financial Type: Extramural Outlay (Payment)	Date: 10/12/2007
Budget Source: Remedial	Amount: \$31381
Action Name: Combined RI/FS	Financial ID: 0041
Financial Type: Actual Obligation	Date: 11/19/2007
Budget Source: Remedial	Amount: \$244666
Action Name: Combined RI/FS	Financial ID: 0042
Financial Type: Actual Obligation	Date: 11/19/2007

Budget Source: Remedial	Amount: \$14790
Action Name: Combined RI/FS	Financial ID: 0041
Financial Type: Deobligation	Date: 11/19/2007
Budget Source: Remedial	Amount: \$244666
Action Name: Combined RI/FS	Financial ID: 0042
Financial Type: Deobligation	Date: 11/19/2007
Budget Source: Remedial	Amount: \$14790
Action Name: Combined RI/FS	Financial ID: 0041
Financial Type: Extramural Outlay (Payment)	Date: 11/19/2007
Budget Source: Remedial	Amount: \$244666
Action Name: Combined RI/FS	Financial ID: 0042
Financial Type: Extramural Outlay (Payment)	Date: 11/19/2007
Budget Source: Remedial	Amount: \$14790
Action Name: Combined RI/FS	Financial ID: 0043
Financial Type: Actual Obligation	Date: 12/27/2007
Budget Source: Remedial	Amount: \$17116
Action Name: Combined RI/FS	Financial ID: 0043
Financial Type: Deobligation	Date: 12/27/2007
Budget Source: Remedial	Amount: \$17116
Action Name: Combined RI/FS	Financial ID: 0043
Financial Type: Extramural Outlay (Payment)	Date: 12/27/2007
Budget Source: Remedial	Amount: \$17116
Action Name: Combined RI/FS	Financial ID: 0044
Financial Type: Actual Obligation	Date: 01/25/2008
Budget Source: Remedial	Amount: \$37794
Action Name: Combined RI/FS	Financial ID: 0044
Financial Type: Deobligation	Date: 01/25/2008
Budget Source: Remedial	Amount: \$37794
Action Name: Combined RI/FS	Financial ID: 0044
Financial Type: Extramural Outlay (Payment)	Date: 01/25/2008
Budget Source: Remedial	Amount: \$37794
Action Name: Combined RI/FS	Financial ID: 0045
Financial Type: Actual Obligation	Date: 02/15/2008

Budget Source: Remedial	Amount: \$0
Action Name: Combined RI/FS	Financial ID: 0001
Financial Type: Extramural Deoutlay (Credit)	Date: 02/15/2008
Budget Source: Remedial	Amount: \$0
Action Name: Combined RI/FS	Financial ID: 0046
Financial Type: Actual Obligation	Date: 02/19/2008
Budget Source: Remedial	Amount: \$38188
Action Name: Combined RI/FS	Financial ID: 0045
Financial Type: Deobligation	Date: 02/19/2008
Budget Source: Remedial	Amount: \$38188
Action Name: Combined RI/FS	Financial ID: 0045
Financial Type: Extramural Outlay (Payment)	Date: 02/19/2008
Budget Source: Remedial	Amount: \$38188
Action Name: Combined RI/FS	Financial ID: 0047
Financial Type: Actual Obligation	Date: 03/20/2008
Budget Source: Remedial	Amount: \$26847
Action Name: Combined RI/FS	Financial ID: 0046
Financial Type: Deobligation	Date: 03/20/2008
Budget Source: Remedial	Amount: \$26847
Action Name: Combined RI/FS	Financial ID: 0046
Financial Type: Extramural Outlay (Payment)	Date: 03/20/2008
Budget Source: Remedial	Amount: \$26847
Action Name: Combined RI/FS	Financial ID: 0048
Financial Type: Actual Obligation	Date: 04/22/2008
Budget Source: Remedial	Amount: \$18048
Action Name: Combined RI/FS	Financial ID: 0047
Financial Type: Deobligation	Date: 04/22/2008
Budget Source: Remedial	Amount: \$18048
Action Name: Combined RI/FS	Financial ID: 0047
Financial Type: Extramural Outlay (Payment)	Date: 04/22/2008
Budget Source: Remedial	Amount: \$18048
Action Name: Combined RI/FS	Financial ID: 0049
Financial Type: Actual Obligation	Date: 05/20/2008

Budget Source: Remedial	Amount: \$40030
Action Name: Combined RI/FS	Financial ID: 0048
Financial Type: Deobligation	Date: 05/20/2008
Budget Source: Remedial	Amount: \$0
Action Name: Combined RI/FS	Financial ID: 0049
Financial Type: Deobligation	Date: 05/20/2008
Budget Source: Remedial	Amount: \$40030
Action Name: Combined RI/FS	Financial ID: 0048
Financial Type: Extramural Outlay (Payment)	Date: 05/20/2008
Budget Source: Remedial	Amount: \$0
Action Name: Combined RI/FS	Financial ID: 0049
Financial Type: Extramural Outlay (Payment)	Date: 05/20/2008
Budget Source: Remedial	Amount: \$40030
Action Name: Technical Assistance	Financial ID: 0001
Financial Type: Commitment	Date: 06/04/2008
Budget Source: Remedial	Amount: \$6300
Action Name: Combined RI/FS	Financial ID: 0050
Financial Type: Actual Obligation	Date: 06/18/2008
Budget Source: Remedial	Amount: \$15578
Action Name: Combined RI/FS	Financial ID: 0050
Financial Type: Deobligation	Date: 06/18/2008
Budget Source: Remedial	Amount: \$15578
Action Name: Combined RI/FS	Financial ID: 0050
Financial Type: Extramural Outlay (Payment)	Date: 06/18/2008
Budget Source: Remedial	Amount: \$15578
Action Name: Technical Assistance	Financial ID: 0001
Financial Type: Decommitment	Date: 06/25/2008
Budget Source: Remedial	Amount: \$3250
Action Name: Technical Assistance	Financial ID: 0001
Financial Type: Actual Obligation	Date: 06/25/2008
Budget Source: Remedial	Amount: \$3250
Action Name: Removal	Financial ID: 0011
Financial Type: Deobligation	Date: 06/27/2008

Budget Source: Removal	Amount: \$140
Action Name: Combined RI/FS	Financial ID: 0051
Financial Type: Actual Obligation	Date: 07/15/2008
Budget Source: Remedial	Amount: \$14
Action Name: Combined RI/FS	Financial ID: 0052
Financial Type: Actual Obligation	Date: 07/15/2008
Budget Source: Remedial	Amount: \$4227
Action Name: Combined RI/FS	Financial ID: 0051
Financial Type: Deobligation	Date: 07/15/2008
Budget Source: Remedial	Amount: \$14
Action Name: Combined RI/FS	Financial ID: 0052
Financial Type: Deobligation	Date: 07/15/2008
Budget Source: Remedial	Amount: \$4227
Action Name: Combined RI/FS	Financial ID: 0051
Financial Type: Extramural Outlay (Payment)	Date: 07/15/2008
Budget Source: Remedial	Amount: \$14
Action Name: Combined RI/FS	Financial ID: 0052
Financial Type: Extramural Outlay (Payment)	Date: 07/15/2008
Budget Source: Remedial	Amount: \$4227
Action Name: Combined RI/FS	Financial ID: 0053
Financial Type: Actual Obligation	Date: 08/22/2008
Budget Source: Remedial	Amount: \$22644
Action Name: Combined RI/FS	Financial ID: 0053
Financial Type: Deobligation	Date: 08/22/2008
Budget Source: Remedial	Amount: \$22644
Action Name: Combined RI/FS	Financial ID: 0053
Financial Type: Extramural Outlay (Payment)	Date: 08/22/2008
Budget Source: Remedial	Amount: \$22644
Action Name: Technical Assistance	Financial ID: 0001
Financial Type: Deobligation	Date: 08/27/2008
Budget Source: Remedial	Amount: \$3100
Action Name: Technical Assistance	Financial ID: 0001
Financial Type: Extramural Outlay (Payment)	Date: 08/27/2008

Budget Source: Remedial	Amount: \$3100
Action Name: Technical Assistance	Financial ID: 0002
Financial Type: Decommitment	Date: 09/10/2008
Budget Source: Remedial	Amount: \$3050
Action Name: Combined RI/FS	Financial ID: 0054
Financial Type: Actual Obligation	Date: 09/12/2008
Budget Source: Remedial	Amount: \$4383
Action Name: Combined RI/FS	Financial ID: 0054
Financial Type: Deobligation	Date: 09/12/2008
Budget Source: Remedial	Amount: \$4383
Action Name: Combined RI/FS	Financial ID: 0054
Financial Type: Extramural Outlay (Payment)	Date: 09/12/2008
Budget Source: Remedial	Amount: \$4383
Action Name: Combined RI/FS	Financial ID: 0055
Financial Type: Actual Obligation	Date: 11/18/2008
Budget Source: Remedial	Amount: \$32
Action Name: Combined RI/FS	Financial ID: 0056
Financial Type: Actual Obligation	Date: 11/18/2008
Budget Source: Remedial	Amount: \$1435
Action Name: Combined RI/FS	Financial ID: 0055
Financial Type: Deobligation	Date: 11/18/2008
Budget Source: Remedial	Amount: \$1435
Action Name: Combined RI/FS	Financial ID: 0055
Financial Type: Extramural Outlay (Payment)	Date: 11/18/2008
Budget Source: Remedial	Amount: \$1435
Action Name: Combined RI/FS	Financial ID: 0002
Financial Type: Extramural Deoutlay (Credit)	Date: 11/18/2008
Budget Source: Remedial	Amount: \$32
Action Name: Combined RI/FS	Financial ID: 0056
Financial Type: Deobligation	Date: 12/22/2008
Budget Source: Remedial	Amount: \$32
Action Name: Combined RI/FS	Financial ID: 0056
Financial Type: Extramural Outlay (Payment)	Date: 12/22/2008

Budget Source: Remedial	Amount: \$32
Action Name: Combined RI/FS	Financial ID: 0057
Financial Type: Actual Obligation	Date: 01/02/2009
Budget Source: Remedial	Amount: \$11264
Action Name: Combined RI/FS	Financial ID: 0057
Financial Type: Deobligation	Date: 01/02/2009
Budget Source: Remedial	Amount: \$11264
Action Name: Combined RI/FS	Financial ID: 0057
Financial Type: Extramural Outlay (Payment)	Date: 01/02/2009
Budget Source: Remedial	Amount: \$11264
Action Name: Technical Assistance	Financial ID: 0002
Financial Type: Actual Obligation	Date: 01/20/2009
Budget Source: Remedial	Amount: \$1702
Action Name: Technical Assistance	Financial ID: 0002
Financial Type: Deobligation	Date: 01/20/2009
Budget Source: Remedial	Amount: \$1702
Action Name: Technical Assistance	Financial ID: 0002
Financial Type: Extramural Outlay (Payment)	Date: 01/20/2009
Budget Source: Remedial	Amount: \$1702
Action Name: Combined RI/FS	Financial ID: 0058
Financial Type: Actual Obligation	Date: 03/06/2009
Budget Source: Remedial	Amount: \$9780
Action Name: Combined RI/FS	Financial ID: 0058
Financial Type: Deobligation	Date: 03/06/2009
Budget Source: Remedial	Amount: \$9780
Action Name: Combined RI/FS	Financial ID: 0058
Financial Type: Extramural Outlay (Payment)	Date: 03/06/2009
Budget Source: Remedial	Amount: \$9780
Action Name: Combined RI/FS	Financial ID: 0059
Financial Type: Actual Obligation	Date: 03/25/2009
Budget Source: Remedial	Amount: \$3660
Action Name: Combined RI/FS	Financial ID: 0059
Financial Type: Deobligation	Date: 03/25/2009

Budget Source: Remedial	Amount: \$3660
Action Name: Combined RI/FS	Financial ID: 0059
Financial Type: Extramural Outlay (Payment)	Date: 03/25/2009
Budget Source: Remedial	Amount: \$3660
Action Name: Combined RI/FS	Financial ID: 0060
Financial Type: Actual Obligation	Date: 05/15/2009
Budget Source: Remedial	Amount: \$2625
Action Name: Combined RI/FS	Financial ID: 0060
Financial Type: Deobligation	Date: 05/15/2009
Budget Source: Remedial	Amount: \$2625
Action Name: Combined RI/FS	Financial ID: 0060
Financial Type: Extramural Outlay (Payment)	Date: 05/15/2009
Budget Source: Remedial	Amount: \$2625
Action Name: Removal	Financial ID: 0001
Financial Type: Commitment	Date: 05/21/2009
Budget Source: Removal	Amount: \$60000
Action Name: Removal	Financial ID: 0001
Financial Type: Decommitment	Date: 05/28/2009
Budget Source: Removal	Amount: \$60000
Action Name: Removal	Financial ID: 0001
Financial Type: Actual Obligation	Date: 05/28/2009
Budget Source: Removal	Amount: \$60000
Action Name: Combined RI/FS	Financial ID: 0061
Financial Type: Actual Obligation	Date: 06/18/2009
Budget Source: Remedial	Amount: \$27
Action Name: Combined RI/FS	Financial ID: 0061
Financial Type: Deobligation	Date: 06/18/2009
Budget Source: Remedial	Amount: \$27
Action Name: Combined RI/FS	Financial ID: 0061
Financial Type: Extramural Outlay (Payment)	Date: 06/18/2009
Budget Source: Remedial	Amount: \$27
Action Name: Removal	Financial ID: 0002
Financial Type: Actual Obligation	Date: 07/02/2009



Budget Source: Removal	Amount: \$97
Action Name: Removal	Financial ID: 0001
Financial Type: Deobligation	Date: 07/02/2009
Budget Source: Removal	Amount: \$97
Action Name: Removal	Financial ID: 0001
Financial Type: Extramural Outlay (Payment)	Date: 07/02/2009
Budget Source: Removal	Amount: \$97
Action Name: Technical Assistance	Financial ID: 0003
Financial Type: Deobligation	Date: 07/24/2009
Budget Source: Remedial	Amount: \$150
Action Name: Removal	Financial ID: 0003
Financial Type: Actual Obligation	Date: 08/10/2009
Budget Source: Removal	Amount: \$43
Action Name: Removal	Financial ID: 0002
Financial Type: Deobligation	Date: 08/10/2009
Budget Source: Removal	Amount: \$43
Action Name: Removal	Financial ID: 0002
Financial Type: Extramural Outlay (Payment)	Date: 08/10/2009
Budget Source: Removal	Amount: \$43
Action Name: Combined RI/FS	Financial ID: 0062
Financial Type: Actual Obligation	Date: 09/09/2009
Budget Source: Remedial	Amount: \$3796
Action Name: Combined RI/FS	Financial ID: 0062
Financial Type: Deobligation	Date: 09/09/2009
Budget Source: Remedial	Amount: \$3796
Action Name: Combined RI/FS	Financial ID: 0062
Financial Type: Extramural Outlay (Payment)	Date: 09/09/2009
Budget Source: Remedial	Amount: \$3796
Action Name: Removal	Financial ID: 0004
Financial Type: Actual Obligation	Date: 09/15/2009
Budget Source: Removal	Amount: \$363
Action Name: Removal	Financial ID: 0003
Financial Type: Deobligation	Date: 09/15/2009

Budget Source: Removal	Amount: \$363
Action Name: Removal	Financial ID: 0003
Financial Type: Extramural Outlay (Payment)	Date: 09/15/2009
Budget Source: Removal	Amount: \$363
Action Name: Removal	Financial ID: 0004
Financial Type: Deobligation	Date: 09/25/2009
Budget Source: Removal	Amount: \$9064
Action Name: Removal	Financial ID: 0004
Financial Type: Extramural Outlay (Payment)	Date: 09/25/2009
Budget Source: Removal	Amount: \$9064
Action Name: Removal	Financial ID: 0005
Financial Type: Actual Obligation	Date: 10/02/2009
Budget Source: Removal	Amount: \$2574
Action Name: Removal	Financial ID: 0006
Financial Type: Actual Obligation	Date: 10/02/2009
Budget Source: Removal	Amount: \$144
Action Name: Removal	Financial ID: 0005
Financial Type: Deobligation	Date: 10/02/2009
Budget Source: Removal	Amount: \$144
Action Name: Removal	Financial ID: 0006
Financial Type: Deobligation	Date: 10/02/2009
Budget Source: Removal	Amount: \$2574
Action Name: Removal	Financial ID: 0005
Financial Type: Extramural Outlay (Payment)	Date: 10/02/2009
Budget Source: Removal	Amount: \$144
Action Name: Removal	Financial ID: 0006
Financial Type: Extramural Outlay (Payment)	Date: 10/02/2009
Budget Source: Removal	Amount: \$2574
Action Name: Combined RI/FS	Financial ID: 0067
Financial Type: Actual Obligation	Date: 10/05/2009
Budget Source: Remedial	Amount: \$4561
Action Name: Combined RI/FS	Financial ID: 0068
Financial Type: Deobligation	Date: 10/05/2009

Budget Source: Remedial	Amount: \$4561
Action Name: Combined RI/FS	Financial ID: 0068
Financial Type: Extramural Outlay (Payment)	Date: 10/05/2009
Budget Source: Remedial	Amount: \$4561
Action Name: Combined RI/FS	Financial ID: 0066
Financial Type: Actual Obligation	Date: 10/20/2009
Budget Source: Remedial	Amount: \$20292
Action Name: Combined RI/FS	Financial ID: 0067
Financial Type: Deobligation	Date: 10/20/2009
Budget Source: Remedial	Amount: \$20292
Action Name: Combined RI/FS	Financial ID: 0067
Financial Type: Extramural Outlay (Payment)	Date: 10/20/2009
Budget Source: Remedial	Amount: \$20292
Action Name: Removal	Financial ID: 0007
Financial Type: Deobligation	Date: 11/03/2009
Budget Source: Removal	Amount: \$102
Action Name: Removal	Financial ID: 0007
Financial Type: Extramural Outlay (Payment)	Date: 11/03/2009
Budget Source: Removal	Amount: \$102
Action Name: Combined RI/FS	Financial ID: 0065
Financial Type: Actual Obligation	Date: 11/05/2009
Budget Source: Remedial	Amount: \$27676
Action Name: Combined RI/FS	Financial ID: 0065
Financial Type: Deobligation	Date: 11/05/2009
Budget Source: Remedial	Amount: \$27676
Action Name: Combined RI/FS	Financial ID: 0065
Financial Type: Extramural Outlay (Payment)	Date: 11/05/2009
Budget Source: Remedial	Amount: \$27676
Action Name: Removal	Financial ID: 0007
Financial Type: Actual Obligation	Date: 11/06/2009
Budget Source: Removal	Amount: \$102
Action Name: Removal	Financial ID: 0008
Financial Type: Actual Obligation	Date: 12/02/2009

Budget Source: Removal	Amount: \$20
Action Name: Removal	Financial ID: 0008
Financial Type: Deobligation	Date: 12/02/2009
Budget Source: Removal	Amount: \$20
Action Name: Removal	Financial ID: 0008
Financial Type: Extramural Outlay (Payment)	Date: 12/02/2009
Budget Source: Removal	Amount: \$20
Action Name: Combined RI/FS	Financial ID: 0068
Financial Type: Actual Obligation	Date: 12/15/2009
Budget Source: Remedial	Amount: \$13
Action Name: Combined RI/FS	Financial ID: 0066
Financial Type: Deobligation	Date: 12/15/2009
Budget Source: Remedial	Amount: \$13
Action Name: Combined RI/FS	Financial ID: 0066
Financial Type: Extramural Outlay (Payment)	Date: 12/15/2009
Budget Source: Remedial	Amount: \$13
Action Name: Combined RI/FS	Financial ID: 0069
Financial Type: Actual Obligation	Date: 01/15/2010
Budget Source: Remedial	Amount: \$70
Action Name: Combined RI/FS	Financial ID: 0069
Financial Type: Deobligation	Date: 01/15/2010
Budget Source: Remedial	Amount: \$70
Action Name: Combined RI/FS	Financial ID: 0069
Financial Type: Extramural Outlay (Payment)	Date: 01/15/2010
Budget Source: Remedial	Amount: \$70
Action Name: Combined RI/FS	Financial ID: 0070
Financial Type: Actual Obligation	Date: 04/27/2010
Budget Source: Remedial	Amount: \$13311
Action Name: Combined RI/FS	Financial ID: 0070
Financial Type: Deobligation	Date: 04/27/2010
Budget Source: Remedial	Amount: \$13311
Action Name: Combined RI/FS	Financial ID: 0070
Financial Type: Extramural Outlay (Payment)	Date: 04/27/2010

Budget Source: Remedial	Amount: \$13311
Action Name: Combined RI/FS	Financial ID: 0071
Financial Type: Actual Obligation	Date: 05/06/2010
Budget Source: Remedial	Amount: \$20245
Action Name: Combined RI/FS	Financial ID: 0071
Financial Type: Deobligation	Date: 05/06/2010
Budget Source: Remedial	Amount: \$20245
Action Name: Combined RI/FS	Financial ID: 0071
Financial Type: Extramural Outlay (Payment)	Date: 05/06/2010
Budget Source: Remedial	Amount: \$20245
Action Name: Combined RI/FS	Financial ID: 0063
Financial Type: Actual Obligation	Date: 05/07/2010
Budget Source: Remedial	Amount: \$1308
Action Name: Combined RI/FS	Financial ID: 0063
Financial Type: Deobligation	Date: 05/07/2010
Budget Source: Remedial	Amount: \$1308
Action Name: Combined RI/FS	Financial ID: 0063
Financial Type: Extramural Outlay (Payment)	Date: 05/07/2010
Budget Source: Remedial	Amount: \$1308
Action Name: Combined RI/FS	Financial ID: 0064
Financial Type: Actual Obligation	Date: 05/14/2010
Budget Source: Remedial	Amount: \$52349
Action Name: Combined RI/FS	Financial ID: 0064
Financial Type: Deobligation	Date: 05/14/2010
Budget Source: Remedial	Amount: \$52349
Action Name: Combined RI/FS	Financial ID: 0064
Financial Type: Extramural Outlay (Payment)	Date: 05/14/2010
Budget Source: Remedial	Amount: \$52349
Action Name: Combined RI/FS	Financial ID: 0072
Financial Type: Actual Obligation	Date: 06/01/2010
Budget Source: Remedial	Amount: \$25430
Action Name: Combined RI/FS	Financial ID: 0072
Financial Type: Deobligation	Date: 06/01/2010

Budget Source: Remedial	Amount: \$25430
Action Name: Combined RI/FS	Financial ID: 0072
Financial Type: Extramural Outlay (Payment)	Date: 06/01/2010
Budget Source: Remedial	Amount: \$25430
Action Name: Combined RI/FS	Financial ID: 0074
Financial Type: Actual Obligation	Date: 07/16/2010
Budget Source: Remedial	Amount: \$41392
Action Name: Combined RI/FS	Financial ID: 0074
Financial Type: Deobligation	Date: 07/16/2010
Budget Source: Remedial	Amount: \$41392
Action Name: Combined RI/FS	Financial ID: 0074
Financial Type: Extramural Outlay (Payment)	Date: 07/16/2010
Budget Source: Remedial	Amount: \$41392
Action Name: Combined RI/FS	Financial ID: 0075
Financial Type: Actual Obligation	Date: 08/11/2010
Budget Source: Remedial	Amount: \$45967
Action Name: Combined RI/FS	Financial ID: 0075
Financial Type: Deobligation	Date: 08/11/2010
Budget Source: Remedial	Amount: \$45967
Action Name: Combined RI/FS	Financial ID: 0075
Financial Type: Extramural Outlay (Payment)	Date: 08/11/2010
Budget Source: Remedial	Amount: \$45967
Action Name: Combined RI/FS	Financial ID: 0073
Financial Type: Actual Obligation	Date: 08/26/2010
Budget Source: Remedial	Amount: \$1043
Action Name: Combined RI/FS	Financial ID: 0076
Financial Type: Actual Obligation	Date: 08/26/2010
Budget Source: Remedial	Amount: \$85311
Action Name: Combined RI/FS	Financial ID: 0073
Financial Type: Deobligation	Date: 08/26/2010
Budget Source: Remedial	Amount: \$1043
Action Name: Combined RI/FS	Financial ID: 0076
Financial Type: Deobligation	Date: 08/26/2010

Budget Source: Remedial	Amount: \$85311
Action Name: Combined RI/FS	Financial ID: 0073
Financial Type: Extramural Outlay (Payment)	Date: 08/26/2010
Budget Source: Remedial	Amount: \$1043
Action Name: Combined RI/FS	Financial ID: 0076
Financial Type: Extramural Outlay (Payment)	Date: 08/26/2010
Budget Source: Remedial	Amount: \$85311
Action Name: Removal	Financial ID: 0009
Financial Type: Deobligation	Date: 09/07/2010
Budget Source: Removal	Amount: \$50936
Action Name: Combined RI/FS	Financial ID: 0077
Financial Type: Actual Obligation	Date: 10/07/2010
Budget Source: Remedial	Amount: \$14380
Action Name: Combined RI/FS	Financial ID: 0077
Financial Type: Deobligation	Date: 10/07/2010
Budget Source: Remedial	Amount: \$14380
Action Name: Combined RI/FS	Financial ID: 0077
Financial Type: Extramural Outlay (Payment)	Date: 10/07/2010
Budget Source: Remedial	Amount: \$14380
Action Name: Combined RI/FS	Financial ID: 0078
Financial Type: Actual Obligation	Date: 11/02/2010
Budget Source: Remedial	Amount: \$53422
Action Name: Combined RI/FS	Financial ID: 0078
Financial Type: Deobligation	Date: 11/02/2010
Budget Source: Remedial	Amount: \$53422
Action Name: Combined RI/FS	Financial ID: 0078
Financial Type: Extramural Outlay (Payment)	Date: 11/02/2010
Budget Source: Remedial	Amount: \$53422
Action Name: Combined RI/FS	Financial ID: 0081
Financial Type: Actual Obligation	Date: 12/08/2010
Budget Source: Remedial	Amount: \$27539
Action Name: Combined RI/FS	Financial ID: 0081
Financial Type: Deobligation	Date: 12/08/2010

Budget Source: Remedial	Amount: \$27539
Action Name: Combined RI/FS	Financial ID: 0081
Financial Type: Extramural Outlay (Payment)	Date: 12/08/2010
Budget Source: Remedial	Amount: \$27539
Action Name: Combined RI/FS	Financial ID: 0082
Financial Type: Actual Obligation	Date: 01/06/2011
Budget Source: Remedial	Amount: \$19040
Action Name: Combined RI/FS	Financial ID: 0083
Financial Type: Actual Obligation	Date: 01/06/2011
Budget Source: Remedial	Amount: \$18887
Action Name: Combined RI/FS	Financial ID: 0082
Financial Type: Deobligation	Date: 01/06/2011
Budget Source: Remedial	Amount: \$19040
Action Name: Combined RI/FS	Financial ID: 0083
Financial Type: Deobligation	Date: 01/06/2011
Budget Source: Remedial	Amount: \$18887
Action Name: Combined RI/FS	Financial ID: 0082
Financial Type: Extramural Outlay (Payment)	Date: 01/06/2011
Budget Source: Remedial	Amount: \$19040
Action Name: Combined RI/FS	Financial ID: 0083
Financial Type: Extramural Outlay (Payment)	Date: 01/06/2011
Budget Source: Remedial	Amount: \$18887
Action Name: Combined RI/FS	Financial ID: 0084
Financial Type: Actual Obligation	Date: 02/11/2011
Budget Source: Remedial	Amount: \$59852
Action Name: Combined RI/FS	Financial ID: 0084
Financial Type: Deobligation	Date: 02/11/2011
Budget Source: Remedial	Amount: \$59852
Action Name: Combined RI/FS	Financial ID: 0084
Financial Type: Extramural Outlay (Payment)	Date: 02/11/2011
Budget Source: Remedial	Amount: \$59852
Action Name: Combined RI/FS	Financial ID: 0087
Financial Type: Actual Obligation	Date: 03/03/2011



Budget Source: Remedial	Amount: \$32720
Action Name: Combined RI/FS	Financial ID: 0087
Financial Type: Deobligation	Date: 03/03/2011
Budget Source: Remedial	Amount: \$32720
Action Name: Combined RI/FS	Financial ID: 0087
Financial Type: Extramural Outlay (Payment)	Date: 03/03/2011
Budget Source: Remedial	Amount: \$32720
Action Name: Technical Assistance	Financial ID: 0002
Financial Type: Commitment	Date: 03/18/2011
Budget Source: Remedial	Amount: \$10000
Action Name: Technical Assistance	Financial ID: 0003
Financial Type: Decommitment	Date: 03/21/2011
Budget Source: Remedial	Amount: \$10000
Action Name: Technical Assistance	Financial ID: 0003
Financial Type: Actual Obligation	Date: 03/21/2011
Budget Source: Remedial	Amount: \$10000
Action Name: Combined RI/FS	Financial ID: 0080
Financial Type: Actual Obligation	Date: 04/07/2011
Budget Source: Remedial	Amount: \$50366
Action Name: Combined RI/FS	Financial ID: 0085
Financial Type: Actual Obligation	Date: 04/07/2011
Budget Source: Remedial	Amount: \$3541
Action Name: Combined RI/FS	Financial ID: 0086
Financial Type: Actual Obligation	Date: 04/07/2011
Budget Source: Remedial	Amount: \$50309
Action Name: Combined RI/FS	Financial ID: 0080
Financial Type: Deobligation	Date: 04/07/2011
Budget Source: Remedial	Amount: \$50366
Action Name: Combined RI/FS	Financial ID: 0085
Financial Type: Deobligation	Date: 04/07/2011
Budget Source: Remedial	Amount: \$3541
Action Name: Combined RI/FS	Financial ID: 0086
Financial Type: Deobligation	Date: 04/07/2011

Budget Source: Remedial	Amount: \$50309
Action Name: Combined RI/FS	Financial ID: 0080
Financial Type: Extramural Outlay (Payment)	Date: 04/07/2011
Budget Source: Remedial	Amount: \$50366
Action Name: Combined RI/FS	Financial ID: 0085
Financial Type: Extramural Outlay (Payment)	Date: 04/07/2011
Budget Source: Remedial	Amount: \$3541
Action Name: Combined RI/FS	Financial ID: 0086
Financial Type: Extramural Outlay (Payment)	Date: 04/07/2011
Budget Source: Remedial	Amount: \$50309
Action Name: Technical Assistance	Financial ID: 0004
Financial Type: Deobligation	Date: 04/19/2011
Budget Source: Remedial	Amount: \$1203
Action Name: Technical Assistance	Financial ID: 0003
Financial Type: Extramural Outlay (Payment)	Date: 04/19/2011
Budget Source: Remedial	Amount: \$1203
Action Name: Combined RI/FS	Financial ID: 0079
Financial Type: Actual Obligation	Date: 04/27/2011
Budget Source: Remedial	Amount: \$50816
Action Name: Combined RI/FS	Financial ID: 0079
Financial Type: Deobligation	Date: 04/27/2011
Budget Source: Remedial	Amount: \$50816
Action Name: Combined RI/FS	Financial ID: 0079
Financial Type: Extramural Outlay (Payment)	Date: 04/27/2011
Budget Source: Remedial	Amount: \$50816
Action Name: Technical Assistance	Financial ID: 0005
Financial Type: Deobligation	Date: 05/20/2011
Budget Source: Remedial	Amount: \$4522
Action Name: Technical Assistance	Financial ID: 0004
Financial Type: Extramural Outlay (Payment)	Date: 05/20/2011
Budget Source: Remedial	Amount: \$4522
Action Name: Combined RI/FS	Financial ID: 0088
Financial Type: Actual Obligation	Date: 06/01/2011

Budget Source: Remedial	Amount:	\$48278
Action Name: Combined RI/FS	Financial ID:	0088
Financial Type: Deobligation	Date:	06/01/2011
Budget Source: Remedial	Amount:	\$48278
Action Name: Combined RI/FS	Financial ID:	0088
Financial Type: Extramural Outlay (Payment)	Date:	06/01/2011
Budget Source: Remedial	Amount:	\$48278
Action Name: Technical Assistance	Financial ID:	0006
Financial Type: Deobligation	Date:	06/21/2011
Budget Source: Remedial	Amount:	\$333
Action Name: Technical Assistance	Financial ID:	0005
Financial Type: Extramural Outlay (Payment)	Date:	06/21/2011
Budget Source: Remedial	Amount:	\$333
Action Name: Combined RI/FS	Financial ID:	0093
Financial Type: Actual Obligation	Date:	07/01/2011
Budget Source: Remedial	Amount:	\$58834
Action Name: Combined RI/FS	Financial ID:	0093
Financial Type: Deobligation	Date:	07/01/2011
Budget Source: Remedial	Amount:	\$58834
Action Name: Combined RI/FS	Financial ID:	0093
Financial Type: Extramural Outlay (Payment)	Date:	07/01/2011
Budget Source: Remedial	Amount:	\$58834
Action Name: Combined RI/FS	Financial ID:	0001
Financial Type: Commitment	Date:	07/26/2011
Budget Source: Remedial	Amount:	\$200000
Action Name: Combined RI/FS	Financial ID:	0001
Financial Type: Decommitment	Date:	07/28/2011
Budget Source: Remedial	Amount:	\$200000
Action Name: Combined RI/FS	Financial ID:	0089
Financial Type: Actual Obligation	Date:	07/28/2011
Budget Source: Remedial	Amount:	\$91
Action Name: Combined RI/FS	Financial ID:	0001
Financial Type: Actual Obligation	Date:	07/28/2011

Budget Source: Remedial	Amount: \$200000
Action Name: Combined RI/FS	Financial ID: 0089
Financial Type: Deobligation	Date: 07/28/2011
Budget Source: Remedial	Amount: \$91
Action Name: Combined RI/FS	Financial ID: 0089
Financial Type: Extramural Outlay (Payment)	Date: 07/28/2011
Budget Source: Remedial	Amount: \$91
Action Name: Combined RI/FS	Financial ID: 0090
Financial Type: Actual Obligation	Date: 08/05/2011
Budget Source: Remedial	Amount: \$494
Action Name: Combined RI/FS	Financial ID: 0090
Financial Type: Deobligation	Date: 08/05/2011
Budget Source: Remedial	Amount: \$494
Action Name: Combined RI/FS	Financial ID: 0090
Financial Type: Extramural Outlay (Payment)	Date: 08/05/2011
Budget Source: Remedial	Amount: \$494
Action Name: Combined RI/FS	Financial ID: 0091
Financial Type: Actual Obligation	Date: 08/11/2011
Budget Source: Remedial	Amount: \$20736
Action Name: Combined RI/FS	Financial ID: 0091
Financial Type: Deobligation	Date: 08/11/2011
Budget Source: Remedial	Amount: \$20736
Action Name: Combined RI/FS	Financial ID: 0091
Financial Type: Extramural Outlay (Payment)	Date: 08/11/2011
Budget Source: Remedial	Amount: \$20736
Action Name: Combined RI/FS	Financial ID: 0092
Financial Type: Actual Obligation	Date: 09/13/2011
Budget Source: Remedial	Amount: \$11801
Action Name: Combined RI/FS	Financial ID: 0108
Financial Type: Actual Obligation	Date: 09/13/2011
Budget Source: Remedial	Amount: \$6624
Action Name: Combined RI/FS	Financial ID: 0092
Financial Type: Deobligation	Date: 09/13/2011

Budget Source: Remedial	Amount: \$11801
Action Name: Combined RI/FS	Financial ID: 0096
Financial Type: Deobligation	Date: 09/13/2011
Budget Source: Remedial	Amount: \$6624
Action Name: Combined RI/FS	Financial ID: 0092
Financial Type: Extramural Outlay (Payment)	Date: 09/13/2011
Budget Source: Remedial	Amount: \$11801
Action Name: Combined RI/FS	Financial ID: 0099
Financial Type: Extramural Outlay (Payment)	Date: 09/13/2011
Budget Source: Remedial	Amount: \$6624
Action Name: Remedial Design	Financial ID: 0001
Financial Type: Commitment	Date: 09/30/2011
Budget Source: Remedial	Amount: \$582437
Action Name: Remedial Design	Financial ID: 0001
Financial Type: Decommitment	Date: 09/30/2011
Budget Source: Remedial	Amount: \$582437
Action Name: Remedial Design	Financial ID: 0001
Financial Type: Actual Obligation	Date: 09/30/2011
Budget Source: Remedial	Amount: \$582437
Action Name: Remedial Design	Financial ID: 0001
Financial Type: Deobligation	Date: 09/30/2011
Budget Source: Remedial	Amount: \$8731
Action Name: Remedial Design	Financial ID: 0002
Financial Type: Deobligation	Date: 09/30/2011
Budget Source: Remedial	Amount: \$1787
Action Name: Remedial Design	Financial ID: 0003
Financial Type: Deobligation	Date: 09/30/2011
Budget Source: Remedial	Amount: \$9868
Action Name: Remedial Design	Financial ID: 0004
Financial Type: Deobligation	Date: 09/30/2011
Budget Source: Remedial	Amount: \$6344
Action Name: Remedial Design	Financial ID: 0006
Financial Type: Deobligation	Date: 09/30/2011

Budget Source: Remedial	Amount:	\$11674
Action Name: Remedial Design	Financial ID:	0007
Financial Type: Deobligation	Date:	09/30/2011
Budget Source: Remedial	Amount:	\$2962
Action Name: Remedial Design	Financial ID:	0008
Financial Type: Deobligation	Date:	09/30/2011
Budget Source: Remedial	Amount:	\$6724
Action Name: Remedial Design	Financial ID:	0012
Financial Type: Deobligation	Date:	09/30/2011
Budget Source: Remedial	Amount:	\$3994
Action Name: Remedial Design	Financial ID:	0013
Financial Type: Deobligation	Date:	09/30/2011
Budget Source: Remedial	Amount:	\$7797
Action Name: Remedial Design	Financial ID:	0014
Financial Type: Deobligation	Date:	09/30/2011
Budget Source: Remedial	Amount:	\$582437
Action Name: Combined RI/FS	Financial ID:	0094
Financial Type: Actual Obligation	Date:	11/17/2011
Budget Source: Remedial	Amount:	\$11801
Action Name: Combined RI/FS	Financial ID:	0096
Financial Type: Actual Obligation	Date:	11/17/2011
Budget Source: Remedial	Amount:	\$11801
Action Name: Combined RI/FS	Financial ID:	0097
Financial Type: Actual Obligation	Date:	11/17/2011
Budget Source: Remedial	Amount:	\$229030
Action Name: Combined RI/FS	Financial ID:	0098
Financial Type: Actual Obligation	Date:	11/17/2011
Budget Source: Remedial	Amount:	\$10137
Action Name: Combined RI/FS	Financial ID:	0099
Financial Type: Actual Obligation	Date:	11/17/2011
Budget Source: Remedial	Amount:	\$229030
Action Name: Combined RI/FS	Financial ID:	0109
Financial Type: Actual Obligation	Date:	11/17/2011

Budget Source: Remedial	Amount:	\$53422
Action Name: Combined RI/FS	Financial ID:	0110
Financial Type: Actual Obligation	Date:	11/17/2011
Budget Source: Remedial	Amount:	\$99691
Action Name: Combined RI/FS	Financial ID:	0111
Financial Type: Actual Obligation	Date:	11/17/2011
Budget Source: Remedial	Amount:	\$56933
Action Name: Combined RI/FS	Financial ID:	0112
Financial Type: Actual Obligation	Date:	11/17/2011
Budget Source: Remedial	Amount:	\$46578
Action Name: Combined RI/FS	Financial ID:	0113
Financial Type: Actual Obligation	Date:	11/17/2011
Budget Source: Remedial	Amount:	\$99691
Action Name: Combined RI/FS	Financial ID:	0114
Financial Type: Actual Obligation	Date:	11/17/2011
Budget Source: Remedial	Amount:	\$56933
Action Name: Combined RI/FS	Financial ID:	0115
Financial Type: Actual Obligation	Date:	11/17/2011
Budget Source: Remedial	Amount:	\$53422
Action Name: Combined RI/FS	Financial ID:	0116
Financial Type: Actual Obligation	Date:	11/17/2011
Budget Source: Remedial	Amount:	\$115000
Action Name: Combined RI/FS	Financial ID:	0117
Financial Type: Actual Obligation	Date:	11/17/2011
Budget Source: Remedial	Amount:	\$46578
Action Name: Combined RI/FS	Financial ID:	0118
Financial Type: Actual Obligation	Date:	11/17/2011
Budget Source: Remedial	Amount:	\$115000
Action Name: Combined RI/FS	Financial ID:	0095
Financial Type: Actual Obligation	Date:	11/18/2011
Budget Source: Remedial	Amount:	\$10137
Action Name: Combined RI/FS	Financial ID:	0095
Financial Type: Extramural Outlay (Payment)	Date:	11/18/2011

Budget Source: Remedial	Amount:	\$10137
Action Name: Combined RI/FS	Financial ID:	0100
Financial Type: Actual Obligation	Date:	11/21/2011
Budget Source: Remedial	Amount:	\$0
Action Name: Combined RI/FS	Financial ID:	0101
Financial Type: Actual Obligation	Date:	11/21/2011
Budget Source: Remedial	Amount:	\$3164
Action Name: Combined RI/FS	Financial ID:	0102
Financial Type: Actual Obligation	Date:	11/21/2011
Budget Source: Remedial	Amount:	\$13955
Action Name: Combined RI/FS	Financial ID:	0103
Financial Type: Actual Obligation	Date:	11/21/2011
Budget Source: Remedial	Amount:	\$0
Action Name: Combined RI/FS	Financial ID:	0096
Financial Type: Extramural Outlay (Payment)	Date:	11/21/2011
Budget Source: Remedial	Amount:	\$13955
Action Name: Combined RI/FS	Financial ID:	0097
Financial Type: Extramural Outlay (Payment)	Date:	11/21/2011
Budget Source: Remedial	Amount:	\$3164
Action Name: Combined RI/FS	Financial ID:	0002
Financial Type: Actual Obligation	Date:	12/01/2011
Budget Source: Remedial	Amount:	\$200000
Action Name: Removal	Financial ID:	0009
Financial Type: Actual Obligation	Date:	12/01/2011
Budget Source: Removal	Amount:	\$3202
Action Name: Technical Assistance	Financial ID:	0004
Financial Type: Actual Obligation	Date:	12/01/2011
Budget Source: Remedial	Amount:	\$10000
Action Name: Combined RI/FS	Financial ID:	0006
Financial Type: Deobligation	Date:	12/01/2011
Budget Source: Remedial	Amount:	\$200000
Action Name: Combined RI/FS	Financial ID:	0008
Financial Type: Deobligation	Date:	12/01/2011



Budget Source: Remedial	Amount: \$33
Action Name: Removal	Financial ID: 0010
Financial Type: Deobligation	Date: 12/01/2011
Budget Source: Removal	Amount: \$3202
Action Name: Technical Assistance	Financial ID: 0007
Financial Type: Deobligation	Date: 12/01/2011
Budget Source: Remedial	Amount: \$10000
Action Name: Combined RI/FS	Financial ID: 0001
Financial Type: Extramural Outlay (Payment)	Date: 12/01/2011
Budget Source: Remedial	Amount: \$33
Action Name: Combined RI/FS	Financial ID: 0002
Financial Type: Extramural Outlay (Payment)	Date: 12/10/2011
Budget Source: Remedial	Amount: \$0
Action Name: Remedial Design	Financial ID: 0005
Financial Type: Deobligation	Date: 12/13/2011
Budget Source: Remedial	Amount: \$386
Action Name: Remedial Design	Financial ID: 0001
Financial Type: Extramural Outlay (Payment)	Date: 12/13/2011
Budget Source: Remedial	Amount: \$386
Action Name: Combined RI/FS	Financial ID: 0003
Financial Type: Extramural Outlay (Payment)	Date: 12/14/2011
Budget Source: Remedial	Amount: \$33
Action Name: Combined RI/FS	Financial ID: 0004
Financial Type: Extramural Outlay (Payment)	Date: 12/14/2011
Budget Source: Remedial	Amount: \$0
Action Name: Combined RI/FS	Financial ID: 0001
Financial Type: Extramural Deoutlay (Credit)	Date: 12/14/2011
Budget Source: Remedial	Amount: \$33
Action Name: Combined RI/FS	Financial ID: 0002
Financial Type: Extramural Deoutlay (Credit)	Date: 12/14/2011
Budget Source: Remedial	Amount: \$0
Action Name: Combined RI/FS	Financial ID: 0104
Financial Type: Actual Obligation	Date: 12/15/2011

Budget Source: Remedial	Amount: \$8207
Action Name: Combined RI/FS	Financial ID: 0105
Financial Type: Actual Obligation	Date: 12/15/2011
Budget Source: Remedial	Amount: \$3164
Action Name: Combined RI/FS	Financial ID: 0094
Financial Type: Deobligation	Date: 12/15/2011
Budget Source: Remedial	Amount: \$6871
Action Name: Combined RI/FS	Financial ID: 0098
Financial Type: Extramural Outlay (Payment)	Date: 12/15/2011
Budget Source: Remedial	Amount: \$8207
Action Name: Remedial Design	Financial ID: 0002
Financial Type: Extramural Outlay (Payment)	Date: 12/16/2011
Budget Source: Remedial	Amount: \$386
Action Name: Remedial Design	Financial ID: 0001
Financial Type: Extramural Deoutlay (Credit)	Date: 12/16/2011
Budget Source: Remedial	Amount: \$386
Action Name: Combined RI/FS	Financial ID: 0009
Financial Type: Deobligation	Date: 12/21/2011
Budget Source: Remedial	Amount: \$2900
Action Name: Combined RI/FS	Financial ID: 0006
Financial Type: Extramural Outlay (Payment)	Date: 12/21/2011
Budget Source: Remedial	Amount: \$2900
Action Name: Combined RI/FS	Financial ID: 0004
Financial Type: Deobligation	Date: 12/22/2011
Budget Source: Remedial	Amount: \$2900
Action Name: Remedial Design	Financial ID: 0011
Financial Type: Deobligation	Date: 12/22/2011
Budget Source: Remedial	Amount: \$40
Action Name: Combined RI/FS	Financial ID: 0005
Financial Type: Extramural Outlay (Payment)	Date: 12/22/2011
Budget Source: Remedial	Amount: \$0
Action Name: Combined RI/FS	Financial ID: 0013
Financial Type: Extramural Outlay (Payment)	Date: 12/22/2011

Budget Source: Remedial	Amount: \$2900
Action Name: Remedial Design	Financial ID: 0019
Financial Type: Extramural Outlay (Payment)	Date: 12/22/2011
Budget Source: Remedial	Amount: \$40
Action Name: Combined RI/FS	Financial ID: 0007
Financial Type: Extramural Outlay (Payment)	Date: 12/28/2011
Budget Source: Remedial	Amount: \$2900
Action Name: Combined RI/FS	Financial ID: 0008
Financial Type: Extramural Outlay (Payment)	Date: 12/28/2011
Budget Source: Remedial	Amount: \$0
Action Name: Combined RI/FS	Financial ID: 0003
Financial Type: Extramural Deoutlay (Credit)	Date: 12/28/2011
Budget Source: Remedial	Amount: \$2900
Action Name: Combined RI/FS	Financial ID: 0004
Financial Type: Extramural Deoutlay (Credit)	Date: 12/28/2011
Budget Source: Remedial	Amount: \$0
Action Name: Combined RI/FS	Financial ID: 0006
Financial Type: Actual Obligation	Date: 01/06/2012
Budget Source: Remedial	Amount: \$2900
Action Name: Combined RI/FS	Financial ID: 0008
Financial Type: Actual Obligation	Date: 01/17/2012
Budget Source: Remedial	Amount: \$2900
Action Name: Combined RI/FS	Financial ID: 0001
Financial Type: Deobligation	Date: 01/17/2012
Budget Source: Remedial	Amount: \$2900
Action Name: Combined RI/FS	Financial ID: 0005
Financial Type: Deobligation	Date: 01/17/2012
Budget Source: Remedial	Amount: \$2900
Action Name: Combined RI/FS	Financial ID: 0012
Financial Type: Extramural Outlay (Payment)	Date: 01/17/2012
Budget Source: Remedial	Amount: \$2900
Action Name: Combined RI/FS	Financial ID: 0005
Financial Type: Extramural Deoutlay (Credit)	Date: 01/17/2012

Budget Source: Remedial	Amount: \$2900
Action Name: Combined RI/FS	Financial ID: 0002
Financial Type: Deobligation	Date: 01/19/2012
Budget Source: Remedial	Amount: \$1213
Action Name: Combined RI/FS	Financial ID: 0003
Financial Type: Deobligation	Date: 01/19/2012
Budget Source: Remedial	Amount: \$219
Action Name: Remedial Design	Financial ID: 0003
Financial Type: Extramural Outlay (Payment)	Date: 01/19/2012
Budget Source: Remedial	Amount: \$8731
Action Name: Remedial Design	Financial ID: 0004
Financial Type: Extramural Outlay (Payment)	Date: 01/19/2012
Budget Source: Remedial	Amount: \$1787
Action Name: Combined RI/FS	Financial ID: 0106
Financial Type: Actual Obligation	Date: 01/20/2012
Budget Source: Remedial	Amount: \$6871
Action Name: Combined RI/FS	Financial ID: 0094
Financial Type: Extramural Outlay (Payment)	Date: 01/20/2012
Budget Source: Remedial	Amount: \$6871
Action Name: Remedial Design	Financial ID: 0005
Financial Type: Extramural Outlay (Payment)	Date: 01/24/2012
Budget Source: Remedial	Amount: \$1787
Action Name: Remedial Design	Financial ID: 0006
Financial Type: Extramural Outlay (Payment)	Date: 01/24/2012
Budget Source: Remedial	Amount: \$8731
Action Name: Remedial Design	Financial ID: 0002
Financial Type: Extramural Deoutlay (Credit)	Date: 01/24/2012
Budget Source: Remedial	Amount: \$1787
Action Name: Remedial Design	Financial ID: 0003
Financial Type: Extramural Deoutlay (Credit)	Date: 01/24/2012
Budget Source: Remedial	Amount: \$8731
Action Name: Combined RI/FS	Financial ID: 0007
Financial Type: Actual Obligation	Date: 01/25/2012

Budget Source: Remedial	Amount: \$2900
Action Name: Remedial Design	Financial ID: 0002
Financial Type: Actual Obligation	Date: 01/25/2012
Budget Source: Remedial	Amount: \$40
Action Name: Combined RI/FS	Financial ID: 0007
Financial Type: Extramural Deoutlay (Credit)	Date: 01/25/2012
Budget Source: Remedial	Amount: \$2900
Action Name: Remedial Design	Financial ID: 0009
Financial Type: Extramural Deoutlay (Credit)	Date: 01/25/2012
Budget Source: Remedial	Amount: \$40
Action Name: Combined RI/FS	Financial ID: 0009
Financial Type: Extramural Outlay (Payment)	Date: 01/27/2012
Budget Source: Remedial	Amount: \$1213
Action Name: Combined RI/FS	Financial ID: 0010
Financial Type: Extramural Outlay (Payment)	Date: 02/07/2012
Budget Source: Remedial	Amount: \$1213
Action Name: Combined RI/FS	Financial ID: 0006
Financial Type: Extramural Deoutlay (Credit)	Date: 02/07/2012
Budget Source: Remedial	Amount: \$1213
Action Name: Combined RI/FS	Financial ID: 0011
Financial Type: Extramural Outlay (Payment)	Date: 02/10/2012
Budget Source: Remedial	Amount: \$219
Action Name: Remedial Design	Financial ID: 0007
Financial Type: Extramural Outlay (Payment)	Date: 02/13/2012
Budget Source: Remedial	Amount: \$9868
Action Name: Remedial Design	Financial ID: 0008
Financial Type: Extramural Outlay (Payment)	Date: 02/16/2012
Budget Source: Remedial	Amount: \$9868
Action Name: Remedial Design	Financial ID: 0004
Financial Type: Extramural Deoutlay (Credit)	Date: 02/16/2012
Budget Source: Remedial	Amount: \$9868
Action Name: Combined RI/FS	Financial ID: 0014
Financial Type: Extramural Outlay (Payment)	Date: 02/28/2012

Budget Source: Remedial	Amount: \$219
Action Name: Combined RI/FS	Financial ID: 0008
Financial Type: Extramural Deoutlay (Credit)	Date: 02/28/2012
Budget Source: Remedial	Amount: \$219
Action Name: Removal	Financial ID: 0010
Financial Type: Actual Obligation	Date: 03/01/2012
Budget Source: Removal	Amount: \$140
Action Name: Combined RI/FS	Financial ID: 0007
Financial Type: Deobligation	Date: 03/09/2012
Budget Source: Remedial	Amount: \$20091
Action Name: Combined RI/FS	Financial ID: 0015
Financial Type: Extramural Outlay (Payment)	Date: 03/14/2012
Budget Source: Remedial	Amount: \$20091
Action Name: Remedial Design	Financial ID: 0009
Financial Type: Extramural Outlay (Payment)	Date: 03/21/2012
Budget Source: Remedial	Amount: \$6344
Action Name: Remedial Design	Financial ID: 0009
Financial Type: Deobligation	Date: 03/23/2012
Budget Source: Remedial	Amount: \$2162
Action Name: Remedial Design	Financial ID: 0017
Financial Type: Extramural Outlay (Payment)	Date: 03/23/2012
Budget Source: Remedial	Amount: \$2162
Action Name: Remedial Design	Financial ID: 0010
Financial Type: Extramural Outlay (Payment)	Date: 03/26/2012
Budget Source: Remedial	Amount: \$6344
Action Name: Remedial Design	Financial ID: 0005
Financial Type: Extramural Deoutlay (Credit)	Date: 03/26/2012
Budget Source: Remedial	Amount: \$6344
Action Name: Combined RI/FS	Financial ID: 0016
Financial Type: Extramural Outlay (Payment)	Date: 03/28/2012
Budget Source: Remedial	Amount: \$20091
Action Name: Combined RI/FS	Financial ID: 0009
Financial Type: Extramural Deoutlay (Credit)	Date: 03/28/2012

Budget Source: Remedial	Amount: \$20091
Action Name: Remedial Design	Financial ID: 0003
Financial Type: Actual Obligation	Date: 04/01/2012
Budget Source: Remedial	Amount: \$2162
Action Name: Remedial Design	Financial ID: 0010
Financial Type: Extramural Deoutlay (Credit)	Date: 04/01/2012
Budget Source: Remedial	Amount: \$2162
Action Name: Combined RI/FS	Financial ID: 0010
Financial Type: Deobligation	Date: 04/03/2012
Budget Source: Remedial	Amount: \$6306
Action Name: Combined RI/FS	Financial ID: 0017
Financial Type: Extramural Outlay (Payment)	Date: 04/05/2012
Budget Source: Remedial	Amount: \$6306
Action Name: Combined RI/FS	Financial ID: 0018
Financial Type: Extramural Outlay (Payment)	Date: 04/23/2012
Budget Source: Remedial	Amount: \$6306
Action Name: Remedial Design	Financial ID: 0011
Financial Type: Extramural Outlay (Payment)	Date: 04/23/2012
Budget Source: Remedial	Amount: \$11674
Action Name: Combined RI/FS	Financial ID: 0010
Financial Type: Extramural Deoutlay (Credit)	Date: 04/23/2012
Budget Source: Remedial	Amount: \$6306
Action Name: Remedial Design	Financial ID: 0012
Financial Type: Extramural Outlay (Payment)	Date: 04/26/2012
Budget Source: Remedial	Amount: \$11674
Action Name: Remedial Design	Financial ID: 0006
Financial Type: Extramural Deoutlay (Credit)	Date: 04/26/2012
Budget Source: Remedial	Amount: \$11674
Action Name: Combined RI/FS	Financial ID: 0011
Financial Type: Deobligation	Date: 05/03/2012
Budget Source: Remedial	Amount: \$7796
Action Name: Combined RI/FS	Financial ID: 0019
Financial Type: Extramural Outlay (Payment)	Date: 05/16/2012

Budget Source: Remedial	Amount: \$7796
Action Name: Remedial Design	Financial ID: 0013
Financial Type: Extramural Outlay (Payment)	Date: 05/23/2012
Budget Source: Remedial	Amount: \$2962
Action Name: Combined RI/FS	Financial ID: 0020
Financial Type: Extramural Outlay (Payment)	Date: 05/25/2012
Budget Source: Remedial	Amount: \$7796
Action Name: Combined RI/FS	Financial ID: 0011
Financial Type: Extramural Deoutlay (Credit)	Date: 05/25/2012
Budget Source: Remedial	Amount: \$7796
Action Name: Remedial Design	Financial ID: 0014
Financial Type: Extramural Outlay (Payment)	Date: 05/29/2012
Budget Source: Remedial	Amount: \$2962
Action Name: Remedial Design	Financial ID: 0007
Financial Type: Extramural Deoutlay (Credit)	Date: 05/29/2012
Budget Source: Remedial	Amount: \$2962
Action Name: Combined RI/FS	Financial ID: 0012
Financial Type: Deobligation	Date: 06/04/2012
Budget Source: Remedial	Amount: \$1035
Action Name: Combined RI/FS	Financial ID: 0021
Financial Type: Extramural Outlay (Payment)	Date: 06/12/2012
Budget Source: Remedial	Amount: \$1035
Action Name: Remedial Design	Financial ID: 0010
Financial Type: Deobligation	Date: 06/20/2012
Budget Source: Remedial	Amount: \$4346
Action Name: Remedial Design	Financial ID: 0018
Financial Type: Extramural Outlay (Payment)	Date: 06/20/2012
Budget Source: Remedial	Amount: \$4346
Action Name: Combined RI/FS	Financial ID: 0022
Financial Type: Extramural Outlay (Payment)	Date: 06/21/2012
Budget Source: Remedial	Amount: \$1035
Action Name: Remedial Design	Financial ID: 0015
Financial Type: Extramural Outlay (Payment)	Date: 06/21/2012



Budget Source: Remedial	Amount: \$6724
Action Name: Combined RI/FS	Financial ID: 0012
Financial Type: Extramural Deoutlay (Credit)	Date: 06/21/2012
Budget Source: Remedial	Amount: \$1035
Action Name: Remedial Design	Financial ID: 0016
Financial Type: Extramural Outlay (Payment)	Date: 06/27/2012
Budget Source: Remedial	Amount: \$6724
Action Name: Remedial Design	Financial ID: 0008
Financial Type: Extramural Deoutlay (Credit)	Date: 06/27/2012
Budget Source: Remedial	Amount: \$6724
Action Name: Remedial Design	Financial ID: 0004
Financial Type: Actual Obligation	Date: 07/01/2012
Budget Source: Remedial	Amount: \$4346
Action Name: Remedial Design	Financial ID: 0011
Financial Type: Extramural Deoutlay (Credit)	Date: 07/01/2012
Budget Source: Remedial	Amount: \$4346
Action Name: Remedial Design	Financial ID: 0020
Financial Type: Extramural Outlay (Payment)	Date: 08/06/2012
Budget Source: Remedial	Amount: \$3994
Action Name: Remedial Design	Financial ID: 0021
Financial Type: Extramural Outlay (Payment)	Date: 08/09/2012
Budget Source: Remedial	Amount: \$3994
Action Name: Remedial Design	Financial ID: 0012
Financial Type: Extramural Deoutlay (Credit)	Date: 08/09/2012
Budget Source: Remedial	Amount: \$3994
Action Name: Remedial Design	Financial ID: 0022
Financial Type: Extramural Outlay (Payment)	Date: 09/04/2012
Budget Source: Remedial	Amount: \$7797
Action Name: Combined RI/FS	Financial ID: 0107
Financial Type: Actual Obligation	Date: 09/06/2012
Budget Source: Remedial	Amount: \$52349
Action Name: Remedial Design	Financial ID: 0023
Financial Type: Extramural Outlay (Payment)	Date: 09/07/2012

Budget Source: Remedial	Amount: \$7797
Action Name: Remedial Design	Financial ID: 0013
Financial Type: Extramural Deoutlay (Credit)	Date: 09/07/2012
Budget Source: Remedial	Amount: \$7797
Action Name: Remedial Design	Financial ID: 0002
Financial Type: Commitment	Date: 09/10/2012
Budget Source: Remedial	Amount: \$500000
Action Name: Remedial Design	Financial ID: 0002
Financial Type: Decommitment	Date: 09/10/2012
Budget Source: Remedial	Amount: \$500000
Action Name: Remedial Design	Financial ID: 0005
Financial Type: Actual Obligation	Date: 09/20/2012
Budget Source: Remedial	Amount: \$582437
Action Name: Remedial Design	Financial ID: 0006
Financial Type: Actual Obligation	Date: 09/20/2012
Budget Source: Remedial	Amount: \$500000
Action Name: Remedial Design	Financial ID: 0015
Financial Type: Deobligation	Date: 09/20/2012
Budget Source: Remedial	Amount: \$6731
Action Name: Remedial Design	Financial ID: 0016
Financial Type: Deobligation	Date: 09/20/2012
Budget Source: Remedial	Amount: \$1851
Action Name: Remedial Design	Financial ID: 0017
Financial Type: Deobligation	Date: 09/20/2012
Budget Source: Remedial	Amount: \$719
Action Name: Remedial Design	Financial ID: 0018
Financial Type: Deobligation	Date: 09/20/2012
Budget Source: Remedial	Amount: \$67645
Action Name: Remedial Design	Financial ID: 0019
Financial Type: Deobligation	Date: 09/20/2012
Budget Source: Remedial	Amount: \$77848
Action Name: Remedial Design	Financial ID: 0020
Financial Type: Deobligation	Date: 09/20/2012

Budget Source: Remedial	Amount: \$45329
Action Name: Remedial Design	Financial ID: 0021
Financial Type: Deobligation	Date: 09/20/2012
Budget Source: Remedial	Amount: \$19329
Action Name: Remedial Design	Financial ID: 0022
Financial Type: Deobligation	Date: 09/20/2012
Budget Source: Remedial	Amount: \$3237
Action Name: Remedial Design	Financial ID: 0023
Financial Type: Deobligation	Date: 09/20/2012
Budget Source: Remedial	Amount: \$2574
Action Name: Remedial Design	Financial ID: 0024
Financial Type: Deobligation	Date: 09/20/2012
Budget Source: Remedial	Amount: \$109089
Action Name: Remedial Design	Financial ID: 0025
Financial Type: Deobligation	Date: 09/20/2012
Budget Source: Remedial	Amount: \$4708
Action Name: Remedial Design	Financial ID: 0026
Financial Type: Deobligation	Date: 09/20/2012
Budget Source: Remedial	Amount: \$11009
Action Name: Remedial Design	Financial ID: 0027
Financial Type: Deobligation	Date: 09/20/2012
Budget Source: Remedial	Amount: \$1890
Action Name: Remedial Design	Financial ID: 0028
Financial Type: Deobligation	Date: 09/20/2012
Budget Source: Remedial	Amount: \$461
Action Name: Remedial Design	Financial ID: 0029
Financial Type: Deobligation	Date: 09/20/2012
Budget Source: Remedial	Amount: \$2761
Action Name: Remedial Design	Financial ID: 0030
Financial Type: Deobligation	Date: 09/20/2012
Budget Source: Remedial	Amount: \$5127
Action Name: Remedial Design	Financial ID: 0031
Financial Type: Deobligation	Date: 09/20/2012

Budget Source: Remedial	Amount: \$19759
Action Name: Remedial Design	Financial ID: 0032
Financial Type: Deobligation	Date: 09/20/2012
Budget Source: Remedial	Amount: \$9136
Action Name: Remedial Design	Financial ID: 0033
Financial Type: Deobligation	Date: 09/20/2012
Budget Source: Remedial	Amount: \$58817
Action Name: Remedial Design	Financial ID: 0034
Financial Type: Deobligation	Date: 09/20/2012
Budget Source: Remedial	Amount: \$3088
Action Name: Remedial Design	Financial ID: 0024
Financial Type: Extramural Outlay (Payment)	Date: 09/24/2012
Budget Source: Remedial	Amount: \$6731
Action Name: Remedial Design	Financial ID: 0025
Financial Type: Extramural Outlay (Payment)	Date: 09/27/2012
Budget Source: Remedial	Amount: \$6731
Action Name: Remedial Design	Financial ID: 0014
Financial Type: Extramural Deoutlay (Credit)	Date: 09/27/2012
Budget Source: Remedial	Amount: \$6731
Action Name: Remedial Design	Financial ID: 0026
Financial Type: Extramural Outlay (Payment)	Date: 10/18/2012
Budget Source: Remedial	Amount: \$719
Action Name: Remedial Design	Financial ID: 0027
Financial Type: Extramural Outlay (Payment)	Date: 10/18/2012
Budget Source: Remedial	Amount: \$1851
Action Name: Remedial Design	Financial ID: 0028
Financial Type: Extramural Outlay (Payment)	Date: 10/23/2012
Budget Source: Remedial	Amount: \$719
Action Name: Remedial Design	Financial ID: 0029
Financial Type: Extramural Outlay (Payment)	Date: 10/23/2012
Budget Source: Remedial	Amount: \$1851
Action Name: Remedial Design	Financial ID: 0015
Financial Type: Extramural Deoutlay (Credit)	Date: 10/23/2012

Budget Source: Remedial	Amount: \$719
Action Name: Remedial Design	Financial ID: 0016
Financial Type: Extramural Deoutlay (Credit)	Date: 10/23/2012
Budget Source: Remedial	Amount: \$1851
Action Name: Remedial Design	Financial ID: 0030
Financial Type: Extramural Outlay (Payment)	Date: 10/26/2012
Budget Source: Remedial	Amount: \$67645
Action Name: Remedial Design	Financial ID: 0031
Financial Type: Extramural Outlay (Payment)	Date: 10/26/2012
Budget Source: Remedial	Amount: \$19329
Action Name: Remedial Design	Financial ID: 0032
Financial Type: Extramural Outlay (Payment)	Date: 10/26/2012
Budget Source: Remedial	Amount: \$45329
Action Name: Remedial Design	Financial ID: 0033
Financial Type: Extramural Outlay (Payment)	Date: 10/26/2012
Budget Source: Remedial	Amount: \$77848
Action Name: Remedial Design	Financial ID: 0034
Financial Type: Extramural Outlay (Payment)	Date: 10/31/2012
Budget Source: Remedial	Amount: \$67645
Action Name: Remedial Design	Financial ID: 0035
Financial Type: Extramural Outlay (Payment)	Date: 10/31/2012
Budget Source: Remedial	Amount: \$19329
Action Name: Remedial Design	Financial ID: 0036
Financial Type: Extramural Outlay (Payment)	Date: 10/31/2012
Budget Source: Remedial	Amount: \$45329
Action Name: Remedial Design	Financial ID: 0037
Financial Type: Extramural Outlay (Payment)	Date: 10/31/2012
Budget Source: Remedial	Amount: \$77848
Action Name: Remedial Design	Financial ID: 0017
Financial Type: Extramural Deoutlay (Credit)	Date: 10/31/2012
Budget Source: Remedial	Amount: \$67645
Action Name: Remedial Design	Financial ID: 0018
Financial Type: Extramural Deoutlay (Credit)	Date: 10/31/2012

Budget Source: Remedial	Amount: \$19329
Action Name: Remedial Design	Financial ID: 0019
Financial Type: Extramural Deoutlay (Credit)	Date: 10/31/2012
Budget Source: Remedial	Amount: \$45329
Action Name: Remedial Design	Financial ID: 0020
Financial Type: Extramural Deoutlay (Credit)	Date: 10/31/2012
Budget Source: Remedial	Amount: \$77848
Action Name: Remedial Design	Financial ID: 0038
Financial Type: Extramural Outlay (Payment)	Date: 11/20/2012
Budget Source: Remedial	Amount: \$3237
Action Name: Remedial Design	Financial ID: 0039
Financial Type: Extramural Outlay (Payment)	Date: 11/26/2012
Budget Source: Remedial	Amount: \$3237
Action Name: Remedial Design	Financial ID: 0021
Financial Type: Extramural Deoutlay (Credit)	Date: 11/26/2012
Budget Source: Remedial	Amount: \$3237
Action Name: Remedial Design	Financial ID: 0040
Financial Type: Extramural Outlay (Payment)	Date: 12/17/2012
Budget Source: Remedial	Amount: \$2574
Action Name: Remedial Design	Financial ID: 0041
Financial Type: Extramural Outlay (Payment)	Date: 12/20/2012
Budget Source: Remedial	Amount: \$2574
Action Name: Remedial Design	Financial ID: 0022
Financial Type: Extramural Deoutlay (Credit)	Date: 12/20/2012
Budget Source: Remedial	Amount: \$2574
Action Name: Remedial Design	Financial ID: 0042
Financial Type: Extramural Outlay (Payment)	Date: 01/03/2013
Budget Source: Remedial	Amount: \$109089
Action Name: Remedial Design	Financial ID: 0043
Financial Type: Extramural Outlay (Payment)	Date: 01/08/2013
Budget Source: Remedial	Amount: \$109089
Action Name: Remedial Design	Financial ID: 0023
Financial Type: Extramural Deoutlay (Credit)	Date: 01/08/2013

Budget Source: Remedial	Amount:	\$109089
Action Name: Remedial Design	Financial ID:	0044
Financial Type: Extramural Outlay (Payment)	Date:	01/28/2013
Budget Source: Remedial	Amount:	\$4708
Action Name: Remedial Design	Financial ID:	0045
Financial Type: Extramural Outlay (Payment)	Date:	01/31/2013
Budget Source: Remedial	Amount:	\$4708
Action Name: Remedial Design	Financial ID:	0024
Financial Type: Extramural Deoutlay (Credit)	Date:	01/31/2013
Budget Source: Remedial	Amount:	\$4708
Action Name: Remedial Design	Financial ID:	0046
Financial Type: Extramural Outlay (Payment)	Date:	02/07/2013
Budget Source: Remedial	Amount:	\$11009
Action Name: Remedial Design	Financial ID:	0047
Financial Type: Extramural Outlay (Payment)	Date:	02/14/2013
Budget Source: Remedial	Amount:	\$11009
Action Name: Remedial Design	Financial ID:	0025
Financial Type: Extramural Deoutlay (Credit)	Date:	02/14/2013
Budget Source: Remedial	Amount:	\$11009
Action Name: Remedial Design	Financial ID:	0048
Financial Type: Extramural Outlay (Payment)	Date:	02/15/2013
Budget Source: Remedial	Amount:	\$1890
Action Name: Remedial Design	Financial ID:	0049
Financial Type: Extramural Outlay (Payment)	Date:	03/21/2013
Budget Source: Remedial	Amount:	\$461
Action Name: Remedial Design	Financial ID:	0050
Financial Type: Extramural Outlay (Payment)	Date:	03/21/2013
Budget Source: Remedial	Amount:	\$2761
Action Name: Remedial Design	Financial ID:	0051
Financial Type: Extramural Outlay (Payment)	Date:	03/27/2013
Budget Source: Remedial	Amount:	\$2761
Action Name: Remedial Design	Financial ID:	0052
Financial Type: Extramural Outlay (Payment)	Date:	03/27/2013

Budget Source: Remedial	Amount: \$461
Action Name: Remedial Design	Financial ID: 0026
Financial Type: Extramural Deoutlay (Credit)	Date: 03/27/2013
Budget Source: Remedial	Amount: \$2761
Action Name: Remedial Design	Financial ID: 0027
Financial Type: Extramural Deoutlay (Credit)	Date: 03/27/2013
Budget Source: Remedial	Amount: \$461
Action Name: Combined RI/FS	Financial ID: 0013
Financial Type: Deobligation	Date: 04/12/2013
Budget Source: Remedial	Amount: \$3132
Action Name: Combined RI/FS	Financial ID: 0023
Financial Type: Extramural Outlay (Payment)	Date: 04/17/2013
Budget Source: Remedial	Amount: \$3132
Action Name: Combined RI/FS	Financial ID: 0024
Financial Type: Extramural Outlay (Payment)	Date: 04/19/2013
Budget Source: Remedial	Amount: \$3132
Action Name: Combined RI/FS	Financial ID: 0013
Financial Type: Extramural Deoutlay (Credit)	Date: 04/19/2013
Budget Source: Remedial	Amount: \$3132
Action Name: Remedial Design	Financial ID: 0053
Financial Type: Extramural Outlay (Payment)	Date: 04/23/2013
Budget Source: Remedial	Amount: \$5127
Action Name: Remedial Design	Financial ID: 0054
Financial Type: Extramural Outlay (Payment)	Date: 04/26/2013
Budget Source: Remedial	Amount: \$5127
Action Name: Remedial Design	Financial ID: 0028
Financial Type: Extramural Deoutlay (Credit)	Date: 04/26/2013
Budget Source: Remedial	Amount: \$5127
Action Name: Combined RI/FS	Financial ID: 0014
Financial Type: Deobligation	Date: 05/08/2013
Budget Source: Remedial	Amount: \$1341
Action Name: Combined RI/FS	Financial ID: 0025
Financial Type: Extramural Outlay (Payment)	Date: 05/16/2013



Budget Source: Remedial	Amount: \$1341
Action Name: Combined RI/FS	Financial ID: 0026
Financial Type: Extramural Outlay (Payment)	Date: 05/20/2013
Budget Source: Remedial	Amount: \$1341
Action Name: Remedial Design	Financial ID: 0055
Financial Type: Extramural Outlay (Payment)	Date: 05/20/2013
Budget Source: Remedial	Amount: \$19759
Action Name: Remedial Design	Financial ID: 0056
Financial Type: Extramural Outlay (Payment)	Date: 05/20/2013
Budget Source: Remedial	Amount: \$58817
Action Name: Remedial Design	Financial ID: 0057
Financial Type: Extramural Outlay (Payment)	Date: 05/20/2013
Budget Source: Remedial	Amount: \$9136
Action Name: Combined RI/FS	Financial ID: 0014
Financial Type: Extramural Deoutlay (Credit)	Date: 05/20/2013
Budget Source: Remedial	Amount: \$1341
Action Name: Combined RI/FS	Financial ID: 0015
Financial Type: Deobligation	Date: 05/23/2013
Budget Source: Remedial	Amount: \$80
Action Name: Remedial Design	Financial ID: 0058
Financial Type: Extramural Outlay (Payment)	Date: 05/23/2013
Budget Source: Remedial	Amount: \$19759
Action Name: Remedial Design	Financial ID: 0059
Financial Type: Extramural Outlay (Payment)	Date: 05/23/2013
Budget Source: Remedial	Amount: \$58817
Action Name: Remedial Design	Financial ID: 0060
Financial Type: Extramural Outlay (Payment)	Date: 05/23/2013
Budget Source: Remedial	Amount: \$9136
Action Name: Remedial Design	Financial ID: 0029
Financial Type: Extramural Deoutlay (Credit)	Date: 05/23/2013
Budget Source: Remedial	Amount: \$19759
Action Name: Remedial Design	Financial ID: 0030
Financial Type: Extramural Deoutlay (Credit)	Date: 05/23/2013

Budget Source: Remedial	Amount: \$58817
Action Name: Remedial Design	Financial ID: 0031
Financial Type: Extramural Deoutlay (Credit)	Date: 05/23/2013
Budget Source: Remedial	Amount: \$9136
Action Name: Remedial Design	Financial ID: 0003
Financial Type: Commitment	Date: 05/28/2013
Budget Source: Remedial	Amount: \$25000
Action Name: Remedial Design	Financial ID: 0003
Financial Type: Decommitment	Date: 05/28/2013
Budget Source: Remedial	Amount: \$25000
Action Name: Remedial Design	Financial ID: 0061
Financial Type: Extramural Outlay (Payment)	Date: 05/28/2013
Budget Source: Remedial	Amount: \$3088
Action Name: Remedial Design	Financial ID: 0062
Financial Type: Extramural Outlay (Payment)	Date: 05/31/2013
Budget Source: Remedial	Amount: \$3088
Action Name: Remedial Design	Financial ID: 0032
Financial Type: Extramural Deoutlay (Credit)	Date: 05/31/2013
Budget Source: Remedial	Amount: \$3088
Action Name: Remedial Design	Financial ID: 0007
Financial Type: Actual Obligation	Date: 06/03/2013
Budget Source: Remedial	Amount: \$25000
Action Name: Remedial Design	Financial ID: 0035
Financial Type: Deobligation	Date: 06/03/2013
Budget Source: Remedial	Amount: \$8966
Action Name: Combined RI/FS	Financial ID: 0027
Financial Type: Extramural Outlay (Payment)	Date: 06/12/2013
Budget Source: Remedial	Amount: \$80
Action Name: Combined RI/FS	Financial ID: 0028
Financial Type: Extramural Outlay (Payment)	Date: 06/14/2013
Budget Source: Remedial	Amount: \$80
Action Name: Combined RI/FS	Financial ID: 0015
Financial Type: Extramural Deoutlay (Credit)	Date: 06/14/2013

Budget Source: Remedial	Amount: \$80
Action Name: Remedial Design	Financial ID: 0004
Financial Type: Commitment	Date: 06/26/2013
Budget Source: Remedial	Amount: \$500000
Action Name: Remedial Design	Financial ID: 0004
Financial Type: Decommitment	Date: 06/26/2013
Budget Source: Remedial	Amount: \$500000
Action Name: Remedial Design	Financial ID: 0063
Financial Type: Extramural Outlay (Payment)	Date: 06/27/2013
Budget Source: Remedial	Amount: \$8966
Action Name: Remedial Design	Financial ID: 0005
Financial Type: Commitment	Date: 07/02/2013
Budget Source: Remedial	Amount: \$500000
Action Name: Remedial Design	Financial ID: 0008
Financial Type: Actual Obligation	Date: 07/08/2013
Budget Source: Remedial	Amount: \$500000
Action Name: Remedial Design	Financial ID: 0036
Financial Type: Deobligation	Date: 07/08/2013
Budget Source: Remedial	Amount: \$4878
Action Name: Remedial Design	Financial ID: 0037
Financial Type: Deobligation	Date: 07/08/2013
Budget Source: Remedial	Amount: \$89507
Action Name: Remedial Design	Financial ID: 0038
Financial Type: Deobligation	Date: 07/08/2013
Budget Source: Remedial	Amount: \$9827
Action Name: Remedial Design	Financial ID: 0039
Financial Type: Deobligation	Date: 07/08/2013
Budget Source: Remedial	Amount: \$82038
Action Name: Remedial Design	Financial ID: 0040
Financial Type: Deobligation	Date: 07/08/2013
Budget Source: Remedial	Amount: \$2712
Action Name: Remedial Design	Financial ID: 0041
Financial Type: Deobligation	Date: 07/08/2013

Budget Source: Remedial	Amount: \$47655
Action Name: Combined RI/FS	Financial ID: 0009
Financial Type: Actual Obligation	Date: 07/10/2013
Budget Source: Remedial	Amount: \$7946
Action Name: Combined RI/FS	Financial ID: 0016
Financial Type: Deobligation	Date: 07/10/2013
Budget Source: Remedial	Amount: \$7946
Action Name: Combined RI/FS	Financial ID: 0017
Financial Type: Deobligation	Date: 07/10/2013
Budget Source: Remedial	Amount: \$7946
Action Name: Remedial Design	Financial ID: 0064
Financial Type: Extramural Outlay (Payment)	Date: 07/10/2013
Budget Source: Remedial	Amount: \$8966
Action Name: Remedial Design	Financial ID: 0033
Financial Type: Extramural Deoutlay (Credit)	Date: 07/10/2013
Budget Source: Remedial	Amount: \$8966
Action Name: Combined RI/FS	Financial ID: 0029
Financial Type: Extramural Outlay (Payment)	Date: 07/11/2013
Budget Source: Remedial	Amount: \$7946
Action Name: Combined RI/FS	Financial ID: 0030
Financial Type: Extramural Outlay (Payment)	Date: 07/12/2013
Budget Source: Remedial	Amount: \$7946
Action Name: Combined RI/FS	Financial ID: 0016
Financial Type: Extramural Deoutlay (Credit)	Date: 07/12/2013
Budget Source: Remedial	Amount: \$7946
Action Name: Remedial Design	Financial ID: 0005
Financial Type: Decommitment	Date: 07/19/2013
Budget Source: Remedial	Amount: \$500000
Action Name: Remedial Design	Financial ID: 0065
Financial Type: Extramural Outlay (Payment)	Date: 07/22/2013
Budget Source: Remedial	Amount: \$4878
Action Name: Combined RI/FS	Financial ID: 0031
Financial Type: Extramural Outlay (Payment)	Date: 07/25/2013

Budget Source: Remedial	Amount: \$7946
Action Name: Remedial Design	Financial ID: 0066
Financial Type: Extramural Outlay (Payment)	Date: 07/25/2013
Budget Source: Remedial	Amount: \$4878
Action Name: Combined RI/FS	Financial ID: 0017
Financial Type: Extramural Deoutlay (Credit)	Date: 07/25/2013
Budget Source: Remedial	Amount: \$7946
Action Name: Remedial Design	Financial ID: 0034
Financial Type: Extramural Deoutlay (Credit)	Date: 07/25/2013
Budget Source: Remedial	Amount: \$4878
Action Name: Combined RI/FS	Financial ID: 0119
Financial Type: Actual Obligation	Date: 07/29/2013
Budget Source: Remedial	Amount: \$1827
Action Name: Combined RI/FS	Financial ID: 0097
Financial Type: Deobligation	Date: 07/29/2013
Budget Source: Remedial	Amount: \$1827
Action Name: Combined RI/FS	Financial ID: 0100
Financial Type: Extramural Outlay (Payment)	Date: 07/29/2013
Budget Source: Remedial	Amount: \$1827
Action Name: Combined RI/FS	Financial ID: 0018
Financial Type: Deobligation	Date: 08/14/2013
Budget Source: Remedial	Amount: \$7592
Action Name: Combined RI/FS	Financial ID: 0032
Financial Type: Extramural Outlay (Payment)	Date: 08/16/2013
Budget Source: Remedial	Amount: \$7592
Action Name: Remedial Design	Financial ID: 0067
Financial Type: Extramural Outlay (Payment)	Date: 08/19/2013
Budget Source: Remedial	Amount: \$2712
Action Name: Remedial Design	Financial ID: 0068
Financial Type: Extramural Outlay (Payment)	Date: 08/19/2013
Budget Source: Remedial	Amount: \$82038
Action Name: Remedial Design	Financial ID: 0069
Financial Type: Extramural Outlay (Payment)	Date: 08/19/2013

Budget Source: Remedial	Amount: \$9827
Action Name: Remedial Design	Financial ID: 0070
Financial Type: Extramural Outlay (Payment)	Date: 08/19/2013
Budget Source: Remedial	Amount: \$89507
Action Name: Combined RI/FS	Financial ID: 0033
Financial Type: Extramural Outlay (Payment)	Date: 08/20/2013
Budget Source: Remedial	Amount: \$7592
Action Name: Combined RI/FS	Financial ID: 0018
Financial Type: Extramural Deoutlay (Credit)	Date: 08/20/2013
Budget Source: Remedial	Amount: \$7592
Action Name: Remedial Design	Financial ID: 0071
Financial Type: Extramural Outlay (Payment)	Date: 08/22/2013
Budget Source: Remedial	Amount: \$2712
Action Name: Remedial Design	Financial ID: 0035
Financial Type: Extramural Deoutlay (Credit)	Date: 08/22/2013
Budget Source: Remedial	Amount: \$2712
Action Name: Remedial Design	Financial ID: 0006
Financial Type: Commitment	Date: 08/28/2013
Budget Source: Remedial	Amount: \$250000
Action Name: Remedial Design	Financial ID: 0007
Financial Type: Decommitment	Date: 08/28/2013
Budget Source: Remedial	Amount: \$250000
Action Name: Remedial Design	Financial ID: 0072
Financial Type: Extramural Outlay (Payment)	Date: 08/28/2013
Budget Source: Remedial	Amount: \$89507
Action Name: Remedial Design	Financial ID: 0073
Financial Type: Extramural Outlay (Payment)	Date: 08/28/2013
Budget Source: Remedial	Amount: \$9827
Action Name: Remedial Design	Financial ID: 0074
Financial Type: Extramural Outlay (Payment)	Date: 08/28/2013
Budget Source: Remedial	Amount: \$82038
Action Name: Remedial Design	Financial ID: 0036
Financial Type: Extramural Deoutlay (Credit)	Date: 08/28/2013

Budget Source: Remedial	Amount: \$89507
Action Name: Remedial Design	Financial ID: 0037
Financial Type: Extramural Deoutlay (Credit)	Date: 08/28/2013
Budget Source: Remedial	Amount: \$9827
Action Name: Remedial Design	Financial ID: 0038
Financial Type: Extramural Deoutlay (Credit)	Date: 08/28/2013
Budget Source: Remedial	Amount: \$82038
Action Name: Remedial Design	Financial ID: 0007
Financial Type: Commitment	Date: 08/29/2013
Budget Source: Remedial	Amount: \$120000
Action Name: Remedial Design	Financial ID: 0006
Financial Type: Decommitment	Date: 08/29/2013
Budget Source: Remedial	Amount: \$120000
Action Name: Remedial Design	Financial ID: 0075
Financial Type: Extramural Outlay (Payment)	Date: 08/29/2013
Budget Source: Remedial	Amount: \$47655
Action Name: Remedial Design	Financial ID: 0009
Financial Type: Actual Obligation	Date: 09/05/2013
Budget Source: Remedial	Amount: \$250000
Action Name: Remedial Design	Financial ID: 0010
Financial Type: Actual Obligation	Date: 09/05/2013
Budget Source: Remedial	Amount: \$120000
Action Name: Remedial Design	Financial ID: 0042
Financial Type: Deobligation	Date: 09/05/2013
Budget Source: Remedial	Amount: \$4631
Action Name: Remedial Design	Financial ID: 0043
Financial Type: Deobligation	Date: 09/05/2013
Budget Source: Remedial	Amount: \$11834
Action Name: Remedial Design	Financial ID: 0044
Financial Type: Deobligation	Date: 09/05/2013
Budget Source: Remedial	Amount: \$303012
Action Name: Remedial Design	Financial ID: 0045
Financial Type: Deobligation	Date: 09/05/2013

Budget Source: Remedial	Amount: \$4184
Action Name: Remedial Design	Financial ID: 0076
Financial Type: Extramural Outlay (Payment)	Date: 09/05/2013
Budget Source: Remedial	Amount: \$47655
Action Name: Remedial Design	Financial ID: 0039
Financial Type: Extramural Deoutlay (Credit)	Date: 09/05/2013
Budget Source: Remedial	Amount: \$47655
Action Name: Combined RI/FS	Financial ID: 0019
Financial Type: Deobligation	Date: 09/06/2013
Budget Source: Remedial	Amount: \$1347
Action Name: Combined RI/FS	Financial ID: 0034
Financial Type: Extramural Outlay (Payment)	Date: 09/06/2013
Budget Source: Remedial	Amount: \$1347
Action Name: Combined RI/FS	Financial ID: 0035
Financial Type: Extramural Outlay (Payment)	Date: 09/12/2013
Budget Source: Remedial	Amount: \$1347
Action Name: Combined RI/FS	Financial ID: 0019
Financial Type: Extramural Deoutlay (Credit)	Date: 09/12/2013
Budget Source: Remedial	Amount: \$1347
Action Name: Remedial Design	Financial ID: 0077
Financial Type: Extramural Outlay (Payment)	Date: 09/17/2013
Budget Source: Remedial	Amount: \$4631
Action Name: Remedial Design	Financial ID: 0078
Financial Type: Extramural Outlay (Payment)	Date: 09/20/2013
Budget Source: Remedial	Amount: \$4631
Action Name: Remedial Design	Financial ID: 0040
Financial Type: Extramural Deoutlay (Credit)	Date: 09/20/2013
Budget Source: Remedial	Amount: \$4631
Action Name: Remedial Design	Financial ID: 0079
Financial Type: Extramural Outlay (Payment)	Date: 10/18/2013
Budget Source: Remedial	Amount: \$303012
Action Name: Remedial Design	Financial ID: 0080
Financial Type: Extramural Outlay (Payment)	Date: 10/18/2013



Budget Source: Remedial	Amount: \$11834
Action Name: Remedial Design	Financial ID: 0081
Financial Type: Extramural Outlay (Payment)	Date: 10/21/2013
Budget Source: Remedial	Amount: \$4184
Action Name: Remedial Design	Financial ID: 0082
Financial Type: Extramural Outlay (Payment)	Date: 10/22/2013
Budget Source: Remedial	Amount: \$11834
Action Name: Remedial Design	Financial ID: 0083
Financial Type: Extramural Outlay (Payment)	Date: 10/22/2013
Budget Source: Remedial	Amount: \$303012
Action Name: Remedial Design	Financial ID: 0041
Financial Type: Extramural Deoutlay (Credit)	Date: 10/22/2013
Budget Source: Remedial	Amount: \$11834
Action Name: Remedial Design	Financial ID: 0042
Financial Type: Extramural Deoutlay (Credit)	Date: 10/22/2013
Budget Source: Remedial	Amount: \$303012
Action Name: Remedial Design	Financial ID: 0084
Financial Type: Extramural Outlay (Payment)	Date: 10/24/2013
Budget Source: Remedial	Amount: \$4184
Action Name: Remedial Design	Financial ID: 0043
Financial Type: Extramural Deoutlay (Credit)	Date: 10/24/2013
Budget Source: Remedial	Amount: \$4184



**BROWNFIELDS SITES (STATE & LOCAL) IDENTIFIED WITHIN 1/2 MILE SEARCH RADIUS**

PLEASE NOTE: \* Compass directions can vary substantially for sites located very close to the subject property address.

**Map Identification Number 6**

**AMERICAN DRIVE IN CLEANERS**  
1345 PENINSULA BOULEVARD, HEWLETT, NY 11557

**Facility Id: V00616**  
TT-Id: 280A-0001-592

MAP LOCATION INFORMATION

Site location mapped by: MAP COORDINATE (1)  
Approximate distance from property: 2433 feet to the N

ADDRESS CHANGE INFORMATION

Revised street: NO CHANGE  
Revised zip code: 11557-

Brownfield Program: Voluntary Cleanup Program

Volunteer: AMBER REALTY, INC.  
AMERICAN DRIVE IN CLEA

\*\*\*\*\*

NEW YORK STATE DEPARTMENT OF ENVIRONMENTAL CONSERVATION  
DIVISION OF ENVIRONMENTAL REMEDIATION  
VOLUNTARY CLEANUP PROGRAM

CLASSIFICATION CODE: N  
CLASSIFICATION CODE DESCRIPTION:  
No further action

REGION: 1

SITE CODE: V00616  
DEC ID: 57139

NAME OF SITE: American Drive In Cleaners  
STREET ADDRESS: 1345 Peninsula Boulevard  
CITY: Hewlett ZIP: 11557

TOWN: Hempstead  
COUNTY: Nassau

SITE TYPE: Dump- Structure- Lagoon- Landfill- Treatment Pond-

ESTIMATED SIZE:

INSTITUTIONAL/ENGINEERING CONTROLS:  
None reported

CROSS REFERENCES:  
IDENTIFIER

SOURCE

-----

-----

The following cross reference(s) have been deleted from the registry. Data reflects previous information.

-- HW Site ID

SITE OWNER/OPERATOR/REPOSITORY INFORMATION:

CURRENT OWNER(S):

NAME: C/O AMERICAN DRIVE IN CLEANERS Owner Type: Missing Code in Old Data
BERTRAM MOREIDA
ADDRESS: 1345 PENINSULA BOULEVARD
HEWLETT, NY 11557

OWNER(S) DURING DISPOSAL:

OPERATOR(S) DURING DISPOSAL:

NAME: AMERICAN DRIVE IN CLEANERS OF HEWLET Operator Type: Missing Code in Old Data
ADDRESS: 1345 PENINSULA BOULEVARD
HEWLETT, NY 11557

APPLICANT REQUESTOR(S):

NAME: AMBER REALTY, INC. Applicant Type: Missing Code in Old Data
BERTRAM MOREIDA
ADDRESS: 1345 PENINSULA BOULEVARD
HEWLETT, NY 11557

NAME: AMERICAN DRIVE IN CLEANERS, INC. Applicant Type: Missing Code in Old Data
BERTRAM MOREIDA
ADDRESS: 1345 PENINSULA BOULEVARD
HEWLETT, NY 11557

HAZARDOUS WASTE DISPOSAL PERIOD:

SITE DESCRIPTION:

This site is being remediated in the State Superfund Program under HW Site # 130228.

The site consists of a triangular shaped .69 acre lot with a one story 10,000 sq ft cinder block building on a concrete slab. The property is located to the east of Peninsula Boulevard and to the west of side of the L.I.R.R. right-of-way. The water table is at 10-14ft with a clay layer at 35 below grade. In 2005 the site was investigated and tetrachloroethene (PCE) and its breakdown products have been identified at levels above the guidance limits in ground water, soil, and soil gas. Groundwater flow is in a north westerly direction.

CONFIRMED HAZARDOUS WASTE DISPOSED:

TYPE

QUANTITY

-----

The following material(s) have been deleted from the registry. Data reflects previous information.

tetrachloroethane

UNKNOWN

ASSESSMENT OF ENVIRONMENTAL PROBLEMS:

None provided

ASSESSMENT OF HEALTH PROBLEMS:

NYSDOH and NYSDEC have evaluated the data collected during the site investigation and determined there is the potential for off-site impacts and the potential for soil vapor intrusion into structures near the site. A soil vapor intrusion investigation is being planned at this time.

PROJECT COMPLETIONS:

None reported

\*\*\*\*\*



***NO SOLID WASTE FACILITIES IDENTIFIED WITHIN 1/2 MILE SEARCH RADIUS***



***NO HAZARDOUS WASTE TREATMENT/STORAGE/DISPOSERS IDENTIFIED WITHIN THE 1/2 MILE SEARCH RADIUS***



## **HAZARDOUS MATERIAL SPILLS INTRODUCTION**

The Hazardous Material Spills in this section are divided into eight spill cause groupings. These include:

Active Spills Section: Spills with incomplete paperwork that may or may not be cleaned up (See Date Cleanup Ceased)

- 1) Tank Failures
- 2) Tank Test Failures
- 3) Unknown Spill Cause or Other Spill Cause Hazardous Spills
- 4) Miscellaneous Spill Causes: Equipment Failure, Human Error, Tank Overfill, Deliberate Spill, Traffic Accidents, Housekeeping, Abandoned Drum, Vandalism and Storms.

Closed Status Spills Section: Spills with completed paperwork that may or may not be cleaned up (See Date Cleanup Ceased)

- 5) Tank Failures
- 6) Tank Test Failures
- 7) Unknown Spill Cause or Other Spill Cause Hazardous Spills
- 8) Miscellaneous Spill Causes: Equipment Failure, Human Error, Tank Overfill, Deliberate Spill, Traffic Accidents, Housekeeping, Abandoned Drum, Vandalism and Storms.

All spills within each spill cause category are presented in order of proximity to the subject site address.

**Please note that spills reported within 0.25 mile (or one-eighth mile in New York City) are mapped and profiled.**

**Between 0.25 mile (or one-eighth mile in New York City) and 0.5 mile, only the following spills are mapped and profiled:**

- \* Tank Failures;
- \* Tank Test Failures;
- \* Unknown Spill Cause or Other Spill Cause;
- \* Spills greater than 100 units of quantity; and
- \* Spills reported in the NYSDEC Fall 1998 MTBE Survey.

A table at the end of each section presents a listing of reported Miscellaneous Spills with less than 100 units located between 0.25 mile (or one-eighth mile in Manhattan) and 0.5 mile. These spills are neither mapped nor profiled.



***NO ACTIVE TANK FAILURES IDENTIFIED WITHIN 1/2 MILE SEARCH RADIUS***





***NO ACTIVE TANK TEST FAILURES IDENTIFIED WITHIN 1/2 MILE SEARCH RADIUS***



**ACTIVE UNKNOWN CAUSE SPILLS AND OTHER CAUSE SPILLS IDENTIFIED WITHIN 1/2 MILE SEARCH RADIUS**

PLEASE NOTE: \* Compass directions can vary substantially for sites located very close to the subject property address.

**Map Identification Number 7** **GETTY S/S** **Spill Number: 8709119** **Close Date:**  
 1226 BROADWAY HEWLETT, NY 11557 TT-Id: 520A-0078-253

MAP LOCATION INFORMATION  
 Site location mapped by: MANUAL MAPPING (3)  
 Approximate distance from property: 0 feet

ADDRESS CHANGE INFORMATION  
 Revised street: NO CHANGE  
 Revised zip code: NO CHANGE

Source of Spill: GASOLINE STATION OR PBS FACILITY Spiller: MARTIN HURNEY Spiller Phone:  
 Notifier Type: Fire Department Notifier Name: Notifier Phone:  
 Caller Name: MR PARKER Caller Agency: NC FIRE COMM Caller Phone: (516) 742-3191  
 DEC Investigator: TMCUFF Contact for more spill info: Contact Person Phone:

SPILL LIEN INFORMATION

NOTE: Spill lien location may differ from the reported spill location.

OSC Spill Number:	87-09119	Complete:	TRUE	Released:	TRUE	Withdrawn:	FALSE					
Tax Map Id:	39-207-lots 61, 62 & 159											
PIN	Amount of lien	Property Owner & Address		Date lien request rec'd from OAG	Date lien signed by Admin.	Date proof of service rec'd	Date sent to OAG	Date release requested by OAG	Date release signed by Admin.	Date release sent to OAG		
97557	\$338758.63	'Hurney's Gas Station, Inc.' 1226 Broadway, Hewlett		02/28/1994		04/08/1994	04/09/1994	08/15/1997				08/22/1997

Category: Known or probable release, where, without action, there is a potential for a fire/explosion hazard (indoors or outdoors), contamination of drinking water supplies, or significant release to surface waters.  
 Class: Unable or Unwilling RP - DEC Field Response - DEC Corrective Action Required

Spill Date	Date Cleanup Ceased	Cause of Spill	Meets Cleanup Standards	Penalty Recommended
01/25/1988		OTHER	NO	YES

Material Spilled	Material Class	Quantity Spilled	Units	Quantity Recovered	Units	Resource(s) Affected
GASOLINE	PETROLEUM	1000	GALLONS	0	GALLONS	AIR
MTBE (METHYL-TERT-BUTYL ETHER)	HAZARDOUS MATERIAL	0	UNKNOWN	0	UNKNOWN	AIR

---

Caller Remarks:

FUMES IN STORES NEXT TO S/S. STATION IS KNOWN AS GAS IT UP FIX IT UP OR MARTY'S. \*\*SEE ALSO 87-09245\*\* NOTE: AS OF 10-1-89 TANKS HAVE NOT BEEN PULLED. 15NOV90: PERM. EPA ID NYD986929958

---

DEC Investigator Remarks:

Prior to Sept, 2004 data translation this spill Lead\_DEC Field was ENGELHARDT WELL

// : .

01/26/88: DEC RECEIVE CALL FROM NC. (SPILL 87-09119 PIN SP 97557): 100% LEL DEC HIRE TYREE TO SEAL BASEMENTS. 6 2K INSTALLED IN 72. 600-1000 GAL N/L MISSING. .

01/29/88: VOLINO & SONS TEST TANKS: 2 2K SIPHONED TOGETHER FAIL AT -.153; 1 2K FAIL AT -.133 \*\*(SPILL 87-09245)\*\*.

02/01/88: VOLINO CALLS: OTHER THREE FAILED, AS THEY WOULD NOT HOLD PRODUCT IN STANDPIPE.

02/02/88: NCHD TEST AIR: UP TO 1700 PPM DURING RAIN.

02/03/88: TYREE RESEAL BASEMENTS.

02/04/88: SOIL MECHANICS INSTALLS FIRST WELL: 4 GAS MPC TO INSTALL SOIL VENT SYSTEM FOR SOIL MECHANICS.

02/05/88: SOIL M REINSTALLS FIRST WELL AND INSTALLS 4 MORE. 13 IN FIRST, 4 IN TANK BED WELL. DTW 21', TOTAL DEPTH OF WELLS 35'. SOIL VENT SYSTEM INSTALLED.

02/08/88: SOIL M INSTALLS 2 WELLS. ONE WELL HAS 14.25 , TWO HAVE 8.5 , ONE HAS 3.5 .

02/10/88: SIX WELLS INSTALLED TO DATE. OWNER ASKS STATE TO TAKE OVER. TYREE TO RESEAL DRESS SHOP BASEMENT.

02/17/88: TYREE INSTALL WELLS 7-10 FOR DEC.

02/25/88: TYREE INSTALLS WELLS 11-16.

03/09/88: TYREE INSTALLS WELLS 17-19.

04/20/88: RECOVERY WELL INSTALLED BY NEPCO AND TYREE: 24 DOERR SCREEN, TOTAL DEPTH 58'.

04/25/88: TYREE SEAL BASEMENT AT 15 NEW ST (DIRECTLY W).

06/05/88: DISCHARGE LINES RUM ALONG ROAD TO FRANKLIN ST.

07/27/88: TYREE INSTALL 3' DIA AIR STRIPPER; 44' HIGH DUE TO APARTMENT BLDG NEXT DOOR. WILL RUN 150–200GPM.

08/16/88: PUMP TEST ON SYSTEM PERFORMED.

08/26/88: GAS GETTING INTO DRAINAGE; WILL TRY OVERFLOW CUTOFF SWITCH & PUMP AT ONLY 50GPM. REMOVE PROBE SCAVENGER AND INSTALL FILTER SCAVENGER.

02/08/89: ONGOIN PROBLEMS WITH EMISSIONS AND ODOR COMPLAINTS. DEC CONSIDER CATALYTIC CONVERTER.

03/14/89: DEC REQUEST CHEMICAL TREATMENT ON INFLUENT TO AIR STRIPPER; THIS WAS LATER RESCINDED.

05/04/89: AIR STRIPPER IS (CURRENTLY?) ONLY 25' HIGH; WATER RATE IS 50GPM AND AIR IS 750–1000CFM.

08/21/89: DEC(ALBANY) OKAYS CATALYTIC CONVERTER.

11/15/90: EPA ISSUES PERMANENT EPA ID NO NYD986929958.

1/26/00 FILE REASSIGNED

11/9/17 FILE REASSIGNED -----

Executive Summary:

In January 1988, petroleum vapors at 100% LEL were detected in the basement of buildings located adjacent to the service station property (1226 Broadway) and Spill 8709119 was called in on the property. Three (3) of the six (6) USTs then failed tank tests in February 1988. 19 monitoring wells and a SVE system were subsequently installed by Tyree Brothers Environmental Services (Tyree). A product recovery system and groundwater treatment system was installed in March 1988 after free product was detected in nine (9) of the fifteen (15) wells monitored. All six (6) of the USTs were removed in September 1992 along with 60 cubic yards of contaminated soil. Shortly after in October 1992, Tyree began construction of an additional SVE system to be placed in the vicinity of the former tanks. These systems operated periodically over the next several years until the site was only under annual monitoring from 1994– 1997.

In May of 2000, JNM Environmental was hired by NYSDEC to re-evaluate the site and determine if additional remediation was necessary. The site was monitored by JNM from 2000 to 2005, with an additional subsurface investigation completed in 2001 showing continued groundwater and soil contamination on and off site. Monitoring of the wells transitioned to National Environmental in 2005, hired by NYSDEC.

Additional contaminated soil was encountered on the south side of the site by Walden Environmental during a road widening project for the town. NYSDEC hired Milro Environmental to address the soil contamination and removed approximately 46 tons of contaminated soil from the area. EAR was then hired by NYSDEC in 2010 to submit a work plan for a subsurface investigation using

historical data to assess current soil and groundwater quality as well as subsurface lithology. Work was subsequently halted due to lack of funding from NYS.

In November 2013, EAR submitted an ISCO Pilot Test Proposal for designing a full scale ISCO injection system of a sodium persulfate blend (PersulfOx and RegenOx) to address the contamination in soil and groundwater. The plan was approved and the Pilot Test took place in August of 2014 with additional soil sampling. Phase I and II of Full Scale ISCO injection took place April and May 2018, respectively. Post injection soil sampling showed BTEX and trimethylbenzene levels above commercial SCOs in several samples. Additional rounds of ISCO were performed from August 2019 to December 2019.

4/21/2021: According to mass estimates performed, total mass of dissolved VOCs has been reduced by 81% from pre-ISCO levels. Soil in the first 15' from ground surface meets restricted residential SCOs, only once exceedance of rrSCO for one compound exists in the 16'-20' interval. Exposure assessment completed, residual groundwater contaminations are below the maximum allowable concentrations to the sensitive receptors identified via the analyzed exposure pathways. No further action required. TC

NYSDEC FALL 1998 MTBE SURVEY INFORMATION FOR 8709119

Maximum MTBE concentration: 1000.0 PPB Current MTBE concentration: 54.0 PPB  
 BTEX offsite: Yes

Source of MTBE	Number of private drinking water wells impacted: 0
	Number of public water supply wells impacted: 0
Steel Underground Storage Tank - X	Number of private drinking water wells impacted: 0
Fiberglass Underground Tank -	Number of replacement wells drilled: 0
Aboveground Storage Tank -	Number of water main extensions: 0
Piping -	Number of water main hookups: 0
Source not identified -	Number of residences provided w/ bottled water: 0
Other source -	Number of people affected: 0

Indoor Air Impacts : No  
 Aquifer Impacts : Yes

Ongoing remediation: Yes

Monitoring Frequency  
 Monthly - Quarterly - Semi-annual - Annual - Other - X

Remedial Action used  
 No Action -

Groundwater	Soil
Pump and Treat - X	Soil Vapor extraction - X
Air sparging -	Excavation and disposal - X
Bioreactor -	Bioremediation -

Natural attenuation	-	Low temp thermal desorption	-
Oxygen injection	-	Oxygen injection	-
Biosparging	-	Other	-
Dual phase extraction	-		
Other	-		

Under investigation: No  
 Dept. of Health involvement: Yes

-----  
 Dept. of Health Remarks: No remarks given for this spill  
 -----

General Remarks: No remarks given for this spill

<b>Map Identification Number 8</b>	<b>UNK</b>		<b>Spill Number: 0325156</b>	<b>Close Date:</b>
	1168 BROADWAY/CRESCENT	HEWLETT, NY		TT-Id: 520A-0081-722

**MAP LOCATION INFORMATION**  
 Site location mapped by: MANUAL MAPPING (4)  
 Approximate distance from property: 744 feet to the SSW

**ADDRESS CHANGE INFORMATION**  
 Revised street: 1168 BROADWAY  
 Revised zip code: 11557

Source of Spill: UNKNOWN	Spiller: UNK	Spiller Phone:
Notifier Type: Health Department	Notifier Name: KRISTIN	Notifier Phone: (631) 269-8800
Caller Name: TONY BOCCHIERRE	Caller Agency: NASSAU COUNTY HEALTH	Caller Phone: (516) 571-5060
DEC Investigator: WJGABIN	Contact for more spill info:	Contact Person Phone:

Category: Known or probable release, where, without action, there is a potential for a fire/explosion hazard (indoors or outdoors), contamination of drinking water supplies, or significant release to surface waters.

Class: Willing RP – DEC Field Response – Corrective Action Initiated, Taken Over, or Completed by RP or Other Agency

Spill Date	Date Cleanup Ceased	Cause of Spill	Meets Cleanup Standards		Penalty Recommended	
06/27/2003		OTHER	NO		NO	

Material Spilled	Material Class	Quantity Spilled	Units	Quantity Recovered	Units	Resource(s) Affected
#2 FUEL OIL	PETROLEUM	0	GALLONS	0	GALLONS	SOIL
GASOLINE	PETROLEUM	0	GALLONS	0	GALLONS	SOIL

Caller Remarks:

THE SITE IS BEING REDEVELOPED. NUMEROUS TANKS WERE FOUND BETWEEN LAST WEEK AND EARLY THIS WEEK. SO FAR, THERE APPEAR TO BE 2

2K, 1 1.5K, 3 1K, 1 750, AND 1 275GAL TANKS, ALONG WITH APPROX 14 HYDRAULIC LIFTS.

THE NCHD HAS BEEN HERE THIS WEEK, AND TONY NOW CONFIRMS THE PRESENCE OF PETROLEUM CONTAMINATION.

27JUN03 1345: DEC SPOKE TO

-----  
DEC Investigator Remarks:

Prior to Sept, 2004 data translation this spill Lead\_DEC Field was GABIN DEC NOTE: DEC (D RAYMOND) HAD CHECKED WITH THE NASSAU COUNTY FIRE MARSHAL EARLIER IN THE WEEK. THE ONLY INFORMATION THEY HAD WAS THAT THE 1168-1176 STRETCH EITHER IS, WAS, OR WILL BE A CVS.

27JUN03 0930: DEC (D RAYMOND) SPOKE TO KRISTIN OF IMPACT ENVIRONMENTAL- AT LEAST 5 TANKS ARE CLOSE TO (OR PARTIALLY UNDER???) A SIDEWALK; IN ADDITION, ONE OF THESE TANKS WAS CUT OPEN TO MAKE ROOM FOR THE INSTALLATION OF AN ELECTRICAL BOX. THEREFORE, THEY MAY NOT BE ABLE TO EXCAVATE IN THIS AREA. THE SITE CAN BE MADE SECURE FOR A MONDAY INSPECTION IF DEC IS NOT AVAILABLE TODAY. THEY WILL EVALUATE HOW THEY WANT TO PROCEED FOR TODAY AND CALL BACK.

27JUN03 \_\_\_\_: KRISTIN SPOKE TO W GABIN.

27JUN03 1345: DEC (D RAYMOND) SPOKE TO KRISTIN- SHE HAD ALREADY SPOKEN TO W GABIN. THEY WILL TAKE ENDPOINT SAMPLES, PHOTOS, ETC, AND BACKFILL ALONG THE SIDEWALK. APPARENTLY, THE SITE WAS A BUS GARAGE AT SOME POINT, THEN A CAR DEALERSHIP, THEN THE CVS. GROUNDWATER IS APPROX 16FT BELOW GRADE.

**Map Identification Number 9**



**MOBIL SERVICE STATION**

1280 PENINSULA BLVD/MILL RD

HEWLETT, NY 11557

**Spill Number: 0751284**

**Close Date:**

TT-Id: 520A-0210-986

**MAP LOCATION INFORMATION**

Site location mapped by: MANUAL MAPPING (3)

Approximate distance from property: 2379 feet to the NNW

**ADDRESS CHANGE INFORMATION**

Revised street: 1280 PENINSULA BLVD

Revised zip code: NO CHANGE

Source of Spill: GASOLINE STATION OR PBS FACILITY

Notifier Type: DEC

Caller Name:

DEC Investigator: KASALAFR

Spiller: TONY CIOFFI - 1280 PENINSULA BLVD. INC

Notifier Name:

Caller Agency:

Contact for more spill info:

Spiller Phone: (516) 867-5005

Notifier Phone:

Caller Phone:

Contact Person Phone:

-----  
Category: Known or probable release, where, without action, there is a potential for a fire/explosion hazard (indoors or outdoors), contamination of drinking water supplies, or significant release to surface waters.

Class: Willing RP - DEC Field Response - Corrective Action Initiated, Taken Over, or Completed by RP or Other Agency

Spill Date	Date Cleanup Ceased	Cause of Spill	Meets Cleanup Standards		Penalty Recommended	
05/22/2007		UNKNOWN	NO		NO	
Material Spilled	Material Class	Quantity Spilled	Units	Quantity Recovered	Units	Resource(s) Affected
UNKNOWN PETROLEUM	PETROLEUM	0	UNKNOWN	0	UNKNOWN	GROUNDWATER

Caller Remarks:

review of groundwater data submitted to Department for de-watering permit to replace tanks indicated presence of dissolved constituents consistent with petroleum contamination

DEC Investigator Remarks:

Review of groundwater data submitted to Department for de-watering permit to replace tanks indicated presence of dissolved constituents consistent with petroleum contamination. Will require appropriate treatment prior to discharge and will require notification to project manager to schedule tank removal. Previous spills associated with site including tank test failures. See spill numbers 84-02200, 84-02341, 89-08235, 98-25047 for further info.

5/21/18 FILE REASSIGNED

The subject site currently operates as a BP service station and encompasses approximately 0.1973 acre (8594 ft2) of property. The Nassau County Land Record Viewer lists the property as section 39 – block 581 ~ lot 120. The site has been operating as a gas/service station for at least the past 21 years according to aerial photos viewed on Google Earth.

During July and August of 2014, as well as May of 2015, BEI performed a subsurface investigation in order to assess subsurface environmental conditions in soil and groundwater at key locations throughout the property, including pump islands and former underground storage tank (UST) areas. A series of soil and groundwater samples were collected and submitted for laboratory analysis.

A total of three underground storage tanks (USTs) were removed from the above mentioned property, including two (2) 8k gallon tanks and one (1) 6k gallon tank. During the tank removal activities contamination was observed in the subsurface soils and groundwater. Post tank removal activities included the collection of endpoint samples from within the former UST area. On July 31, 2014 four (4) endpoint samples were collected by BEI field technicians and on August 5, 2014 three (3) additional endpoint samples were collected. The samples were submitted to a New York State certified lab for testing by EPA method 8260 and 8270BN. Following the July 2014 UST removal activities approximately 1,534.4 tons of contaminated soil was excavated and properly disposed of from areas of the property including: the former UST area, former pump island area and beneath the eastern portion of building.

On May 12, 2015 BEI returned to the above-mentioned site in order to conduct a series of well installations, which included soil sampling at each well location throughout the subject property, in order to analyze sub-surface soil and groundwater conditions.



The soil samples were labeled as follows: B-1, B-2, B-3, B-4, B-5, B-6, and B-7. Soil was collected utilizing a 6610 Geoprobe boring machine equipped with the dual-tube sampling system. During the investigation groundwater on-site was determined to be at a depth of approximately 4.0 feet below grade surface (bgs) and soil conditions were logged.

Borings were performed to a depth of approximately twelve and a half feet (12.5') bgs with soils screened via PID meter vertically until visual contamination was no longer observed. The samples with the highest readings were containerized and submitted for laboratory analysis. A total of seven (7) soil samples were collected and analyzed via EPA method 8260 (VOCs). Seven (7) soil samples were collected on May 5, 2015 and submitted to a New York State certified laboratory for testing by EPA method 8260.000

Soil sample B-1 detected one (1) constituent over the Part 375 SCOs. Petroleum odors and elevated PID readings were observed during the field screening procedure in sample B-1. The highest concentration detected was m,p-Xylene at 620 ppb which is above the limit of 260 ppb.

Soil sample B-2 detected one (1) constituent over the Part 375 SCOs. Petroleum odors and elevated PID readings were observed during the field screening procedure in sample B-2. The highest concentration detected was Benzene at 140 ppb which is above the limit of 60 ppb.

Soil sample B-4 detected four (4) constituents over the Part 375 (SCOs). Petroleum odors and elevated PID readings were observed during the field screening procedure in sample B-4. The highest concentration detected was m,p-Xylene with 390 ppb which is above the limit of 260 ppb. Soil samples B-3, B-5, B-6, and B-7 did not detect any constituents above the Part 375 (SCOs).

Seven (7) groundwater samples were collected on May 12, 2015 and submitted to a New York State certified laboratory for testing by EPA method 8260 for VOCs. Samples were collected from each of the following three (3) zones: vadose zone, interface zone, and unsaturated zone. The hottest sample from these zones was sent to the lab for analysis. Groundwater samples MW-1 – 7 all contained significant quantities of VOCs. MW-3, MW-4, and MW-6 had the highest contamination with total VOCs of 5,863 ppb, 3,897 ppb, and 3,198, respectively.

The Monitoring wells have been sampled on a quarterly basis since the first event on May 12, 2015. The most recent quarterly sampling event took place on November 05, 2020 and results depicted significant reductions in VOC contamination since the onset of well sampling.

7/26/21– Email WRS– Requested Groundwater elevation survey and flow direction maps for each quarter. Need to determine if any off site, downgradient impact. KS



12th, homeowner got a delivery of approximately 158gallons. They estimate approximately 190 gallons let go. Windmill to contact homeowner according to Lisa (JN)

Depth to water: 16 feet

**THE FOLLOWING ACTIVE SPILLS FOR THIS CATEGORY WERE REPORTED BETWEEN 1/4 MILE AND 1/2 MILE SEARCH RADIUS FROM THE SUBJECT ADDRESS. THESE SPILLS WERE REPORTED TO BE LESS THAN 100 UNITS IN QUANTITY AND CAUSED BY: EQUIPMENT FAILURE, HUMAN ERROR, TANK OVERFILL, DELIBERATE SPILL, TRAFFIC ACCIDENT, HOUSEKEEPING, ABANDONED DRUM, VANDALISM, OR STORMS. THESE SPILLS ARE NEITHER MAPPED NOR PROFILED IN THIS REPORT.**

FACILITY ID	FACILITY NAME	STREET	CITY
2103003	LICHTENSTEIN RESIDENCE	1288 STURLANE PLACE	HEWLETT
2102897	LICHTENSTEIN RESIDENCE	1288 STURLANE PLACE	HEWLETT



**CLOSED STATUS TANK FAILURES IDENTIFIED WITHIN 1/2 MILE SEARCH RADIUS**

PLEASE NOTE: \* Compass directions can vary substantially for sites located very close to the subject property address.

**Map Identification Number 11**      **UNKNOWN**      **Spill Number: 0410807**      **Close Date: 05/12/2006**  
 3 CRESENT STREET      HEWLETT, NY      TT-Id: 520A-0082-453

**MAP LOCATION INFORMATION**  
 Site location mapped by: MANUAL MAPPING (4)  
 Approximate distance from property: 824 feet to the SSW

**ADDRESS CHANGE INFORMATION**  
 Revised street: 3 CRESCENT ST  
 Revised zip code: 11557

Source of Spill: UNKNOWN      Spiller: ROBERT AGREST – ROBERT AGREST      Spiller Phone: (516) 312-5559  
 Notifier Type: Local Agency      Notifier Name: SUPERVISOR DUGENS      Notifier Phone: (516) 790-2229  
 Caller Name: SUPERVISOR DUGENS      Caller Agency: NASSUA COUNTY      Caller Phone: (516) 790-2229  
 DEC Investigator: WJGABIN      Contact for more spill info: SUPERVISOR DUGENS      Contact Person Phone: (516) 790-2229

Category: Known petroleum or hazardous material release with minimal potential for fire/explosion (indoors or outdoors), drinking water contamination, or releases to surface waters.

Class: Willing RP – No DEC Field Response – Corrective Action Initiated or Completed by RP or Other Agency

Spill Date	Date Cleanup Ceased	Cause of Spill	Meets Cleanup Standards	Penalty Recommended
01/03/2005		TANK FAILURE	NO	NO

Material Spilled	Material Class	Quantity Spilled	Units	Quantity Recovered	Units	Resource(s) Affected
#2 FUEL OIL	PETROLEUM	75.00	GALLONS	0.00	GALLONS	SOIL

Caller Remarks:

CLEAN UP CONTRACTOR HAS BEEN HIRED. DEFECTIVE VALVE ON THE TANK.

DEC Investigator Remarks:

1/3/05 TELECON TO SUPERVISOR DUGENS, CONFIRMED REPORT INFO, MEG HIRED, ALL SPILL TO SOIL, NO DRAINS IMPACTED, SPILL CAUSED BY VALVE FAILURE

1/5/05 FILE REASSIGNED

CLEANUP COMPLETED BY MILLER ENVIRONMENTAL, A TOTAL OF 7-55 GAL DRUMS GENERATED AND PROPERLY DISPOSED OF AT SAFETY KLEEN SYSTEM. ENDPOINT SAMPLE INDICATED NO SIGN OF RESIDUAL CONTAMINATION. NO ADDITIONAL ACTION REQUIRED

**Map Identification Number 12** **SCHIPIRO RESIDENCE** **Spill Number: 9200530** **Close Date: 11/05/1997**  
 1043 MAGNOLIA PLACE WOODMERE, NY TT-Id: 520A-0072-925

MAP LOCATION INFORMATION  
 Site location mapped by: MANUAL MAPPING (3)  
 Approximate distance from property: 2509 feet to the WNW

ADDRESS CHANGE INFORMATION  
 Revised street: NO CHANGE  
 Revised zip code: 11598

Source of Spill: PRIVATE DWELLING Spiller: SCHIPIRO RESIDENCE Spiller Phone:  
 Notifier Type: Other Notifier Name: Notifier Phone:  
 Caller Name: TRICIA MACRELLI Caller Agency: A&S WELDING Caller Phone: (516) 249-5443  
 DEC Investigator: GIBBONS Contact for more spill info: Contact Person Phone:

Category: Known or probable release, where, without action, there is a potential for a fire/explosion hazard (indoors or outdoors), contamination of drinking water supplies, or significant release to surface waters.  
 Class: Willing RP – DEC Field Response – Corrective Action Initiated, Taken Over, or Completed by RP or Other Agency

Spill Date	Date Cleanup Ceased	Cause of Spill	Meets Cleanup Standards	Penalty Recommended
04/13/1992		TANK FAILURE	YES	NO

Material Spilled	Material Class	Quantity Spilled	Units	Quantity Recovered	Units	Resource(s) Affected
#2 FUEL OIL	PETROLEUM	0	GALLONS	0	GALLONS	SOIL

Caller Remarks:

TANK WAS PARTICALLY EXCAVATED AND SOIL CONT WAS NOTICED

DEC Investigator Remarks: NO DEC INVESTIGATOR REMARKS GIVEN FOR THIS SPILL.



**CLOSED STATUS TANK TEST FAILURES IDENTIFIED WITHIN 1/2 MILE SEARCH RADIUS**

PLEASE NOTE: \* Compass directions can vary substantially for sites located very close to the subject property address.

**Map Identification Number 13** **MARTY'S GETTY** **Spill Number: 8709245** **Close Date: 11/30/1992**  
 1226 BROADWAY HEWLETT, NY TT-Id: 520A-0078-254

**MAP LOCATION INFORMATION**

Site location mapped by: MANUAL MAPPING (3)  
 Approximate distance from property: 0 feet

**ADDRESS CHANGE INFORMATION**

Revised street: NO CHANGE  
 Revised zip code: 11557

Source of Spill: GASOLINE STATION OR PBS FACILITY Spiller: MARTY'S GETTY Spiller Phone: (516) 374-6965  
 Notifier Type: Tank Tester Notifier Name: Notifier Phone:  
 Caller Name: Caller Agency: Caller Phone:  
 DEC Investigator: WJPARISH Contact for more spill info: Contact Person Phone:

Category: Known or probable release, where, without action, there is a potential for a fire/explosion hazard (indoors or outdoors),  
 contamination of drinking water supplies, or significant release to surface waters.

Class: Unable or Unwilling RP – DEC Field Response – DEC Corrective Action Required

Spill Date	Date Cleanup Ceased	Cause of Spill	Meets Cleanup Standards	Penalty Recommended
01/29/1988	11/30/1992	TANK TEST FAILURE	UNKNOWN	NO

Material Spilled	Material Class	Quantity Spilled	Units	Quantity Recovered	Units	Resource(s) Affected
GASOLINE	PETROLEUM	0	GALLONS	0	GALLONS	GROUNDWATER

**TANK TEST INFORMATION**

Tank Number	Tank Size	Tank Test Method	Leak Rate	Gross Leak or Failure
		Unknown	0.00	UNKNOWN

Caller Remarks:

2-2K SIPHONED LEAK RATE .153 GPH 1-2K SIPHONED LEAK RATE .133 GPH

DEC Investigator Remarks:

Prior to Sept, 2004 data translation this spill Lead\_DEC Field was PARISH

/ / : TANKS TO BE EMPTIED. SEE 87-9119 FUME COMPLAINT.

**Map Identification Number 14** **HEWLETT FD** **Spill Number: 9500243** **Close Date: 02/19/2004**  
 25 FRANKLIN AVE HEWLETT, NY TT-Id: 520A-0078-501

MAP LOCATION INFORMATION

Site location mapped by: MANUAL MAPPING (3)  
 Approximate distance from property: 423 feet to the WSW

ADDRESS CHANGE INFORMATION

Revised street: NO CHANGE  
 Revised zip code: 11557

Source of Spill: NON-MAJOR FACILITY (>1100 GAL) Spiller: HEWLETT FD Spiller Phone:  
 Notifier Type: Tank Tester Notifier Name: Notifier Phone:  
 Caller Name: STEVE LAZAR Caller Agency: UNICO Caller Phone: (516) 864-1772  
 DEC Investigator: T/T/F Contact for more spill info: Contact Person Phone:

Category: Known or probable release, where, without action, there is a potential for a fire/explosion hazard (indoors or outdoors),  
 contamination of drinking water supplies, or significant release to surface waters.

Class: Willing RP - DEC Field Response - Corrective Action Initiated, Taken Over, or Completed by RP or Other Agency

Spill Date	Date Cleanup Ceased	Cause of Spill	Meets Cleanup Standards		Penalty Recommended	
04/06/1995		TANK TEST FAILURE	YES		NO	

Material Spilled	Material Class	Quantity Spilled	Units	Quantity Recovered	Units	Resource(s) Affected
DIESEL	PETROLEUM	0	GALLONS	0	GALLONS	GROUNDWATER

TANK TEST INFORMATION

Tank Number	Tank Size	Tank Test Method	Leak Rate	Gross Leak or Failure
		Unknown	0.00	UNKNOWN

Caller Remarks:

CAN'T TOP TANK OFF, WON'T HOLD PRODUCT, STOPPED TEST, WILL CHECK 4/7 OR 4/10 FOR PROBLEM, UNICO TESTER, 2K FAILED GROSS HORNER II

DEC Investigator Remarks: NO DEC INVESTIGATOR REMARKS GIVEN FOR THIS SPILL.

**Map Identification Number 15** **GASOLINE STATION** **Spill Number: 0406972** **Close Date: 12/07/2004**  
 1169 BROADWAY HEWLETT, NY TT-Id: 520A-0086-386

MAP LOCATION INFORMATION

Site location mapped by: MANUAL MAPPING (3)  
 Approximate distance from property: 707 feet to the SSW

ADDRESS CHANGE INFORMATION

Revised street: NO CHANGE  
 Revised zip code: 11557

Source of Spill: GASOLINE STATION OR PBS FACILITY Spiller: JAY SEMELMOCKER – SPARTAN PETROLEUM Spiller Phone: (516) 993-4750  
 Notifier Type: Tank Tester Notifier Name: CHUCK PEDANO Notifier Phone: (800) 646-3161  
 Caller Name: CHUCK PEDANO Caller Agency: CROMCO Caller Phone: (800) 646-3161  
 DEC Investigator: T/T/F Contact for more spill info: JAY SEMELMOCKER Contact Person Phone: (516) 993-4750

Category: Known or probable release, where, without action, there is a potential for a fire/explosion hazard (indoors or outdoors), contamination of drinking water supplies, or significant release to surface waters.

Class: Willing RP – DEC Field Response – Corrective Action Initiated, Taken Over, or Completed by RP or Other Agency

Spill Date	Date Cleanup Ceased	Cause of Spill	Meets Cleanup Standards	Penalty Recommended
09/23/2004		TANK TEST FAILURE	NO	NO

Material Spilled	Material Class	Quantity Spilled	Units	Quantity Recovered	Units	Resource(s) Affected
GASOLINE	PETROLEUM	0	UNKNOWN	0	UNKNOWN	SOIL
GASOLINE	PETROLEUM	0	GALLONS	0	GALLONS	SOIL

TANK TEST INFORMATION

Tank Number	Tank Size	Tank Test Method	Leak Rate	Gross Leak or Failure
0000	8000	Petro-Tite/Petro Comp	0.00	FAIL

Caller Remarks:

SMALL LEAK AND ON THE TANK TOP, A MANWAY PROBLEM. CLEAN UP IS IN PROCESS AND REPAIR. FIXED TOMORROW AND RETESTED ON MONDAY.

DEC Investigator Remarks:

MANWAY GASKET REPLACED, PASSED RETEST, NO CONTAMINATION REPORTED



**Map Identification Number 16**



**ISLAND COACH**  
RAILROAD AVENUE

HEWLETT, NY

**Spill Number: 8709450**

**Close Date: 03/04/1988**

TT-Id: 520A-0088-107

**MAP LOCATION INFORMATION**

Site location mapped by: MANUAL MAPPING (5)  
Approximate distance from property: 749 feet to the WSW

**ADDRESS CHANGE INFORMATION**

Revised street: NO CHANGE  
Revised zip code: 11557

Source of Spill: COMMERCIAL/INDUSTRIAL  
Notifier Type: Tank Tester  
Caller Name:  
DEC Investigator: KDGOERTZ

Spiller: ISLAND COACH  
Notifier Name:  
Caller Agency:  
Contact for more spill info:

Spiller Phone:  
Notifier Phone:  
Caller Phone:  
Contact Person Phone:

Spill Date	Date Cleanup Ceased	Cause of Spill	Meets Cleanup Standards	Penalty Recommended
02/05/1988	03/04/1988	TANK TEST FAILURE	UNKNOWN	NO

Material Spilled	Material Class	Quantity Spilled	Units	Quantity Recovered	Units	Resource(s) Affected
DIESEL	PETROLEUM	0	GALLONS	0	GALLONS	GROUNDWATER

**TANK TEST INFORMATION**

Tank Number	Tank Size	Tank Test Method	Leak Rate	Gross Leak or Failure
		Unknown	0.00	UNKNOWN

**Caller Remarks:**

6K DIESEL FAILED AT -.211. SUSPECT PIPING

**DEC Investigator Remarks:**


Prior to Sept, 2004 data translation this spill Lead\_DEC Field was GOERTZ

FD

// : TYREE TESTER.

02/10/88: AFTER TYREE INSTALLED A STICKLINE IN PITCHED END OF TANK,RETESTED SYSTEM & PASSED. DEC NOT PRESENT DURING RETEST.

FILE HAS BEEN DESTROYED ACCORDING TO STATE ARCHIVE AND RECORD ADMINISTRATOR RETENTION/DISPOSAL PROCEDURES

**Map Identification Number 17**  **HARBRO REALTY**  
1296-1318 BROADWAY

HEWLETT, NY

**Spill Number: 9006658**

**Close Date: 08/17/1998**  
TT-Id: 520A-0078-250

**MAP LOCATION INFORMATION**

Site location mapped by: MANUAL MAPPING (3)  
Approximate distance from property: 862 feet to the NNE

**ADDRESS CHANGE INFORMATION**

Revised street: NO CHANGE  
Revised zip code: 11557

Source of Spill: COMMERCIAL/INDUSTRIAL  
Notifier Type: Tank Tester  
Caller Name: JOHN LEDDY  
DEC Investigator: KAKISPER

Spiller: JONATHAN AUSTERN - HARBRO REALTY  
Notifier Name:  
Caller Agency: PROTEST  
Contact for more spill info:

Spiller Phone: (516) 466-1905  
Notifier Phone:  
Caller Phone: (516) 321-4670  
Contact Person Phone:

Category: Known or probable release, where, without action, there is a potential for a fire/explosion hazard (indoors or outdoors),  
contamination of drinking water supplies, or significant release to surface waters.  
Class: Willing RP - DEC Field Response - Corrective Action Initiated, Taken Over, or Completed by RP or Other Agency

Spill Date	Date Cleanup Ceased	Cause of Spill	Meets Cleanup Standards		Penalty Recommended	
09/17/1990		TANK TEST FAILURE	YES		NO	

Material Spilled	Material Class	Quantity Spilled	Units	Quantity Recovered	Units	Resource(s) Affected
#2 FUEL OIL	PETROLEUM	0	GALLONS	0	GALLONS	GROUNDWATER

**TANK TEST INFORMATION**

Tank Number	Tank Size	Tank Test Method	Leak Rate	Gross Leak or Failure
		Unknown	0.00	UNKNOWN

**Caller Remarks:**

275 TANK HORNER METHOD. NOTIFIED NCDH, WILL EXCAVATE, ISOLATE AND RETEST

**DEC Investigator Remarks:**

Prior to Sept, 2004 data translation this spill Lead\_DEC Field was KISPERS WELL MW'S INSTALLED & MONITORED, ADDITIONAL INVESTIGATION PERFORMED, NO OTHER ACTION

**Map Identification Number 18**

**DTRS HAUSKNECHT OFFICE**

HEWLETT, NY

**Spill Number: 9005763**

**Close Date: 10/25/1990**

301 FRANKLYN AVENUE

TT-Id: 520A-0081-006

MAP LOCATION INFORMATION

Site location mapped by: MANUAL MAPPING (3)  
 Approximate distance from property: 894 feet to the WNW

ADDRESS CHANGE INFORMATION

Revised street: 301 FRANKLIN AVE  
 Revised zip code: 11557

Source of Spill: COMMERCIAL/INDUSTRIAL  
 Notifier Type: Tank Tester  
 Caller Name: DOUG SCHRIMPS  
 DEC Investigator: KMYAGER

Spiller: DTRS HAUSKNECHT OFFICE  
 Notifier Name:  
 Caller Agency: ISLAND PUMP AND TANK  
 Contact for more spill info:

Spiller Phone: (516) 371-2974  
 Notifier Phone:  
 Caller Phone:  
 Contact Person Phone:

Spill Date	Date Cleanup Ceased	Cause of Spill	Meets Cleanup Standards	Penalty Recommended
08/24/1990	10/25/1990	TANK TEST FAILURE	UNKNOWN	NO

Material Spilled	Material Class	Quantity Spilled	Units	Quantity Recovered	Units	Resource(s) Affected
#2 FUEL OIL	PETROLEUM	0	GALLONS	0	GALLONS	SOIL

TANK TEST INFORMATION


Tank Number	Tank Size	Tank Test Method	Leak Rate	Gross Leak or Failure
		Unknown	0.00	UNKNOWN

Caller Remarks:

550 FAILED AT -1.416. ISLAND PUMP AND TANK TESTER. PROBABLY WILL ABANDON TANK

DEC Investigator Remarks:

Prior to Sept, 2004 data translation this spill Lead\_DEC Field was DEROSA 10/24/90: TANK REMOVED, 18 YDS STOCKPILED, EXCAVATION APPEARED CLEAN. NO FURTHER ACTION NEEDED.

**Map Identification Number 19**  **INDEPENDENT COACH**  
1145 RAILROAD AVENUE

HEWLETT, NY

**Spill Number: 8709429**

**Close Date: 04/04/1988**  
TT-Id: 520A-0086-379

**MAP LOCATION INFORMATION**

Site location mapped by: MANUAL MAPPING (3)  
Approximate distance from property: 898 feet to the WSW

**ADDRESS CHANGE INFORMATION**

Revised street: NO CHANGE  
Revised zip code: 11557

Source of Spill: COMMERCIAL/INDUSTRIAL  
Notifier Type: Tank Tester  
Caller Name:  
DEC Investigator: KDGOERTZ

Spiller: INDEPENDENT COACH  
Notifier Name:  
Caller Agency:  
Contact for more spill info:

Spiller Phone:  
Notifier Phone:  
Caller Phone:  
Contact Person Phone:

Spill Date	Date Cleanup Ceased	Cause of Spill	Meets Cleanup Standards	Penalty Recommended
02/05/1988	04/04/1988	TANK TEST FAILURE	UNKNOWN	NO

Material Spilled	Material Class	Quantity Spilled	Units	Quantity Recovered	Units	Resource(s) Affected
GASOLINE	PETROLEUM	0	GALLONS	0	GALLONS	GROUNDWATER

**TANK TEST INFORMATION**

Tank Number	Tank Size	Tank Test Method	Leak Rate	Gross Leak or Failure
		Unknown	0.00	UNKNOWN

**Caller Remarks:**

1K GROSS LEAK. TANK DUE TO COME OUT IN SUMMER OF 88

**DEC Investigator Remarks:**


Prior to Sept, 2004 data translation this spill Lead\_DEC Field was GOERTZ

FD

// : TYREE TESTER.

04/04/88: TANK WAS REMOVED BY TYREE. NO CONTAMINATION WAS FOUND.

FILE HAS BEEN DESTROYED ACCORDING TO STATE ARCHIVE AND RECORD ADMINISTRATOR RETENTION/DISPOSAL PROCEDURES

**Map Identification Number 20** **APT COMPLEX**  
 1175 EAST BROADWAY

HEWLETT, NY

**Spill Number: 9002495**

**Close Date: 10/23/1991**  
 TT-Id: 520A-0080-749

**MAP LOCATION INFORMATION**

Site location mapped by: MANUAL MAPPING (3)  
 Approximate distance from property: 1039 feet to the SSE

**ADDRESS CHANGE INFORMATION**

Revised street: NO CHANGE  
 Revised zip code: 11557

Source of Spill: INSTITUTIONAL, EDUC, GOV, OTHER  
 Notifier Type: Tank Tester  
 Caller Name: JOHN LEDDY  
 DEC Investigator: AYLEUNG

Spiller: APT COMPLEX  
 Notifier Name:  
 Caller Agency: PROTEST  
 Contact for more spill info:

Spiller Phone:  
 Notifier Phone:  
 Caller Phone: (516) 371-4670  
 Contact Person Phone:

Spill Date	Date Cleanup Ceased	Cause of Spill	Meets Cleanup Standards	Penalty Recommended
06/04/1990	10/23/1991	TANK TEST FAILURE	UNKNOWN	NO

Material Spilled	Material Class	Quantity Spilled	Units	Quantity Recovered	Units	Resource(s) Affected
#2 FUEL OIL	PETROLEUM	0	GALLONS	0	GALLONS	SOIL

**TANK TEST INFORMATION**

Tank Number	Tank Size	Tank Test Method	Leak Rate	Gross Leak or Failure
		Unknown	0.00	UNKNOWN

**Caller Remarks:**

HORNER EZ CHECK TANK TEST, TESTER WILL CALL NCDH TO CHECK AGE OF TANK. 3K TANK FAILED GROSS LEAK

**DEC Investigator Remarks:**

Prior to Sept, 2004 data translation this spill Lead\_DEC Field was LEUNG WELL

**Map Identification Number 21****HEWLETT BAY MANOR**

1175 EAST BROADWAY

HEWLETT, NY 11557

**Spill Number: 1213712****Close Date: 05/20/2013**

TT-Id: 520A-0283-385

## MAP LOCATION INFORMATION

Site location mapped by: MANUAL MAPPING (3)

Approximate distance from property: 1039 feet to the SSE

## ADDRESS CHANGE INFORMATION

Revised street: NO CHANGE

Revised zip code: NO CHANGE

Source of Spill: NON-MAJOR FACILITY (&gt;1100 GAL)

Notifier Type: Tank Tester

Caller Name:

DEC Investigator: hmcirrit

Spiller: CHARLIE INCANDEL – ALEXANDER WOLF CO.

Notifier Name:

Caller Agency:

Contact for more spill info: CHARLIE INCANDEL

Spiller Phone:

Notifier Phone:

Caller Phone:

Contact Person Phone: (516) 349-0540

Category: Known petroleum or hazardous material release with minimal potential for fire/explosion (indoors or outdoors), drinking water contamination, or releases to surface waters.

Class: Willing RP – DEC Field Response – Corrective Action Initiated, Taken Over, or Completed by RP or Other Agency

Spill Date	Date Cleanup Ceased	Cause of Spill	Meets Cleanup Standards		Penalty Recommended	
12/18/2012		TANK TEST FAILURE	NO		NO	

Material Spilled	Material Class	Quantity Spilled	Units	Quantity Recovered	Units	Resource(s) Affected
#2 FUEL OIL	PETROLEUM	0	UNKNOWN	0	UNKNOWN	SOIL

## Caller Remarks:

repair/retest pending

## DEC Investigator Remarks:

4/2/13: HC t/c with Charlie @ Alexander Wolf. Tank is a 1000 gallon fiberglass tank. The leak was associated with a bad copper fitting at top of tank. The fitting was replaced and the tank passed a re-test. He will send me the passing test results.

DEC has not recieved passing results – Administratively closed.

**Map Identification Number 22**  **EXXON USA**  
1403 BROADWAY & MAIN

HEWLETT, NY

**Spill Number: 9207348**

**Close Date: 10/02/1992**  
TT-Id: 520A-0078-898

**MAP LOCATION INFORMATION**

Site location mapped by: MANUAL MAPPING (3)  
Approximate distance from property: 2008 feet to the NE

**ADDRESS CHANGE INFORMATION**

Revised street: 1403 BROADWAY  
Revised zip code: 11557

Source of Spill: GASOLINE STATION OR PBS FACILITY  
Notifier Type: Tank Tester  
Caller Name: CHUCK PEDANO  
DEC Investigator: T/T/F

Spiller: CATHY OTTE – EXXON USA  
Notifier Name:  
Caller Agency: CROMPCO  
Contact for more spill info:

Spiller Phone: (800) 992-3647  
Notifier Phone:  
Caller Phone: (215) 646-3161  
Contact Person Phone:

Category: Known or probable release, where, without action, there is a potential for a fire/explosion hazard (indoors or outdoors),  
contamination of drinking water supplies, or significant release to surface waters.  
Class: Willing RP – DEC Field Response – Corrective Action Initiated, Taken Over, or Completed by RP or Other Agency

Spill Date	Date Cleanup Ceased	Cause of Spill	Meets Cleanup Standards		Penalty Recommended	
09/24/1992	10/02/1992	TANK TEST FAILURE	UNKNOWN		NO	

Material Spilled	Material Class	Quantity Spilled	Units	Quantity Recovered	Units	Resource(s) Affected
GASOLINE	PETROLEUM	0	GALLONS	0	GALLONS	GROUNDWATER

**TANK TEST INFORMATION**

Tank Number	Tank Size	Tank Test Method	Leak Rate	Gross Leak or Failure
		Unknown	0.00	UNKNOWN

**Caller Remarks:**

TANK WILL PROBABLY BE PULLED, EXXON DIPOSING OF PROPERTY, 10K FAILED AT -.36, PETROTITE, CROMPCO TESTER

**DEC Investigator Remarks:** NO DEC INVESTIGATOR REMARKS GIVEN FOR THIS SPILL.

**Map Identification Number 23**  **EXXON USA**  
1403 BROADWAY

HEWLETT, NY

**Spill Number: 9204689**

**Close Date: 09/20/1992**  
TT-Id: 520A-0078-902

**MAP LOCATION INFORMATION**

Site location mapped by: MANUAL MAPPING (3)  
Approximate distance from property: 2008 feet to the NE

**ADDRESS CHANGE INFORMATION**

Revised street: NO CHANGE  
Revised zip code: 11557

Source of Spill: GASOLINE STATION OR PBS FACILITY  
Notifier Type: Tank Tester  
Caller Name: MR GREENBERG  
DEC Investigator: T/T/F

Spiller: EXXON USA  
Notifier Name:  
Caller Agency: PETRO  
Contact for more spill info:

Spiller Phone: (516) 876-4662  
Notifier Phone:  
Caller Phone: (718) 461-5400  
Contact Person Phone:

Category: Known or probable release, where, without action, there is a potential for a fire/explosion hazard (indoors or outdoors),  
contamination of drinking water supplies, or significant release to surface waters.  
Class: Willing RP - DEC Field Response - Corrective Action Initiated, Taken Over, or Completed by RP or Other Agency

Spill Date	Date Cleanup Ceased	Cause of Spill	Meets Cleanup Standards		Penalty Recommended	
07/23/1992	09/20/1992	TANK TEST FAILURE	UNKNOWN		NO	

Material Spilled	Material Class	Quantity Spilled	Units	Quantity Recovered	Units	Resource(s) Affected
GASOLINE	PETROLEUM	0	GALLONS	0	GALLONS	GROUNDWATER

**TANK TEST INFORMATION**

Tank Number	Tank Size	Tank Test Method	Leak Rate	Gross Leak or Failure
		Unknown	0.00	UNKNOWN

**Caller Remarks:**

LINE TEST, FAILED AT -.089, PETROTITE TEST

**DEC Investigator Remarks:**

FAILURE DUE TO LOOSE PIPE CONNECTION AT THE SWING JOINT. LINE REPAIRED AND PASSED RETEST ANY RELEASE TO THE ENVIRONMENT BING COVERED/HANDLED UNDER 9204691



**Map Identification Number 24**  **EXXON USA**  
1403 BROADWAY

HEWLETT, NY

**Spill Number: 9200956** **Close Date: 09/20/1992**  
TT-Id: 520A-0078-900

**MAP LOCATION INFORMATION**  
Site location mapped by: MANUAL MAPPING (3)  
Approximate distance from property: 2008 feet to the NE

**ADDRESS CHANGE INFORMATION**  
Revised street: NO CHANGE  
Revised zip code: 11557

Source of Spill: GASOLINE STATION OR PBS FACILITY  
Notifier Type: Tank Tester  
Caller Name: GERRY CASPER  
DEC Investigator: T/T/F

Spiller: EXXON USA  
Notifier Name:  
Caller Agency: CROMPCO  
Contact for more spill info:

Spiller Phone:  
Notifier Phone:  
Caller Phone: (215) 646-3161  
Contact Person Phone:

Category: Known or probable release, where, without action, there is a potential for a fire/explosion hazard (indoors or outdoors),  
contamination of drinking water supplies, or significant release to surface waters.  
Class: Willing RP - DEC Field Response - Corrective Action Initiated, Taken Over, or Completed by RP or Other Agency

Spill Date	Date Cleanup Ceased	Cause of Spill	Meets Cleanup Standards		Penalty Recommended	
04/24/1992	09/20/1992	TANK TEST FAILURE	UNKNOWN		NO	

Material Spilled	Material Class	Quantity Spilled	Units	Quantity Recovered	Units	Resource(s) Affected
WASTE OIL/USED OIL	PETROLEUM	0	GALLONS	0	GALLONS	GROUNDWATER

**TANK TEST INFORMATION**

Tank Number	Tank Size	Tank Test Method	Leak Rate	Gross Leak or Failure
		Unknown	0.00	UNKNOWN

Caller Remarks:

PROBABLY TANK TOP PROBLEM WILL EXCAVATE, ISOLATE AND RETEST CROMPCO TESTER

DEC Investigator Remarks:

TANK FAILED DUE TO LACK OF VENT PIPING, UNICO EXCAVATED TO TANK TOP DID NOT SEE ANY SIGN OF A LEAK. VENT LINE INSTALLED TANK PASSED RETEST 4/28/92, NO CONTAMINATED SOIL EXCAVATED, NO FURTHER ACTION NEEDED AT THIS TIME

**Map Identification Number 25**  **SHELL S/S** **Spill Number: 9112684** **Close Date: 09/16/1992**  
 415 MILL ROAD/PENINSULA BLVD HEWLETT, NY TT-Id: 520A-0080-711

**MAP LOCATION INFORMATION**

Site location mapped by: MANUAL MAPPING (3)  
 Approximate distance from property: 2261 feet to the NNW

**ADDRESS CHANGE INFORMATION**

Revised street: 415 MILL ROAD  
 Revised zip code: 11557

Source of Spill: COMMERCIAL/INDUSTRIAL Spiller: SHELL S/S Spiller Phone:  
 Notifier Type: Tank Tester Notifier Name: Notifier Phone:  
 Caller Name: DOUG Caller Agency: ISLAND PUMP & TANK Caller Phone: (516) 261-1590  
 DEC Investigator: T/T/F Contact for more spill info: Contact Person Phone:

Category: Known or probable release, where, without action, there is a potential for a fire/explosion hazard (indoors or outdoors),  
 contamination of drinking water supplies, or significant release to surface waters.  
 Class: Willing RP - DEC Field Response - Corrective Action Initiated, Taken Over, or Completed by RP or Other Agency

Spill Date	Date Cleanup Ceased	Cause of Spill	Meets Cleanup Standards	Penalty Recommended
03/12/1992	09/16/1992	TANK TEST FAILURE	UNKNOWN	NO

Material Spilled	Material Class	Quantity Spilled	Units	Quantity Recovered	Units	Resource(s) Affected
#2 FUEL OIL	PETROLEUM	0	GALLONS	0	GALLONS	GROUNDWATER

**TANK TEST INFORMATION**

Tank Number	Tank Size	Tank Test Method	Leak Rate	Gross Leak or Failure
		Unknown	0.00	UNKNOWN

**Caller Remarks:**

MIGHT BE A LOOSE FILL PIPE 1K FAILED -.170, ISLAND PUMP & TANK TESTER

**DEC Investigator Remarks:**

MIGHT BE A LOOSE FILL PIPE 4/6/92 STICKLINE REPLACED PASSED RETEST, NO CONTAMINATED SOIL FOUND, NO FURTHER ACTION NEEDED AT THIS TIME

**Map Identification Number 26**  **SHELL OIL**  
415 MILL ROAD

HEWLETT, NY 11557

**Spill Number: 8703123**

**Close Date: 10/17/2017**  
TT-Id: 520A-0080-710

**MAP LOCATION INFORMATION**

Site location mapped by: MANUAL MAPPING (3)  
Approximate distance from property: 2261 feet to the NNW

**ADDRESS CHANGE INFORMATION**

Revised street: NO CHANGE  
Revised zip code: NO CHANGE

Source of Spill: GASOLINE STATION OR PBS FACILITY  
Notifier Type: Tank Tester  
Caller Name:  
DEC Investigator: NMHART

Spiller: SHELL OIL  
Notifier Name:  
Caller Agency:  
Contact for more spill info:

Spiller Phone:  
Notifier Phone:  
Caller Phone:  
Contact Person Phone:

Category: Known or probable release, where, without action, there is a potential for a fire/explosion hazard (indoors or outdoors),  
contamination of drinking water supplies, or significant release to surface waters.  
Class: Willing RP – DEC Field Response – Corrective Action Initiated, Taken Over, or Completed by RP or Other Agency

Spill Date	Date Cleanup Ceased	Cause of Spill	Meets Cleanup Standards		Penalty Recommended	
07/17/1987		TANK TEST FAILURE	NO		NO	

Material Spilled	Material Class	Quantity Spilled	Units	Quantity Recovered	Units	Resource(s) Affected
GASOLINE	PETROLEUM	0	GALLONS	0	GALLONS	GROUNDWATER
MTBE (METHYL-TERT-BUTYL ETHER)	HAZARDOUS MATERIAL	0	UNKNOWN	0	UNKNOWN	GROUNDWATER

**TANK TEST INFORMATION**

Tank Number	Tank Size	Tank Test Method	Leak Rate	Gross Leak or Failure
		Unknown	0.00	UNKNOWN

**Caller Remarks:**

1-10K SUPER NL RATE -1.37GPH-FIBERGLASS.

**DEC Investigator Remarks:**

Prior to Sept, 2004 data translation this spill Lead\_DEC Field was HART WELL

/ / : TANK TO BE PUMPED OUT.NCFM ON SCENE. TYREE TESTER.

7/26/01 FILE REASSIGNED

NYSDEC FALL 1998 MTBE SURVEY INFORMATION FOR 8703123

Maximum MTBE concentration: 94000.0 PPB  
BTEX offsite: No

Current MTBE concentration: 3280.0 PPB

Source of MTBE

Number of private drinking water wells impacted: 0  
Number of public water supply wells impacted: 0  
Number of private drinking water wells impacted: 0  
Number of replacement wells drilled: 0  
Number of water main extensions: 0  
Number of water main hookups: 0  
Number of residences provided w/ bottled water: 0  
Number of people affected: 0

Steel Underground Storage Tank - X  
Fiberglass Underground Tank -  
Aboveground Storage Tank -  
Piping -  
Source not identified -  
Other source -

Indoor Air Impacts : No  
Aquifer Impacts : Yes

Ongoing remediation: Yes

Monitoring Frequency

Monthly - Quarterly - Semi-annual - Annual - Other -

Remedial Action used

No Action -

Groundwater

Soil

Pump and Treat - X  
Air sparging -  
Bioreactor -  
Natural attenuation -  
Oxygen injection - X  
Biosparging -  
Dual phase extraction -  
Other -

Soil Vapor extraction - X  
Excavation and disposal -  
Bioremediation -  
Low temp thermal desorption -  
Oxygen injection -  
Other -

Under investigation: No  
Dept. of Health involvement: No

-----  
Dept. of Health Remarks: No remarks given for this spill  
-----

General Remarks: O2 injection: ORC socks.

**Map Identification Number 27**  
 **MOBIL OIL**  
 1210 PENINSULA BLVD  
 XST MILL ROAD

HEWLETT, NY

**Spill Number: 8908235**

**Close Date: 09/20/1990**  
 TT-Id: 520A-0072-032

**MAP LOCATION INFORMATION**

Site location mapped by: MANUAL MAPPING (4)  
 Approximate distance from property: 2341 feet to the NNW

**ADDRESS CHANGE INFORMATION**

Revised street: NO CHANGE  
 Revised zip code: 11557

Source of Spill: GASOLINE STATION OR PBS FACILITY  
 Notifier Type: Responsible Party  
 Caller Name: JOAN LUCIA  
 DEC Investigator: AYLEUNG

Spiller: FRED GRASSO – MOBIL OIL  
 Notifier Name:  
 Caller Agency: MOBIL OIL  
 Contact for more spill info:

Spiller Phone: (516) 371-1521  
 Notifier Phone:  
 Caller Phone: (703) 849-5405  
 Contact Person Phone:

Category: Known petroleum or hazardous material release with minimal potential for fire/explosion (indoors or outdoors), drinking water contamination, or releases to surface waters.

Class: Willing RP – DEC Field Response – Corrective Action Initiated, Taken Over, or Completed by RP or Other Agency

Spill Date	Date Cleanup Ceased	Cause of Spill	Meets Cleanup Standards	Penalty Recommended
11/17/1989	09/20/1990	TANK TEST FAILURE	UNKNOWN	NO

Material Spilled	Material Class	Quantity Spilled	Units	Quantity Recovered	Units	Resource(s) Affected
GASOLINE	PETROLEUM	0	GALLONS	0	GALLONS	GROUNDWATER

**TANK TEST INFORMATION**

Tank Number	Tank Size	Tank Test Method	Leak Rate	Gross Leak or Failure
		Unknown	0.00	UNKNOWN

**Caller Remarks:**

6K FIBERGLASS TANK. -6.056 GPH WILL EXCAVATE AND INVESTIGATE ON MONDAY

**DEC Investigator Remarks:**

Prior to Sept, 2004 data translation this spill Lead\_DEC Field was LEUNG 09/20/90: TANK REPAIRED, SYSTEM PASSED RETEST. REFER TO CASE 84-02200.

**Map Identification Number 28**  **EXXON**  
440 MILL ROAD/PENINSULA

HEWLETT, NY

**Spill Number: 0311357**

**Close Date: 10/23/2005**  
TT-Id: 520A-0085-982

**MAP LOCATION INFORMATION**

Site location mapped by: MANUAL MAPPING (4)  
Approximate distance from property: 2475 feet to the NNW

**ADDRESS CHANGE INFORMATION**

Revised street: NO CHANGE  
Revised zip code: 11557

Source of Spill: GASOLINE STATION OR PBS FACILITY  
Notifier Type: Tank Tester  
Caller Name: MICHAEL SEPE  
DEC Investigator: T/T/F

Spiller: ANGELA PIMENTAL – CUMBERLAND FARMS  
Notifier Name: MICHAEL SEPE  
Caller Agency: FENLEY AND NICOL  
Contact for more spill info: KIAWA KRIZUK

Spiller Phone: (413) 821-0472  
Notifier Phone: (631) 586-4900  
Caller Phone: (631) 586-4900  
Contact Person Phone: (413) 821-0472

Category: Known or probable release, where, without action, there is a potential for a fire/explosion hazard (indoors or outdoors),  
contamination of drinking water supplies, or significant release to surface waters.  
Class: Willing RP – DEC Field Response – Corrective Action Initiated, Taken Over, or Completed by RP or Other Agency

Spill Date	Date Cleanup Ceased	Cause of Spill	Meets Cleanup Standards	Penalty Recommended
01/07/2004		TANK TEST FAILURE	NO	NO

NO MATERIAL INFORMATION GIVEN FOR THIS SPILL

**TANK TEST INFORMATION**

Tank Number	Tank Size	Tank Test Method	Leak Rate	Gross Leak or Failure
1	1	Horner EZ Check I or II	0.00	UNKNOWN
2		Horner EZ Check I or II	0.00	UNKNOWN

**Caller Remarks:**

tank 1 size is 10000 adn tank 2 is 6000

**DEC Investigator Remarks:**

1/8 12:30 LEFT MESSAGE FOR KRISTIN, SERVICE F&N 1/8 LATE PM OR EARLY AM, KRISTIN LEFT MESSAGE, 6000 PLUS NO LEAD – 238 GPH, 10K RE NO LEAD +.441 GPH, POSSIBLE CAUSE INABILITY TO STABILIZE TEMPERATURE DUE TO LATE DELIVERY AND VERY COLD TEMPERATURE

RETESTED AND PASSED TEMP VARIATION

**Map Identification Number 29** **RIVERSIDE MEMORIAL CHAPEL**  
 1450 BROADWAY

HEWLETT, NY

**Spill Number: 9213056**

**Close Date: 11/27/1995**  
 TT-Id: 520A-0079-024

**MAP LOCATION INFORMATION**

Site location mapped by: MANUAL MAPPING (3)  
 Approximate distance from property: 2541 feet to the NE

**ADDRESS CHANGE INFORMATION**

Revised street: NO CHANGE  
 Revised zip code: 11557

Source of Spill: COMMERCIAL/INDUSTRIAL  
 Notifier Type: Tank Tester  
 Caller Name: GUY CAPONE  
 DEC Investigator: T/T/F

Spiller: RIVERSIDE MEMORIAL CHAPEL  
 Notifier Name:  
 Caller Agency: GASOLINE INSTALLATION  
 Contact for more spill info:

Spiller Phone:  
 Notifier Phone:  
 Caller Phone: (718) 647-7443  
 Contact Person Phone:

Category: Known or probable release, where, without action, there is a potential for a fire/explosion hazard (indoors or outdoors),  
 contamination of drinking water supplies, or significant release to surface waters.  
 Class: Willing RP – DEC Field Response – Corrective Action Initiated, Taken Over, or Completed by RP or Other Agency

Spill Date	Date Cleanup Ceased	Cause of Spill	Meets Cleanup Standards		Penalty Recommended	
02/22/1993		TANK TEST FAILURE	YES		NO	

Material Spilled	Material Class	Quantity Spilled	Units	Quantity Recovered	Units	Resource(s) Affected
#2 FUEL OIL	PETROLEUM	0	GALLONS	0	GALLONS	GROUNDWATER

**TANK TEST INFORMATION**

Tank Number	Tank Size	Tank Test Method	Leak Rate	Gross Leak or Failure
	4000	Petro-Tite/Petro Comp	0.30	UNKNOWN


**Caller Remarks:**

4K FAILED AT -0.297, PETROTITE, GASOLINE INSTALLATION TESTER, EXCAVATE, & INVESTIGATE, CALLER TO NOTIFY HD

DEC Investigator Remarks: DEC INVESTIGATOR REMARKS NOT AVAILABLE FOR THIS SPILL ACCORDING TO THE LAST UPDATE.

**The following DEC Investigator Remarks were available prior to 1/1/2002:**

SYSTEM PASSED RETEST 3/8/93, PER LEDDY NO REPAIRS WERE MADE TO SYSTEM. NO CONTAMINATED SOIL WAS OBSERVED. NO FURTHER ACTION NEEDED AT THIS TIME

**Map Identification Number 30** **BOULEVARD CHAPEL**  
 1450 BROADWAY

HEWLETT, NY

**Spill Number: 8706372**

**Close Date: 04/27/1988**  
 TT-Id: 520A-0079-023

**MAP LOCATION INFORMATION**

Site location mapped by: MANUAL MAPPING (3)  
 Approximate distance from property: 2541 feet to the NE

**ADDRESS CHANGE INFORMATION**

Revised street: NO CHANGE  
 Revised zip code: 11557

Source of Spill: COMMERCIAL/INDUSTRIAL  
 Notifier Type: Tank Tester  
 Caller Name: VACCHIO  
 DEC Investigator: KDGOERTZ

Spiller: BOULEVARD CHAPEL  
 Notifier Name:  
 Caller Agency: GAS INSTALL  
 Contact for more spill info:

Spiller Phone: (516) 295-3100  
 Notifier Phone:  
 Caller Phone: (516) 371-2743  
 Contact Person Phone:

Spill Date	Date Cleanup Ceased	Cause of Spill	Meets Cleanup Standards	Penalty Recommended
10/27/1987	04/27/1988	TANK TEST FAILURE	UNKNOWN	NO

Material Spilled	Material Class	Quantity Spilled	Units	Quantity Recovered	Units	Resource(s) Affected
#2 FUEL OIL	PETROLEUM	0	GALLONS	0	GALLONS	GROUNDWATER

**TANK TEST INFORMATION**

Tank Number	Tank Size	Tank Test Method	Leak Rate	Gross Leak or Failure
		Unknown	0.00	UNKNOWN

**Caller Remarks:**

72 4K STEEL FAILED AT -.286 GI TO RETEST

**DEC Investigator Remarks:**

Prior to Sept, 2004 data translation this spill Lead\_DEC Field was GOERTZ

FD 12/23/87: GI RETESTED SYSTEM ON 12/23 AFTER GI REPLACED THE RETURN LINE AND SYSTEM PASSED. DEC NOT PRESENT DURING RETEST. THIS SPILL CAN BE CLOSED. K GOERTZ.

FILE HAS BEEN DESTROYED ACCORDING TO STATE ARCHIVE AND RECORD ADMINISTRATOR RETENTION/DISPOSAL PROCEDURES



**Map Identification Number 31** **HEWLETT OPERATIONS CENTER**  
 455 MILL ROAD

HEWLETT, NY

**Spill Number: 9513258**

**Close Date: 11/25/1996**  
 TT-Id: 520A-0078-997

**MAP LOCATION INFORMATION**

Site location mapped by: MANUAL MAPPING – LARGE SITE  
 Approximate distance from property: 2623 feet to the NNW

**ADDRESS CHANGE INFORMATION**

Revised street: NO CHANGE  
 Revised zip code: 11557

Source of Spill: COMMERCIAL/INDUSTRIAL  
 Notifier Type: Responsible Party  
 Caller Name: PATRICK VANROSSEN  
 DEC Investigator: NJACAMPO

Spiller: MR VANROSSEN – HEWLETT OPERATIONS CENTER  
 Notifier Name: PATRICK VANROSSEN  
 Caller Agency: LONG ISLAND LIGHTING  
 Contact for more spill info: MR VANROSSEN

Spiller Phone: (516) 824-2485  
 Notifier Phone: (516) 824-2485  
 Caller Phone: (516) 824-2485  
 Contact Person Phone: (516) 824-2485

Category: Known or probable release, where, without action, there is a potential for a fire/explosion hazard (indoors or outdoors),  
 contamination of drinking water supplies, or significant release to surface waters.  
 Class: Willing RP – DEC Field Response – Corrective Action Initiated, Taken Over, or Completed by RP or Other Agency

Spill Date	Date Cleanup Ceased	Cause of Spill	Meets Cleanup Standards		Penalty Recommended	
01/22/1996		TANK TEST FAILURE	YES		NO	

Material Spilled	Material Class	Quantity Spilled	Units	Quantity Recovered	Units	Resource(s) Affected
GASOLINE	PETROLEUM	0	GALLONS	0	GALLONS	SOIL


**Caller Remarks:**

PRESSURE TEST OF GASOLINE LINE SHOWED LOSS OF PRESSURE – POSSIBLE LEAK

**DEC Investigator Remarks:**

Prior to Sept, 2004 data translation this spill Lead\_DEC Field was ACAMPORA

PER VANROSSEM, LEAKING UNION REPAIRED A MONTH AG. LINE TESTED PRIOR TO GOING BACK IN SERVICE AND FAILED. LINE WILL BE EXCAVATED, SEE ALSO 90-07721 CASE CAN BE CLOSED, DISPOSAL RECPTS RECEIVED REMAINING CONTAMINATION TO BE TREATED BY ONGOING REMEDIATION SYSTEM CURRENTLY IN OPERATION

**Map Identification Number 32**  **LILCO**  
455 MILL ROAD

HEWLETT, NY

**Spill Number: 9411260**

**Close Date: 01/21/2010**  
TT-Id: 520A-0078-995

**MAP LOCATION INFORMATION**

Site location mapped by: MANUAL MAPPING – LARGE SITE  
Approximate distance from property: 2623 feet to the NNW

**ADDRESS CHANGE INFORMATION**

Revised street: NO CHANGE  
Revised zip code: 11557

Source of Spill: COMMERCIAL/INDUSTRIAL  
Notifier Type: Tank Tester  
Caller Name: MICHAEL FUTTE  
DEC Investigator: T/T/F

Spiller: LILCO  
Notifier Name:  
Caller Agency: F&N  
Contact for more spill info:

Spiller Phone:  
Notifier Phone:  
Caller Phone: (516) 586-4980  
Contact Person Phone:

Category: Known or probable release, where, without action, there is a potential for a fire/explosion hazard (indoors or outdoors),  
contamination of drinking water supplies, or significant release to surface waters.  
Class: Willing RP – DEC Field Response – Corrective Action Initiated, Taken Over, or Completed by RP or Other Agency

Spill Date	Date Cleanup Ceased	Cause of Spill	Meets Cleanup Standards		Penalty Recommended	
11/22/1994		TANK TEST FAILURE	NO		NO	

Material Spilled	Material Class	Quantity Spilled	Units	Quantity Recovered	Units	Resource(s) Affected
GASOLINE	PETROLEUM	0	GALLONS	0	GALLONS	GROUNDWATER

**TANK TEST INFORMATION**


Tank Number	Tank Size	Tank Test Method	Leak Rate	Gross Leak or Failure
		Unknown	0.00	UNKNOWN

**Caller Remarks:**

NCFM WAS ON SCENE, UNK ACTIONS, 10K FAILED –.255, HORNER EZY II, F&N TESTER

**DEC Investigator Remarks:**

SEE SPILL # 95-13258 FOR CLEANUP AT SITE, SUCTION SYSTEMS TANKS TO BE REMOVED IN 2010

**Map Identification Number 33**  **LILCO**  
455 MILL ROAD

HEWLETT, NY

**Spill Number: 9308626**

**Close Date: 02/18/2004**  
TT-Id: 520A-0078-994

**MAP LOCATION INFORMATION**

Site location mapped by: **MANUAL MAPPING – LARGE SITE**  
Approximate distance from property: **2623 feet to the NNW**

**ADDRESS CHANGE INFORMATION**

Revised street: **NO CHANGE**  
Revised zip code: **11557**

Source of Spill: **INSTITUTIONAL, EDUC, GOV, OTHER**  
Notifier Type: **Tank Tester**  
Caller Name: **MARK**  
DEC Investigator: **T/T/F**

Spiller: **TOM CAMPBELL – LILCO**  
Notifier Name:  
Caller Agency: **TANK SPECIALIST**  
Contact for more spill info:

Spiller Phone: **(516) 391-6138**  
Notifier Phone:  
Caller Phone: **(516) 759-9318**  
Contact Person Phone:

Category: **Known or probable release, where, without action, there is a potential for a fire/explosion hazard (indoors or outdoors), contamination of drinking water supplies, or significant release to surface waters.**  
Class: **Willing RP – DEC Field Response – Corrective Action Initiated, Taken Over, or Completed by RP or Other Agency**

Spill Date	Date Cleanup Ceased	Cause of Spill	Meets Cleanup Standards		Penalty Recommended	
10/15/1993		TANK TEST FAILURE	YES		NO	

Material Spilled	Material Class	Quantity Spilled	Units	Quantity Recovered	Units	Resource(s) Affected
DIESEL	PETROLEUM	0	GALLONS	0	GALLONS	GROUNDWATER

**TANK TEST INFORMATION**

Tank Number	Tank Size	Tank Test Method	Leak Rate	Gross Leak or Failure
		Unknown	0.00	UNKNOWN

**Caller Remarks:**

**6K FAILED AT -.091, TANK SPECIALISTS TESTER**

**DEC Investigator Remarks: NO DEC INVESTIGATOR REMARKS GIVEN FOR THIS SPILL.**

**Map Identification Number 34**



**LILCO**

455 MILL ROAD

HEWLETT, NY

**Spill Number: 8904223**

**Close Date: 11/10/1989**

TT-Id: 520A-0078-993

**MAP LOCATION INFORMATION**

Site location mapped by: MANUAL MAPPING – LARGE SITE  
 Approximate distance from property: 2623 feet to the NNW

**ADDRESS CHANGE INFORMATION**

Revised street: NO CHANGE  
 Revised zip code: 11557

Source of Spill: INSTITUTIONAL, EDUC, GOV, OTHER  
 Notifier Type: Tank Tester  
 Caller Name: LAURIE  
 DEC Investigator: AYLEUNG

Spiller: LILCO  
 Notifier Name:  
 Caller Agency: TYREE  
 Contact for more spill info:

Spiller Phone:  
 Notifier Phone:  
 Caller Phone:  
 Contact Person Phone:

Category: Known petroleum or hazardous material release with minimal potential for fire/explosion (indoors or outdoors), drinking water contamination, or releases to surface waters.  
 Class: Unknown RP – DEC Field Response – DEC Corrective Action Required

Spill Date	Date Cleanup Ceased	Cause of Spill	Meets Cleanup Standards	Penalty Recommended
07/28/1989	11/10/1989	TANK TEST FAILURE	UNKNOWN	NO

NO MATERIAL INFORMATION GIVEN FOR THIS SPILL

**TANK TEST INFORMATION**

Tank Number	Tank Size	Tank Test Method	Leak Rate	Gross Leak or Failure
		Unknown	0.00	UNKNOWN

**Caller Remarks:**

6K FAILED, NO PRESSURE. CRACK BY FILL LINE,NO PRESSURE, LOSING PRODUCT IN STICKLINE. LILCO WASHING TRUCKS & OVERFLOWS


**DEC Investigator Remarks:**

Prior to Sept, 2004 data translation this spill Lead\_DEC Field was LEUNG

FD 11/10/89: OWENS-CORNING REPAIRED FILL LINE & BUNG DAMAGED BY TYREE JUST PRIOR TO INITIAL TESTING,RETESTED AFTER REPAIR & PASSED ON 8/18/89,DEC NOT PRESENT DURING RETEST.

10/10/95: This is additional information about material spilled from the translation of the old spill file: OILY WATER

FILE HAS BEEN DESTROYED ACCORDING TO STATE ARCHIVE AND RECORD ADMINISTRATOR RETENTION/DISPOSAL PROCEDURES

**Map Identification Number 35**  **LILCO**  
455 MILL ROAD

HEWLETT, NY

**Spill Number: 8904210**

**Close Date: 08/31/1989**  
TT-Id: 520A-0078-992

**MAP LOCATION INFORMATION**

Site location mapped by: MANUAL MAPPING – LARGE SITE  
Approximate distance from property: 2623 feet to the NNW

**ADDRESS CHANGE INFORMATION**

Revised street: NO CHANGE  
Revised zip code: 11557

Source of Spill: COMMERCIAL/INDUSTRIAL  
Notifier Type: Tank Tester  
Caller Name: SCOTT  
DEC Investigator: AYLEUNG

Spiller: LILCO  
Notifier Name:  
Caller Agency: F&N  
Contact for more spill info:

Spiller Phone:  
Notifier Phone:  
Caller Phone:  
Contact Person Phone:

Category: Known petroleum or hazardous material release with minimal potential for fire/explosion (indoors or outdoors), drinking water contamination, or releases to surface waters.  
Class: Willing RP – DEC Field Response – Corrective Action Initiated, Taken Over, or Completed by RP or Other Agency

Spill Date	Date Cleanup Ceased	Cause of Spill	Meets Cleanup Standards		Penalty Recommended	
07/27/1989	08/31/1989	TANK TEST FAILURE	UNKNOWN		NO	

Material Spilled	Material Class	Quantity Spilled	Units	Quantity Recovered	Units	Resource(s) Affected
GASOLINE	PETROLEUM	0	GALLONS	0	GALLONS	GROUNDWATER

**TANK TEST INFORMATION**

Tank Number	Tank Size	Tank Test Method	Leak Rate	Gross Leak or Failure
		Unknown	0.00	UNKNOWN

**Caller Remarks:**

20K FAILED AT -0.228 GPH. F&N TESTER. NO PLANS YET

**DEC Investigator Remarks:**

Prior to Sept, 2004 data translation this spill Lead\_DEC Field was LEUNG

FD 08/31/89: TANK PASSED SYSTEM RETEST AFTER VAPOR RECOVERY FITTINGS WERE TIGHTENED.

FILE HAS BEEN DESTROYED ACCORDING TO STATE ARCHIVE AND RECORD ADMINISTRATOR RETENTION/DISPOSAL PROCEDURES

**Map Identification Number 36**  **LILCO**  
455 MILL ROAD

HEWLETT, NY

**Spill Number: 8706408**

**Close Date: 10/18/1994**  
TT-Id: 520A-0078-991

**MAP LOCATION INFORMATION**

Site location mapped by: MANUAL MAPPING – LARGE SITE  
Approximate distance from property: 2623 feet to the NNW

**ADDRESS CHANGE INFORMATION**

Revised street: NO CHANGE  
Revised zip code: 11557

Source of Spill: COMMERCIAL/INDUSTRIAL  
Notifier Type: Tank Tester  
Caller Name: ERNST  
DEC Investigator: T/T/F

Spiller: LILCO  
Notifier Name:  
Caller Agency: TYREE  
Contact for more spill info:

Spiller Phone: (516) 420-6138  
Notifier Phone:  
Caller Phone:  
Contact Person Phone:

Category: Known or probable release, where, without action, there is a potential for a fire/explosion hazard (indoors or outdoors), contamination of drinking water supplies, or significant release to surface waters.  
Class: Willing RP – DEC Field Response – Corrective Action Initiated, Taken Over, or Completed by RP or Other Agency

Spill Date	Date Cleanup Ceased	Cause of Spill	Meets Cleanup Standards		Penalty Recommended	
10/28/1987	10/18/1994	TANK TEST FAILURE	UNKNOWN		NO	

Material Spilled	Material Class	Quantity Spilled	Units	Quantity Recovered	Units	Resource(s) Affected
WASTE OIL/USED OIL	PETROLEUM	0	GALLONS	0	GALLONS	GROUNDWATER

**TANK TEST INFORMATION**

Tank Number	Tank Size	Tank Test Method	Leak Rate	Gross Leak or Failure
		Unknown	0.00	UNKNOWN

**Caller Remarks:**

550 TANK

**DEC Investigator Remarks:**

Prior to Sept, 2004 data translation this spill Lead\_DEC Field was T/T/F

FD

// : TYREE TO REPAIR.

10/18/94: TYREE TO REPAIR TANK FAILED T/A, TANK REMOVED 10/9/90, NO CONTAMINATION ENCOUNTERED, NCHD INSPECTED, NO FURTHER ACTION.

FILE HAS BEEN DESTROYED ACCORDING TO STATE ARCHIVE AND RECORD ADMINISTRATOR RETENTION/DISPOSAL PROCEDURES



**CLOSED STATUS UNKNOWN CAUSE SPILLS AND OTHER CAUSE SPILLS IDENTIFIED WITHIN 1/2 MILE SEARCH RADIUS**

PLEASE NOTE: \* Compass directions can vary substantially for sites located very close to the subject property address.

**Map Identification Number 37**      **GETTY S/S RECOVER OPERATION**      **Spill Number: 9108461**      **Close Date: 11/19/1991**  
 BROADWAY & NEW STREET      HEWLETT, NY      TT-Id: 520A-0072-780

**MAP LOCATION INFORMATION**

Site location mapped by: MANUAL MAPPING (3)  
 Approximate distance from property: 0 feet

**ADDRESS CHANGE INFORMATION**

Revised street: BROADWAY / NEW STREET  
 Revised zip code: 11557

Source of Spill: GASOLINE STATION OR PBS FACILITY      Spiller: GETTY S/S RECOVER OPERATION      Spiller Phone:  
 Notifier Type: Fire Department      Notifier Name:  
 Caller Name: BOB BUSEMANN      Caller Agency: NCFM      Notifier Phone:  
 DEC Investigator: WJPARISH      Contact for more spill info:      Caller Phone: (516) 566-5295  
 Contact Person Phone:

Category: Known petroleum or hazardous material release with minimal potential for fire/explosion (indoors or outdoors), drinking water contamination, or releases to surface waters.

Class: Unable or Unwilling RP – DEC Field Response – DEC Corrective Action Required

Spill Date	Date Cleanup Ceased	Cause of Spill	Meets Cleanup Standards	Penalty Recommended
11/07/1991	11/19/1991	UNKNOWN	UNKNOWN	NO

Material Spilled	Material Class	Quantity Spilled	Units	Quantity Recovered	Units	Resource(s) Affected
GASOLINE	PETROLEUM	0	GALLONS	0	GALLONS	SEWER

**Caller Remarks:**

MALFUNCTION OF STATE RECOVERY SYSTEM, TYREE HIRED TO CLEAN OUT DRAINS AND VAC OUT WELL

**DEC Investigator Remarks:**

Prior to Sept, 2004 data translation this spill Lead\_DEC Field was PARISH 11/19/91: TYREE HIRED TO CLEAN OUT DRAINS, AND VAC OUT RECOV WELL. SEE ALSO 87-09119



**Map Identification Number 38** **MARTY'S GETTY S/S**  
 BROADWAY & NEW STREET

HEWLETT, NY

**Spill Number: 8809333**

**Close Date: 03/06/1989**  
 TT-Id: 520A-0071-836

MAP LOCATION INFORMATION  
 Site location mapped by: MANUAL MAPPING (3)  
 Approximate distance from property: 0 feet

ADDRESS CHANGE INFORMATION  
 Revised street: BROADWAY / NEW STREET  
 Revised zip code: 11557

Source of Spill: GASOLINE STATION OR PBS FACILITY  
 Notifier Type: Fire Department  
 Caller Name: CHIEF KOEHLER  
 DEC Investigator: WJPARISH

Spiller: MARTY'S GETTY S/S  
 Notifier Name:  
 Caller Agency: HEWLETT F.D  
 Contact for more spill info:

Spiller Phone:  
 Notifier Phone:  
 Caller Phone: (516) 374-6001  
 Contact Person Phone:

Category: Known petroleum or hazardous material release with minimal potential for fire/explosion (indoors or outdoors), drinking water contamination, or releases to surface waters.  
 Class: Unable or Unwilling RP - DEC Field Response - DEC Corrective Action Required

Spill Date	Date Cleanup Ceased	Cause of Spill	Meets Cleanup Standards	Penalty Recommended
03/02/1989	03/06/1989	OTHER	UNKNOWN	NO


NO MATERIAL INFORMATION GIVEN FOR THIS SPILL

Caller Remarks:

FUMES FROM RECOVERY OPERATIONS IN APT BLDG. SENT TYREE TO TURN OFF RECOVERY OPERATION WHICH WAS BEING RESTARTED. NO OTHER ACTION.ALSO SEE SPILL 87-9119

DEC Investigator Remarks:

Prior to Sept, 2004 data translation this spill Lead\_DEC Field was PARISH 10/10/95: This is additional information about material spilled from the translation of the old spill file: GASOLINE ODORS.

**Map Identification Number 39** **AUTO REPAIR SHOP**  
 1226 BROADWAY

HEWLETT, NY

**Spill Number: 1503518**

**Close Date: 04/03/2017**  
 TT-Id: 520A-0309-276

MAP LOCATION INFORMATION  
 Site location mapped by: MANUAL MAPPING (3)  
 Approximate distance from property: 0 feet

ADDRESS CHANGE INFORMATION  
 Revised street: NO CHANGE  
 Revised zip code: 11557

Source of Spill: COMMERCIAL/INDUSTRIAL Spiller: UNKNOWN Spiller Phone:  
 Notifier Type: DEC Notifier Name: Notifier Phone:  
 Caller Name: Caller Agency: Caller Phone:  
 DEC Investigator: caengelh Contact for more spill info: CHRIS ENGELHARDT Contact Person Phone: (631) 444-0336

Category: Known or probable release, where, without action, there is a potential for a fire/explosion hazard (indoors or outdoors),  
 contamination of drinking water supplies, or significant release to surface waters.  
 Class: Willing RP – DEC Field Response – Corrective Action Initiated, Taken Over, or Completed by RP or Other Agency

Spill Date	Date Cleanup Ceased	Cause of Spill	Meets Cleanup Standards		Penalty Recommended	
06/29/2015		UNKNOWN	NO		NO	

Material Spilled	Material Class	Quantity Spilled	Units	Quantity Recovered	Units	Resource(s) Affected
UNKNOWN PETROLEUM	PETROLEUM	0	GALLONS	0	GALLONS	GROUNDWATER

Caller Remarks:

product found in groundwater clean up pending EAR discovered product in well on site oil to t be ID tomorrow

DEC Investigator Remarks:

\*\*\*CE HAS 8709119 ( GETTY ) HERE\*\*\* DR

Site Managed under 8709119

**Map Identification Number 40** UNKNOWN  
 1230 BROADWAY

HEWLETT, NY **Spill Number: 8809372** **Close Date: 04/04/1989**  
 TT-Id: 520A-0078-252

MAP LOCATION INFORMATION  
 Site location mapped by: MANUAL MAPPING (3)  
 Approximate distance from property: 75 feet to the NNE\*

ADDRESS CHANGE INFORMATION  
 Revised street: NO CHANGE  
 Revised zip code: 11557

Source of Spill: UNKNOWN  
 Notifier Type: Citizen  
 Caller Name: THERESA QUIRK  
 DEC Investigator: UNASSIGNED

Spiller: UNK  
 Notifier Name: Notifier Name:  
 Caller Agency: CITIZEN  
 Contact for more spill info:

Spiller Phone:  
 Notifier Phone:  
 Caller Phone: (516) 295-1570  
 Contact Person Phone:

Category: Known petroleum or hazardous material release with minimal potential for fire/explosion (indoors or outdoors), drinking water contamination, or releases to surface waters.  
 Class: Unable or Unwilling RP – DEC Field Response – DEC Corrective Action Required

Spill Date	Date Cleanup Ceased	Cause of Spill	Meets Cleanup Standards	Penalty Recommended
03/03/1989	04/04/1989	UNKNOWN	UNKNOWN	NO

Material Spilled	Material Class	Quantity Spilled		Quantity Recovered		Resource(s) Affected
		Units		Units		
GASOLINE	PETROLEUM	0	GALLONS	0	GALLONS	AIR

Caller Remarks:


FUMES,GETTY STATION NEXT TO HER BLDG,ONGOING FOR ABOUT 2 YEARS. WALTER PARISH WHO HAD RECEIVED THIS INFORMATION THE NIGHT BEFORE.TYREE DIRECTED TO AGAIN SHUT OFF RECOVERY SYSTEM

DEC Investigator Remarks:

Prior to Sept, 2004 data translation this spill Lead\_DEC Field was NONE

FD

FILE HAS BEEN DESTROYED ACCORDING TO STATE ARCHIVE AND RECORD ADMINISTRATOR RETENTION/DISPOSAL PROCEDURES

<b>Map Identification Number 41</b> 	<b>GETTY S/S</b> 1230 BROADWAY	HEWLETT, NY	<b>Spill Number: 8804656</b>	<b>Close Date: 08/29/1988</b> TT-Id: 520A-0078-251
MAP LOCATION INFORMATION Site location mapped by: MANUAL MAPPING (3) Approximate distance from property: 75 feet to the NNE*		ADDRESS CHANGE INFORMATION Revised street: NO CHANGE Revised zip code: 11557		
Source of Spill: GASOLINE STATION OR PBS FACILITY	Spiller: GETTY S/S	Spiller Phone:		
Notifier Type: Affected Persons	Notifier Name:	Notifier Phone:		
Caller Name: MITCH BARON	Caller Agency: CITIZEN	Caller Phone: (516) 569-5057		
DEC Investigator: UNASSIGNED	Contact for more spill info:	Contact Person Phone:		

Category: Known petroleum or hazardous material release with minimal potential for fire/explosion (indoors or outdoors), drinking water contamination, or releases to surface waters.  
 Class: Unable or Unwilling RP – DEC Field Response – DEC Corrective Action Required

Spill Date	Date Cleanup Ceased	Cause of Spill	Meets Cleanup Standards		Penalty Recommended	
08/27/1988	08/29/1988	OTHER	UNKNOWN		NO	
Material Spilled	Material Class	Quantity Spilled	Units	Quantity Recovered	Units	Resource(s) Affected
GASOLINE	PETROLEUM	0	GALLONS	0	GALLONS	AIR

## Caller Remarks:

COMPLAINT TO P.D & F.D. ODORS FOR SEVERAL BLOCKS. TYREE TO CHECK. SEE SPILLS 88-04678 AND 87-9119

## DEC Investigator Remarks:

Prior to Sept, 2004 data translation this spill Lead\_DEC Field was NONE

FD

FILE HAS BEEN DESTROYED ACCORDING TO STATE ARCHIVE AND RECORD ADMINISTRATOR RETENTION/DISPOSAL PROCEDURES

## Map Identification Number 42



## UNK/POSS MARTYS S/S

NEW ST & BROADWAY

HEWLETT, NY

## Spill Number: 9108414

## Close Date: 11/08/1991

TT-Id: 520A-0072-777

## MAP LOCATION INFORMATION

Site location mapped by: ADDRESS MATCHING

Approximate distance from property: 93 feet to the SSE\*

## ADDRESS CHANGE INFORMATION

Revised street: NEW ST / BROADWAY

Revised zip code: 11557

Source of Spill: UNKNOWN  
 Notifier Type: Fire Department  
 Caller Name: INSPECTOR GERNER  
 DEC Investigator: WJPARISH

Spiller: UNK/POSS MARTYS S/S  
 Notifier Name:  
 Caller Agency: NCFM  
 Contact for more spill info:

Spiller Phone:  
 Notifier Phone:  
 Caller Phone: (516) 659-1917  
 Contact Person Phone:

Category: Known petroleum or hazardous material release with minimal potential for fire/explosion (indoors or outdoors), drinking water contamination, or releases to surface waters.

Class: Willing RP - DEC Field Response - Corrective Action Initiated, Taken Over, or Completed by RP or Other Agency

Spill Date	Date Cleanup Ceased	Cause of Spill	Meets Cleanup Standards		Penalty Recommended	
11/06/1991	11/08/1991	UNKNOWN	UNKNOWN		NO	


Material Spilled	Material Class	Quantity Spilled	Units	Quantity Recovered	Units	Resource(s) Affected
GASOLINE	PETROLEUM	10.00	GALLONS	0.00	GALLONS	SEWER

Caller Remarks:

STORM DRAINAGE AFFECTED. 3/4 PRODUCT IN DRAIN, NCFM WILL APPLY PADS

DEC Investigator Remarks:

Prior to Sept, 2004 data translation this spill Lead\_DEC Field was PARISH 11/08/91: SEE SPILL 91-08461 TYREE CLEANED DRAINS.

**Map Identification Number 43** **APARTMENT HOUSE** **Spill Number: 9110998** **Close Date: 05/10/2000**  
 16 NEW STREET HEWLETT, NY TT-Id: 520A-0072-861

MAP LOCATION INFORMATION  
 Site location mapped by: MANUAL MAPPING (3)  
 Approximate distance from property: 119 feet to the WNW\*

ADDRESS CHANGE INFORMATION  
 Revised street: NO CHANGE  
 Revised zip code: 11557

Source of Spill: COMMERCIAL/INDUSTRIAL Spiller: SUSPECT APTS BLDG Spiller Phone:  
 Notifier Type: Other Notifier Name: Notifier Phone:  
 Caller Name: WALTER PARISH Caller Agency: DEC Caller Phone: (516) 751-7900  
 DEC Investigator: WJPARISH Contact for more spill info: Contact Person Phone:

Category: Known or probable release, where, without action, there is a potential for a fire/explosion hazard (indoors or outdoors), contamination of drinking water supplies, or significant release to surface waters.

Class: Willing RP – DEC Field Response – Corrective Action Initiated, Taken Over, or Completed by RP or Other Agency

Spill Date	Date Cleanup Ceased	Cause of Spill	Meets Cleanup Standards	Penalty Recommended
01/02/1992		UNKNOWN	YES	NO


Material Spilled	Material Class	Quantity Spilled	Units	Quantity Recovered	Units	Resource(s) Affected
#2 FUEL OIL	PETROLEUM	0	GALLONS	0	GALLONS	GROUNDWATER

Caller Remarks:

MONITORING WELL AT RECOVERY SITE SHOW FLOATING PRODUCT, WELL IS NEXT TO #16 NEW STREET UGT, ORIGINALLY FOUND BY TYREE BROS DURING ROUTINE M&B OF RECOVERY SITE AT GETTY S/S

DEC Investigator Remarks:

Prior to Sept, 2004 data translation this spill Lead\_DEC Field was PARISH MONITORING OF WELL CONDUCTED UNDER 87-09119

**Map Identification Number 44** **FLEET BANK** **Spill Number: 0308644** **Close Date: 12/01/2011**  
 1286 WEST BROADWAY HEWLETT, NY TT-Id: 520A-0068-107

MAP LOCATION INFORMATION

Site location mapped by: MANUAL MAPPING (4)  
 Approximate distance from property: 378 feet to the NNE

ADDRESS CHANGE INFORMATION

Revised street: NO CHANGE  
 Revised zip code: 11557

Source of Spill: COMMERCIAL/INDUSTRIAL Spiller: ROBERT KRUEGER – FLEET BANK Spiller Phone: (860) 952-7839  
 Notifier Type: Other Notifier Name: MICHAEL MORRIS Notifier Phone: (212) 353-8280  
 Caller Name: MICHAEL MORRIS Caller Agency: ATC ASSOC Caller Phone: (212) 353-8280  
 DEC Investigator: DHRAYMON Contact for more spill info: ROBERT KRUEGER Contact Person Phone: (860) 952-7839

Category: Known petroleum or hazardous material release with minimal potential for fire/explosion (indoors or outdoors), drinking water contamination, or releases to surface waters.

Class: Willing RP – No DEC Field Response – Corrective Action Initiated or Completed by RP or Other Agency

Spill Date	Date Cleanup Ceased	Cause of Spill	Meets Cleanup Standards		Penalty Recommended	
11/14/2003		UNKNOWN	NO		NO	
Material Spilled	Material Class	Quantity Spilled	Units	Quantity Recovered	Units	Resource(s) Affected
#2 FUEL OIL	PETROLEUM	0	GALLONS	0	GALLONS	SOIL

Caller Remarks:

sample results came back – soil contamination discovered – none has been cleaned up yet

DEC Investigator Remarks:

Prior to Sept, 2004 data translation this spill Lead\_DEC Field was RAYMOND

11/05/03: ATC Associates oversaw the removal of 1 1,000gal fuel oil tank. DR

11/14/03 1400 Hrs: ATC reported the incident based upon the results of their endpoint soil sampling. DR

11/14/03 1430 Hrs: Called the Nassau County Health Department and requested a copy of their report. DR

11/17/03: Mike Morris (ATC) left a message inquiring where to send their report. DR

11/17/03 1555 Hrs: Called Morris. DR

11/21/03: Received the NCHD's report– NO petroleum contamination noted but rather a slight non–oil (bog–type) odor . DR

01/16/04 (A): Received ATC's report– included a summary of the work performed; site map with endpoint soil sample locations; photographs; laboratory data; disposal receipts for the tank wastes.

01/16/04 (B): EIGHT Volatile Organic Compounds (VOCs) were found in excess of DEC TAGMS 4046 Soil Cleanup Guidance, and FOUR SemiVolatile Organic Compounds (SVOCs) were found, but none in excess of TAGMS. DR

06/02/04 0940 Hrs: Sharissa Singh (ATC) left message– status? DR

06/04/04 1520 Hrs: Called Singh– DEC will review ATC's report to determine whether the case can be closed. DR

06/04/04 (A): Reviewed the file, as well as other factors such as the type of area, the Depth To Water (DTW), the presence or absence of other petroleum spills and/or Superfund sites nearby, etc.

06/04/04 (B): The bank is in a small strip mall which is bounded by West Broadway on the south, Harris Ave on the east, and the LIRR on the west. The immediate area is commercial, with houses further north, west, and southeast, and the DTW is approximately 15–20ft. DR

06/07 approx 1700 Hrs: Reviewed the file with supervisor– noted the TOTAL level of the VOCs and SVOCs was elevated. DR

06/07 1705 Hrs: Called Singh– updated her, and requested at least one soil boring to groundwater with soil and groundwater sampling to determine the depth and level of the contamination. She requested a letter to this effect. DR

06/11/04 1020 Hrs: Faxed the requested letter to Singh. DR

06/17/04 \_\_\_\_ Hrs: Singh left message– where would DEC want the boring performed? DR

06/21/04 1335 Hrs: Left message for Singh. DR

06/24/04 1030 Hrs: Singh called– she will fax ATC's proposal, and they plan to do the boring Tuesday. DR

06/24/04 \_\_\_\_ Hrs: Received ATC's faxed proposal. DR

06/24/04 \_\_\_\_ Hrs: Reviewed ATC's proposal. DR

06/24/04 1520 Hrs: Singh left message– now plan to do the boring Wednesday. DR

06/24/04 1625 Hrs: Faxed comments on ATC's proposal to Singh. DR

06/24/04 1645 Hrs: Left message for Singh. DR

06/25/04 1340 Hrs: Left message for Singh. DR

06/25/04 1345 Hrs: Singh left message. DR

06/25/04 1350 Hrs: Called Singh and discussed DEC's comments. She said ATC still planned to perform the boring Wednesday, and DEC informed her this office would try to attend. DR

06/29/04 1100 Hrs: Left message for Singh– DEC cannot attend. DR

06/29/04 1204 Hrs: Singh left message– now plan to do the boring Wednesday 7/7. DR

06/29/04 1505 Hrs: Called Singh to discuss the date of the boring, etc. DR

07/02/04 approx 1015 Hrs: Singh left message– now plan to do the boring Friday 7/9. DR

07/08/04 1220 Hrs: Called Singh– she is still trying to confirm the work was scheduled for tomorrow, and will call back. DR

07/08/04 1805 Hrs: Called Singh– she confirmed the work was still scheduled for tomorrow. Informed her DEC could no longer attend, but that ATC may proceed. DR

07/09/04 1500 Hrs: Singh left message– 'found soil contamination and possible groundwater contamination, but NO floating product.' ATC took samples, and is aware DEC may require further investigation. DR

07/13/04 1330 Hrs: Left message for Singh– requested that ATC send their report to DEC for review to determine whether further investigation would be required. DR

07/21/04 1325 Hrs: Left message for Singh– status of ATC's report?. DR

09/07/04 1415 Hrs: Left message for Singh– status of ATC's report? DR

10/28/04 (A): Received ATC's report– included a summary of the work performed; site map with the boring location; soil boring log and PID readings; laboratory data.

10/28/04 (B): Groundwater was encountered at approximately 15–16ft below grade. NO visual or olfactory signs of petroleum were noted in the SOIL (NATIVE soil was encountered at 6ft below grade) UNTIL JUST ABOVE THE WATER TABLE at 14ft to the bottom of the boring at 18ft. The MAXIMUM PID reading was 10ppm.

10/28/04 (C): THE SOIL SAMPLE (TAKEN AT/JUST ABOVE THE WATER TABLE) detected SEVEN VOCs, one above TAGMS 4046, and TWO SVOCs, neither above TAGMS 4046.

10/24/04 (D): THE GROUNDWATER SAMPLE detected EIGHT VOCs (ALL above groundwater standards), and FIVE SVOCs (FOUR above



groundwater standards). DR

**Map Identification Number 45** **CEDAR WOOD CLEANERS** **Spill Number: 1112751** **Close Date: 07/17/2012**  
 1244 WEST BROADWAY HEWLETT, NY TT-Id: 520A-0271-853

**MAP LOCATION INFORMATION**

Site location mapped by: MANUAL MAPPING (3)  
 Approximate distance from property: 570 feet to the NNW

**ADDRESS CHANGE INFORMATION**

Revised street: NO CHANGE  
 Revised zip code: 11557

Source of Spill: COMMERCIAL/INDUSTRIAL Spiller: DAVID ROSENBLAT – CEDAR WOOD CLEANERS Spiller Phone:  
 Notifier Type: Federal Government Notifier Name: Notifier Phone:  
 Caller Name: Caller Agency: Caller Phone:  
 DEC Investigator: hmcirrit Contact for more spill info: DAVID ROSENBLAT Contact Person Phone: (516) 569-0463

Category: Known petroleum or hazardous material release with minimal potential for fire/explosion (indoors or outdoors), drinking water contamination, or releases to surface waters.

Class: Willing RP – No DEC Field Response – Corrective Action Initiated or Completed by RP or Other Agency

Spill Date	Date Cleanup Ceased	Cause of Spill	Meets Cleanup Standards		Penalty Recommended	
02/06/2012		UNKNOWN	NO		NO	
Material Spilled	Material Class	Quantity Spilled	Units	Quantity Recovered	Units	Resource(s) Affected
UNKNOWN PETROLEUM	PETROLEUM	0	UNKNOWN	0	UNKNOWN	SOIL

**Caller Remarks:**

unknown tank was found today during excavation, odor in soil. c/u unknown

**DEC Investigator Remarks:**

02/06/12 @11:35 t/c to RP, by Abby Greco, Mgr this is dry cleaner, they lease the place, he observed some drilling activities by the property, he confirmed that while drilling they found unknown capacity UST, probably left by previous owner. (VP) @11:45 t/c to notifier, by Jeff Catanzarita during EPA ordered subsurface investigation UST has been found, less than 1,100 gal capacity, Nassau DOH has been notified. (VP) @12:30 t/c to DOH, by Robin Putnam the property is own by Marzak Property, Jessie Margolin-owner 516-569-0463, DOW ordered them to remove the tank, the tank has been punctured on top, it is half filled with oily water, unknown wether is leaking to the ground. (VP)

02/16/2012: Per Robin Putnam, owner address: 2 Wykoff Pl., Woodmere.

02/17/2012: Per Robin Putnam, attorney is Becker Ross LLP, 317 Madison Ave., Suite 614, New York, NY 10017-5273.

2/21/12 FILE REASSIGNED

TANK REMOVED, CONTAMINATED SOIL EXCAVATED SAMPLE RESULTS MEET STANDARDS, NO FURTHER ACTION REQUIRED

**Map Identification Number 46**



HAMILTON AV & W. BROADWAY

HEWLETT, NY

**Spill Number: 8201969**

**Close Date: 10/10/1986**

TT-Id: 520A-0071-346

MAP LOCATION INFORMATION

Site location mapped by: ADDRESS MATCHING  
 Approximate distance from property: 639 feet to the NW

ADDRESS CHANGE INFORMATION

Revised street: HAMILTON AV / W. BROADWAY  
 Revised zip code: 11557

This site was dropped from the NYDEC spills database, the last information given is listed here  
 Last attempt to update the data for this spill was: ^\*lastattempt\_update\_date^\*

Source of Spill: UNKNOWN  
 Notifier Type: NONE GIVEN  
 Caller Name:  
 DEC Investigator:

Spiller:  
 Notifier Name:  
 Caller Agency:  
 Contact for more spill info:

Spiller Phone:  
 Notifier Phone:  
 Caller Phone:  
 Contact Person Phone:

Spill Date	Date Cleanup Ceased	Cause of Spill	Meets Cleanup Standards	Penalty Recommended
02/25/1983	07/31/1985	UNKNOWN	NO	NO

NO MATERIAL INFORMATION GIVEN FOR THIS SPILL

Caller Remarks: NO REMARKS GIVEN FOR THIS SPILL

DEC Investigator Remarks: NO DEC INVESTIGATOR REMARKS GIVEN FOR THIS SPILL.

**Map Identification Number 47**



**ISLAND PORSCHE/ARTIE**  
 1176 BROADWAY

HEWLETT, NY

**Spill Number: 9004956**

**Close Date: 08/21/1990**

TT-Id: 520A-0078-256

MAP LOCATION INFORMATION

Site location mapped by: MANUAL MAPPING (3)  
 Approximate distance from property: 653 feet to the SSW

ADDRESS CHANGE INFORMATION

Revised street: NO CHANGE  
 Revised zip code: 11557

Source of Spill: INSTITUTIONAL, EDUC, GOV, OTHER	Spiller: ISLAND PORSCHE/ARTIE	Spiller Phone: (516) 374-7500
Notifier Type: Health Department	Notifier Name:	Notifier Phone:
Caller Name: TOM MCCLOSKEY	Caller Agency: NCDH	Caller Phone:
DEC Investigator: KMYAGER	Contact for more spill info:	Contact Person Phone:

Spill Date	Date Cleanup Ceased	Cause of Spill	Meets Cleanup Standards	Penalty Recommended
08/03/1990	08/21/1990	OTHER	UNKNOWN	NO


Material Spilled	Material Class	Quantity Spilled	Units	Quantity Recovered	Units	Resource(s) Affected
WASTE OIL/USED OIL	PETROLEUM	0	GALLONS	0	GALLONS	GROUNDWATER

Caller Remarks:

STATEWIDE REMOVING TANK, CONT SOIL ENCOUNTERED. NCDH ON SITE.

DEC Investigator Remarks:

Prior to Sept, 2004 data translation this spill Lead\_DEC Field was DEROSA 08/21/90: REOPENED HOLE, DUG OUT CONTAMINATION,NO FURTHER ACTION REQ'D.

<b>Map Identification Number 48</b>	<b>FORMER TEXACO S/S</b>	<b>Spill Number: 8805926</b>	<b>Close Date: 04/08/2019</b>
	1205 WEST BROADWAY	HEWLETT, NY	TT-Id: 520A-0081-005

MAP LOCATION INFORMATION  
 Site location mapped by: MANUAL MAPPING (3)  
 Approximate distance from property: 685 feet to the WNW

ADDRESS CHANGE INFORMATION  
 Revised street: NO CHANGE  
 Revised zip code: 11557

Source of Spill: GASOLINE STATION OR PBS FACILITY	Spiller: JOE HABIBIAN – POSS HJ SUDMANN & SONS	Spiller Phone:
Notifier Type: Fire Department	Notifier Name:	Notifier Phone:
Caller Name: CARY WELT	Caller Agency: NCFM	Caller Phone: (516) 566-5818
DEC Investigator: NJACAMPO	Contact for more spill info:	Contact Person Phone:

Category: Known or probable release, where, without action, there is a potential for a fire/explosion hazard (indoors or outdoors), contamination of drinking water supplies, or significant release to surface waters.  
 Class: Willing RP – DEC Field Response – Corrective Action Initiated, Taken Over, or Completed by RP or Other Agency

Spill Date	Date Cleanup Ceased	Cause of Spill	Meets Cleanup Standards	Penalty Recommended
08/30/1988		UNKNOWN	NO	NO

Material Spilled	Material Class	Quantity Spilled	Units	Quantity Recovered	Units	Resource(s) Affected
GASOLINE	PETROLEUM	0	GALLONS	0	GALLONS	GROUNDWATER

Caller Remarks:

LOCATED AT TEXACO S/S. GASOLINE FOUND IN SITE WELLS AROUND TANK BED BY NCFM.

DEC Investigator Remarks:

Prior to Sept, 2004 data translation this spill Lead\_DEC Field was ACAMPORA

APPROX 26 YDS OF SOIL AND ALL TANKS REMOVED.ENDPOINT SAMPLES INDICATE CLEANUP WAS COMPLETED. NO FURTHER ACTIONS REQ'D

**Map Identification Number 49** **PIERMONT CLEANERS** **Spill Number: 1800848** **Close Date: 04/25/2018**  
 1309 BROADWAY HEWLETT, NY TT-Id: 520A-0341-715

MAP LOCATION INFORMATION  
 Site location mapped by: MANUAL MAPPING (3)  
 Approximate distance from property: 699 feet to the NE

ADDRESS CHANGE INFORMATION  
 Revised street: NO CHANGE  
 Revised zip code: 11557

Source of Spill: COMMERCIAL/INDUSTRIAL Spiller: PIERMONT CLEANERS Spiller Phone:  
 Notifier Type: Federal Government Notifier Name: Notifier Phone:  
 Caller Name: Caller Agency: Caller Phone:  
 DEC Investigator: Unassigned Contact for more spill info: JOEL PETTY Contact Person Phone: (732) 906-6850

Category: Possible petroleum release with minimal potential for fire/explosion (indoors or outdoors), drinking water contamination, or releases to surface waters, known releases with no potential for damage, or non-petroleum/non-hazardous spills.  
 Class: Any Type of RP Including No RP – No DEC Field Response – Corrective Action by Spill Response Not Required

Spill Date	Date Cleanup Ceased	Cause of Spill	Meets Cleanup Standards	Penalty Recommended
04/24/2018		UNKNOWN	NO	NO


Material Spilled	Material Class	Quantity Spilled	Units	Quantity Recovered	Units	Resource(s) Affected
UNKNOWN HAZARDOUS MATERIAL	HAZARDOUS MATERIAL	0	POUNDS	0	POUNDS	AIR

Caller Remarks:

any caller reported to EPA that chemical odor from dry cleaner is believed to be affecting health.

DEC Investigator Remarks:

04/24/18 1542 Hrs: Forwarded report to Shaun Snee (Div of Air Resources). DR

**Map Identification Number 50**  **ROD 10 SERVICE STATION**  
 1169 BROADWAY

HEWLETT, NY

**Spill Number: 9408741**

**Close Date: 12/02/1994**  
 TT-Id: 520A-0086-383

MAP LOCATION INFORMATION

Site location mapped by: MANUAL MAPPING (3)  
 Approximate distance from property: 707 feet to the SSW

ADDRESS CHANGE INFORMATION

Revised street: NO CHANGE  
 Revised zip code: 11557

Source of Spill: GASOLINE STATION OR PBS FACILITY  
 Notifier Type: Other  
 Caller Name: DAWN MEDAGLIA  
 DEC Investigator: WJPARISH

Spiller: ROD 10 SERVICE STATION  
 Notifier Name:  
 Caller Agency: TYREE  
 Contact for more spill info:

Spiller Phone: (516) 295-3400  
 Notifier Phone:  
 Caller Phone: (516) 249-3150  
 Contact Person Phone:

Category: Known or probable release, where, without action, there is a potential for a fire/explosion hazard (indoors or outdoors), contamination of drinking water supplies, or significant release to surface waters.

Class: Willing RP – DEC Field Response – Corrective Action Initiated, Taken Over, or Completed by RP or Other Agency

Spill Date	Date Cleanup Ceased	Cause of Spill	Meets Cleanup Standards	Penalty Recommended
09/30/1994	12/02/1994	UNKNOWN	UNKNOWN	NO

Material Spilled	Material Class	Quantity Spilled	Units	Quantity Recovered	Units	Resource(s) Affected
WASTE OIL/USED OIL	PETROLEUM	0	GALLONS	0	GALLONS	SOIL

Caller Remarks:

DRAINAGE POOL HAS WASTE OIL IN IT,

DEC Investigator Remarks:

Prior to Sept, 2004 data translation this spill Lead\_DEC Field was PARISH 12/02/94: DRYWELL EXCAVATED, DISPOSAL REPTS RECVD & FILED.

**Map Identification Number 51** **ROD 10/AMOCO** **Spill Number: 9311455** **Close Date: 11/08/2013**  
 1169 BROADWAY HEWLETT, NY 11557 TT-Id: 520A-0086-382

MAP LOCATION INFORMATION

Site location mapped by: MANUAL MAPPING (3)  
 Approximate distance from property: 707 feet to the SSW

ADDRESS CHANGE INFORMATION

Revised street: NO CHANGE  
 Revised zip code: NO CHANGE

Source of Spill: GASOLINE STATION OR PBS FACILITY Spiller: HANK ALPERT – 6401 4TH AVENUE CORP Spiller Phone: (516) 295-3400  
 Notifier Type: Other Notifier Name: Notifier Phone:  
 Caller Name: DAWN MEDAGLIA Caller Agency: TYREE BROTHERS ENV Caller Phone: (516) 249-3150  
 DEC Investigator: NMHART Contact for more spill info: HANK ALPERT Contact Person Phone: (516) 295-3400

Category: Known or probable release, where, without action, there is a potential for a fire/explosion hazard (indoors or outdoors), contamination of drinking water supplies, or significant release to surface waters.

Class: Willing RP – DEC Field Response – Corrective Action Initiated, Taken Over, or Completed by RP or Other Agency

Spill Date	Date Cleanup Ceased	Cause of Spill	Meets Cleanup Standards		Penalty Recommended	
11/29/1993		UNKNOWN	NO		YES	

Material Spilled	Material Class	Quantity Spilled	Units	Quantity Recovered	Units	Resource(s) Affected
GASOLINE	PETROLEUM	0	GALLONS	0	GALLONS	GROUNDWATER
MTBE (METHYL-TERT-BUTYL ETHER)	HAZARDOUS MATERIAL	0	UNKNOWN	0	UNKNOWN	GROUNDWATER

Caller Remarks:

DISCOVERED OIL IN SITE WELL, WELLS HAVE BEEN VAC OUT & TO SCHEDULE BAILING PROGRAM

DEC Investigator Remarks:

Prior to Sept, 2004 data translation this spill Lead\_DEC Field was HART WELL \*\*\*NOTE: PROJECT ORIGINALLY BEGAN UNDER SPILL 8804854- GASOLINE FOUND IN TANK-BED WELLS. ACTIVE. SEE IT FOR HISTORY UP TO 29NOV93.

11/29/93: Tyree Brothers Env found gasoline in site wells this date?

12/22/93: Tyree reported incident to DEC. As per Tyree, tanks to be removed.

12/23/93 (A): As per Tyree– OWNER IS HANK ALPERT, ROD 10 SERVICE INC DBA AMOCO.

12/23/93 (B): Site has 2 8K fiberglass installed in 85 and last tested in 91, and 4 2K steel installed in 78.

12/23/93: Tyree letter– Tanks to be replaced shortly. Will monitor/bail wells and install Soil Vapor Extraction System. Map shows four tank–bed wells and four additional site wells.

12/29/93: DEC (Parish) letter to Alpert– Request monitoring and bailing; quarterly dissolved product sampling; delineation of floating and dissolved plumes; and remediation. Gives deadline and scenario for failure to comply.

02/14/94 (A): AS PER NASSAU COUNTY FIRE MARSHAL– TANK OWNER IS HANK ALPERT, SPARTAN PETROLEUM, 1158 BROADWAY, HEWLETT.

02/14/94 (B): OPERATOR IS AMOCO .

04/26/94 (A): AS PER NCFM– TYREE TESTED TANKS 22JUN93. TANKS PASSED.

04/26/94 (B): GASOLINE INSTALLATIONS REMOVED 1 2K AND 2 3K STEEL TANKS 8APR85.

04/29/94: Letter to Alpert– Have reviewed March groundwater data. High levels of BTEX and MTBE found. Request three additional wells, in addition to the two proposed by Tyree. Also request soil sampling.

05/13/94: Tyree letter– Will install the five wells and take soil samples.

AUG94: Tyree begins installing Soil Vapor Extraction/Air Sparging System?

09/01/94: Parish, Messrs Alpert and Solomita, and Tyree on site–

Removed 4 (2K?) steel tanks. No holes found, but contaminated soil was encountered. Soil to be removed later. Two 8K fiberglass tanks to be upgraded; 1 8K fiberglass to be installed.

09/07/94: Parish et al on site– Approx 150cy soil removed. (TYREE LATER SAID 425 TONS). Could not get it all. DEC took soil sample.

10/04/94: Pedneault data– NO BTEX at bottom of excavation!

10/06/94: Stipulation letter sent to Alpert and to Spartan.

11/22/94: Alpert signs Stipulation.

01/20/95: Parish letter to Alpert– Still awaiting Corrective Action Plan (CAP).

03/27/95: Letter to Alpert– Still awaiting CAP.

04/01/95: Parish letter to Alpert– Dissolved plume still needs to be defined.

04/24/95: Tyree letter– Enclose CAP.

05/23/95: Letter to Alpert– Approve CAP.

05/30/95: Tyree letter– Investigation Plan. Will perform Geoprobes and take soil and groundwater samples.

06/28/95: Parish letter– Comments on proposed Investigation Plan.

07/10/95: Tyree letter– Comments.

10/12/95: Tyree attempted Geoprobes– Most were unsuccessful.

10/14/95: Parish letter– Try Geoprobes in different locations.

10/25/95: Parish fax– Have reviewed VES emissions data. Okay to start system.

12/04/95: Tyree installed Geoprobes.

01/12/96: Parish letter– Have reviewed data. Appears there is floating plume currently UNDER the water table. Install pumping well. Still need to define off-site dissolved plume.

02/01/96: Tyree Investigation Report. Suspect source to be overfills over the years. FEEL PLUME HAS BEEN PULLED NORTH BY PUMP/TREAT SYSTEM FOR SPILL 8709119 APPROX 600FT NORTH. Have installed Soil Vapor Extraction/Air Sparging System.

02/06/96: Parish, Tyree, et al meet to discuss.

03/04/97: Parish letter– Still need to fully define soil and groundwater contamination. Still need to confine the plumes.

05/22/97: Parish and Tyree meet– Alpert reluctant to work offsite. Tyree to discuss with Alpert.

\*\*\*NOTE: SEE ALSO 8804854 HERE– GASOLINE FOUND IN TANK–BED WELLS. WORK FOR IT BEING DONE UNDER 9311455.

\*\*\*NOTE: SEE ALSO 8903698 HERE– CONTAMINATION FOUND DURING REMOVAL OF WASTE OIL TANK. APPROX 5CY SOIL REMOVED. ALSO FOUND DRYWELL CONTAINING WASTE OIL– NASSAU COUNTY HEALTH TO HANDLE. CASE CLOSED 5DEC91.

\*\*\*NOTE: SEE ALSO 9408741 HERE– WASTE OIL FOUND IN DRYWELL. CASE CLOSED 2DEC94.

\*\*\*NOTE: UNKNOWN IF THERE WERE/ARE OTHER SPILLS HERE/NEARBY THAT IMPACTED/MAY HAVE IMPACTED THIS SITE.

6/25/01 REASSIGNED



12/06/01 FILE REASSIGNED

07/05/12 11:57 spoke with Mike Bluight from Impact.. Station had a serve fire on 7/3/12.. Station out of service due to the fire. SVES system was affected by the fire..system is down fire started in side the garage, a car caught on fire.

**Map Identification Number 52** **AMOCO** **Spill Number: 8804854** **Close Date: 05/10/2000**  
 1169 BROADWAY HEWLETT, NY TT-Id: 520A-0086-381

**MAP LOCATION INFORMATION**  
 Site location mapped by: MANUAL MAPPING (3)  
 Approximate distance from property: 707 feet to the SSW

**ADDRESS CHANGE INFORMATION**  
 Revised street: NO CHANGE  
 Revised zip code: 11557

Source of Spill: GASOLINE STATION OR PBS FACILITY Spiller: JEFF GOLDSTEIN/IRA ROSEN – BROADWAY AMOCO/1169  
 Notifier Type: Fire Department Notifier Name: Spiller Phone:  
 Caller Name: CARY WELT Caller Agency: NASSAU COUNTY FIRE MARSHA Notifier Phone:  
 DEC Investigator: WJPARISH Contact for more spill info: JEFF GOLDSTEIN/IRA ROSEN Caller Phone: (516) 566-5818  
 Contact Person Phone:

Category: Known or probable release, where, without action, there is a potential for a fire/explosion hazard (indoors or outdoors), contamination of drinking water supplies, or significant release to surface waters.

Class: Willing RP – DEC Field Response – Corrective Action Initiated, Taken Over, or Completed by RP or Other Agency

Spill Date	Date Cleanup Ceased	Cause of Spill	Meets Cleanup Standards	Penalty Recommended
08/27/1988		UNKNOWN	YES	NO

Material Spilled	Material Class	Quantity Spilled	Units	Quantity Recovered	Units	Resource(s) Affected
GASOLINE	PETROLEUM	0	GALLONS	0	GALLONS	GROUNDWATER
MTBE (METHYL-TERT-BUTYL ETHER)	HAZARDOUS MATERIAL	0	UNKNOWN	0	UNKNOWN	GROUNDWATER

Caller Remarks:

NCFM CHECK SITE WELLS AROUND TANK BED FOUND 1/2, 1/4 AND 2 CL.GAVE ODOR TO TEST TANKS ON 8/30/88 PASSED PER NCFM. 4 STEEL AND 2 FIBERGLASS TANKS

DEC Investigator Remarks:

Prior to Sept, 2004 data translation this spill Lead\_DEC Field was PARISH WELL 08/27/88: Nassau County Fire Marshal (CASE # UNK) checked wells around tank bed– two of four had small amount of floating product.

08/30/88: NCFM ordered station to test tanks (4 steel and 2 fiberglass). As per NCFM, tanks passed. WE DO NOT HAVE THE REPORTS.

08/31/88 (A): NCFM reported incident to DEC.

08/31/88 (B): As per NCFM, OWNERS ARE JEFF GOLDSTEIN AND IRA ROSEN. BUSINESS NAMES ARE BROADWAY AMOCO AND/OR 1169 INC?

09/13/88: DEC (Parish) letter- Request additional wells, monitoring, etc. Gives deadline and scenario for failure to comply.

09/16/88: Parish checks site- Four additional wells installed. Has sketch.

12/22/93: Tyree reports finding gasoline in site well(s). SPILL 9311455. CASE IS THEN HANDLED UNDER THIS NUMBER. ACTIVE. SEE IT FOR FURTHER DETAILS.

\*\*\*NOTE: SEE ALSO 8903698 HERE- CONTAMINATION FOUND DURING REMOVAL OF WASTE OIL TANK. APPROX 5CY SOIL REMOVED. ALSO FOUND DRYWELL CONTAINING WASTE OIL- NASSAU COUNTY HEALTH TO HANDLE. CASE CLOSED 5DEC91.

\*\*\*NOTE: SEE ALSO 9311455 SP93845 HERE- GASOLINE FOUND IN SITE WELL(S). ACTIVE.

\*\*\*NOTE: SEE ALSO 9408741 HERE- WASTE OIL FOUND IN DRYWELL. CASE CLOSED 2DEC94.

NYSDEC FALL 1998 MTBE SURVEY INFORMATION FOR 8804854

Maximum MTBE concentration: 63000.0 PPB                      Current MTBE concentration: 600.0 PPB  
 BTEX offsite: Yes

Source of MTBE	Number of private drinking water wells impacted: 0
Steel Underground Storage Tank - X	Number of public water supply wells impacted: 0
Fiberglass Underground Tank -	Number of private drinking water wells impacted: 0
Aboveground Storage Tank -	Number of replacement wells drilled: 0
Piping -	Number of water main extensions: 0
Source not identified -	Number of water main hookups: 0
Other source -	Number of residences provided w/ bottled water: 0
	Number of people affected: 0

Indoor Air Impacts : No  
 Aquifer Impacts : No

Ongoing remediation: Yes

Monitoring Frequency  
 Monthly -                      Quarterly -                      Semi-annual -                      Annual -                      Other -


Remedial Action used  
 No Action -

Groundwater		Soil	
Pump and Treat	-	Soil Vapor extraction	- X
Air sparging	- X	Excavation and disposal	- X
Bioreactor	-	Bioremediation	-
Natural attenuation	-	Low temp thermal desorption	-
Oxygen injection	-	Oxygen injection	-
Biosparging	-	Other	-
Dual phase extraction	-		
Other	-		

Under investigation: No  
 Dept. of Health involvement: No

-----  
 Dept. of Health Remarks: No remarks given for this spill  
 -----

General Remarks: Also spill # 9311455.

**Map Identification Number 53**      **UNKNOWN**      **Spill Number: 0012249**      **Close Date: 02/14/2001**  
 1201 EAST BROADWAY      HEWLETT, NY      TT-Id: 520A-0080-747

MAP LOCATION INFORMATION  
 Site location mapped by: MANUAL MAPPING (4)  
 Approximate distance from property: 816 feet to the SSE

ADDRESS CHANGE INFORMATION  
 Revised street: NO CHANGE  
 Revised zip code: 11557

Source of Spill: INSTITUTIONAL, EDUC, GOV, OTHER	Spiller: NASSAU COUNTY SEWER	Spiller Phone: (516) 571-7200
Notifier Type: Affected Persons	Notifier Name:	Notifier Phone:
Caller Name: JAMES BROWN	Caller Agency: NASSAU COUNTY SEWER	Caller Phone: (516) 571-7200
DEC Investigator: UNASSIGNED	Contact for more spill info: CALLER	Contact Person Phone:

Category: Possible petroleum release with minimal potential for fire/explosion (indoors or outdoors), drinking water contamination, or releases to surface waters, known releases with no potential for damage, or non-petroleum/non-hazardous spills.  
 Class: Willing RP - No DEC Field Response - Corrective Action Initiated or Completed by RP or Other Agency

Spill Date	Date Cleanup Ceased	Cause of Spill	Meets Cleanup Standards	Penalty Recommended
02/14/2001		OTHER	YES	NO


Material Spilled	Material Class	Quantity Spilled	Units	Quantity Recovered	Units	Resource(s) Affected
RAW SEWAGE	OTHER	0	GALLONS	0	GALLONS	SEWER

Caller Remarks:

CALLER REPORTS STOPPAGE IN LINE. SPILL WENT TO STORM DRAIN. CREWS ON SITE. LEAKAGE STOPPED.

DEC Investigator Remarks:

Prior to Sept, 2004 data translation this spill Lead\_DEC Field was NONE REFERRED TO WATER UNIT, NO RESPONSE

**Map Identification Number 54** **INDEPENDENT BUS** **Spill Number: 0514849** **Close Date: 10/29/2010**  
 1145 RAILROAD AVENUE HEWLETT, NY TT-Id: 520A-0086-380

MAP LOCATION INFORMATION

Site location mapped by: MANUAL MAPPING (3)  
 Approximate distance from property: 898 feet to the WSW

ADDRESS CHANGE INFORMATION

Revised street: 1145 RAILROAD AVE  
 Revised zip code: 11557

Source of Spill: COMMERCIAL/INDUSTRIAL Spiller: MIKE FABRIAZO – INDEPENDENT BUS Spiller Phone: (516) 239-1100  
 Notifier Type: Local Agency Notifier Name: JILL HAIMSON Notifier Phone: (516) 647-4211  
 Caller Name: JILL HAIMSON Caller Agency: PREFERRED ENVIROMENTAL Caller Phone: (516) 647-4211  
 DEC Investigator: jlpitkew Contact for more spill info: MIKE FABRIAZO Contact Person Phone: (516) 239-1100

Category: Known or probable release, where, without action, there is a potential for a fire/explosion hazard (indoors or outdoors),  
 contamination of drinking water supplies, or significant release to surface waters.  
 Class: Willing RP – DEC Field Response – Corrective Action Initiated, Taken Over, or Completed by RP or Other Agency

Spill Date	Date Cleanup Ceased	Cause of Spill	Meets Cleanup Standards		Penalty Recommended	
03/27/2006		UNKNOWN	NO		NO	

Material Spilled	Material Class	Quantity Spilled	Units	Quantity Recovered	Units	Resource(s) Affected
UNKNOWN PETROLEUM	PETROLEUM	0	GALLONS	0	GALLONS	GROUNDWATER

Caller Remarks:

WAS FOUND IN GORUNDWATER AFTER BEING TESTED.

DEC Investigator Remarks:

3/29/06 9:20 TELECON TO JILL HANSON,PREFERRED, GEOPROBE INVESTIGATION COLLECTED GW SAMPLES, SITE HAS 1-12K DIESEL, 1-4K GASOLINE, WILL SEND SAMPLE RESULTS

10/4/06 FILE ASSIGNED

10/29/10 PHASE 2 SHOWED GW CONTAMINATION SVE/AS SYSTEM INSTALLED, NO FURTHER ACTION REQUIRED

**Map Identification Number 55** **UNK** **Spill Number: 9102762** **Close Date: 06/11/1991**  
 1186 EAST BROADWAY HEWLETT, NY TT-Id: 520A-0080-752

**MAP LOCATION INFORMATION**

Site location mapped by: MANUAL MAPPING (3)  
 Approximate distance from property: 904 feet to the SSE

**ADDRESS CHANGE INFORMATION**

Revised street: NO CHANGE  
 Revised zip code: 11557

Source of Spill: UNKNOWN Spiller: UNK Spiller Phone:  
 Notifier Type: Citizen Notifier Name: Notifier Phone:  
 Caller Name: STEVE LOMBARDI Caller Agency: CITIZEN Caller Phone: (516) 295-3939  
 DEC Investigator: WJPARISH Contact for more spill info: Contact Person Phone:

Spill Date	Date Cleanup Ceased	Cause of Spill	Meets Cleanup Standards		Penalty Recommended	
06/09/1991	06/11/1991	UNKNOWN	UNKNOWN		NO	
Material Spilled	Material Class	Quantity Spilled	Units	Quantity Recovered	Units	Resource(s) Affected
GASOLINE	PETROLEUM	0	GALLONS	0	GALLONS	SEWER

**Caller Remarks:**

PEOPLE HAVE BECOME SICK FROM FUMES.HEAVY FUMES COMING FROM SEWER.FD ON SCENE.PLAN TO FLUSH WITH WATER.

**DEC Investigator Remarks:**

Prior to Sept, 2004 data translation this spill Lead\_DEC Field was PARISH 06/11/91: SEE 87-9119 TYREE TO CLEAN DRAINS & AIR STRIPPER 6/11/91. 10/10/95: This is additional information about material spilled from the translation of the old spill file: FUMES.

**Map Identification Number 56** **UNKNOWN**  
 1186 EAST BROADWAY

HEWLETT, NY

**Spill Number: 8905863** **Close Date: 09/19/1989**  
 TT-Id: 520A-0080-751

MAP LOCATION INFORMATION  
 Site location mapped by: MANUAL MAPPING (3)  
 Approximate distance from property: 904 feet to the SSE

ADDRESS CHANGE INFORMATION  
 Revised street: NO CHANGE  
 Revised zip code: 11557

Source of Spill: UNKNOWN Spiller: UNK Spiller Phone:  
 Notifier Type: Affected Persons Notifier Name: Notifier Phone:  
 Caller Name: STEVE LAMBARDI Caller Agency: CITIZEN Caller Phone: (516) 593-2663  
 DEC Investigator: WJPARISH Contact for more spill info: Contact Person Phone:

Spill Date	Date Cleanup Ceased	Cause of Spill	Meets Cleanup Standards	Penalty Recommended
07/05/1989	09/19/1989	UNKNOWN	UNKNOWN	NO

Material Spilled	Material Class	Quantity Spilled	Units	Quantity Recovered	Units	Resource(s) Affected
GASOLINE	PETROLEUM	0	GALLONS	0	GALLONS	SEWER

Caller Remarks:  
 ODOR FROM STORM DRAIN, POSSIBLE RECOVERY WELL DISCHARGE. TYREE TO CHECK

DEC Investigator Remarks:  
 Prior to Sept, 2004 data translation this spill Lead\_DEC Field was PARISH  
 FD 09/19/89: TYREE & NCFM CHECKED DRAINS NOTHING FOUND. NO OTHER ACTION.

**Map Identification Number 57** **UNK**  
 1185 EAST BROADWAY

HEWLETT, NY

**Spill Number: 9210066** **Close Date: 12/09/1992**  
 TT-Id: 520A-0080-748

MAP LOCATION INFORMATION  
 Site location mapped by: MANUAL MAPPING (4)  
 Approximate distance from property: 920 feet to the SSE

ADDRESS CHANGE INFORMATION  
 Revised street: NO CHANGE  
 Revised zip code: 11557

Source of Spill: UNKNOWN	Spiller: UNK	Spiller Phone:
Notifier Type: Citizen	Notifier Name:	Notifier Phone:
Caller Name: BOB DAVIS	Caller Agency: HEWLETT BAY MANOR APTS	Caller Phone: (516) 374-9172
DEC Investigator: WJPARISH	Contact for more spill info:	Contact Person Phone:

Category: Known or probable release, where, without action, there is a potential for a fire/explosion hazard (indoors or outdoors), contamination of drinking water supplies, or significant release to surface waters.  
 Class: Willing RP – DEC Field Response – Corrective Action Initiated, Taken Over, or Completed by RP or Other Agency

Spill Date	Date Cleanup Ceased	Cause of Spill	Meets Cleanup Standards		Penalty Recommended	
11/30/1992	12/09/1992	UNKNOWN	UNKNOWN		NO	

Material Spilled	Material Class	Quantity Spilled		Quantity Recovered		Resource(s) Affected
		Units		Units		
GASOLINE	PETROLEUM	0	GALLONS	0	GALLONS	AIR

Caller Remarks:

ONGOING FOR SEVERAL YEARS,GAS ODOR IN BLDG, FD IN PAST HAVE PLACED EXHAUST FUMES & FLUSHED DRAINS.

DEC Investigator Remarks:

Prior to Sept, 2004 data translation this spill Lead\_DEC Field was PARISH 12/03/92: SITE CHECKED, SEWER VENT REPAIRED IN APT, MW'S AT TR ON SITE WERE CLEAN IN 1991, FLOOR DRAINS, NO VAPORS.

**Map Identification Number 58**  **HEWLETT BAY MANOR**  
 1175 EAST BROADWAY

HEWLETT, NY

**Spill Number: 9005635**

**Close Date: 08/23/1990**  
 TT-Id: 520A-0080-750

MAP LOCATION INFORMATION

Site location mapped by: MANUAL MAPPING (3)  
 Approximate distance from property: 1039 feet to the SSE

ADDRESS CHANGE INFORMATION

Revised street: NO CHANGE  
 Revised zip code: 11557

Source of Spill: COMMERCIAL/INDUSTRIAL  
 Notifier Type: Health Department  
 Caller Name: STEVE MILLER  
 DEC Investigator: KMYAGER

Spiller: HEWLETT BAY MANOR  
 Notifier Name:  
 Caller Agency: NCDH  
 Contact for more spill info:

Spiller Phone:  
 Notifier Phone:  
 Caller Phone:  
 Contact Person Phone:

Spill Date	Date Cleanup Ceased	Cause of Spill	Meets Cleanup Standards		Penalty Recommended	
08/21/1990	08/23/1990	OTHER	UNKNOWN		NO	
Material Spilled	Material Class	Quantity Spilled	Units	Quantity Recovered	Units	Resource(s) Affected
#2 FUEL OIL	PETROLEUM	0	GALLONS	0	GALLONS	GROUNDWATER

Caller Remarks:

3K TANK, TANK REMOVAL, 30 YDS CONT SOIL STOCKPILED. PATCH ON TANK ON TOP.FLOATING PRODUCT ON WATER TABLE

DEC Investigator Remarks:

Prior to Sept, 2004 data translation this spill Lead\_DEC Field was DEROSA 08/23/90: THIS LOCATION IS ASSOCIATED WITH A TANK TEST FAILURE.

**Map Identification Number 59** **UNKNOWN** **Spill Number: 0101205** **Close Date: 11/01/2002**  
 1137 BROADWAY HEWLETT, NY TT-Id: 520A-0081-240

MAP LOCATION INFORMATION

Site location mapped by: MANUAL MAPPING (3)  
 Approximate distance from property: 1099 feet to the SSW

ADDRESS CHANGE INFORMATION

Revised street: NO CHANGE  
 Revised zip code: 11557

Source of Spill: COMMERCIAL/INDUSTRIAL Spiller: SAME - JIM SMILO Spiller Phone: (516) 239-5411  
 Notifier Type: Other Notifier Name: SAME Notifier Phone:  
 Caller Name: LEO KOLAN Caller Agency: MULLENHOFF PLUMBING Caller Phone: (516) 250-0401  
 DEC Investigator: DONOVAN Contact for more spill info: JIM SMILO Contact Person Phone: (516) 239-5411

Category: Known petroleum or hazardous material release with minimal potential for fire/explosion (indoors or outdoors), drinking water contamination, or releases to surface waters.

Class: Willing RP - DEC Field Response - Corrective Action Initiated, Taken Over, or Completed by RP or Other Agency

Spill Date	Date Cleanup Ceased	Cause of Spill	Meets Cleanup Standards		Penalty Recommended	
04/27/2001		UNKNOWN	YES		NO	
Material Spilled	Material Class	Quantity Spilled	Units	Quantity Recovered	Units	Resource(s) Affected
#2 FUEL OIL	PETROLEUM	0	GALLONS	0	GALLONS	SOIL



Caller Remarks:

DURING TANK REMOVAL AT ABOVE LOCATION SOIL CONTAMINATION HAS BEEN DISCOVERED. TANKS HAVE BEEN REMOVED AND AREA EXCAVATED. SOIL IS STOCKPILED ON SITE AWAITING PICK UP FROM ACTION REMEDIAL. COUNTY HEALTH DEPT WAS ON SCENE. LOCATION IS A FORMER RESTAURANT.

DEC Investigator Remarks: NO DEC INVESTIGATOR REMARKS GIVEN FOR THIS SPILL.

**Map Identification Number 60** **SPILL NUMBER 0307364** **Spill Number: 0307364** **Close Date: 10/14/2003**  
 EAST BROADWAY/MIDGLY DR HEWLETT, NY TT-Id: 520A-0081-559

MAP LOCATION INFORMATION

Site location mapped by: ADDRESS MATCHING  
 Approximate distance from property: 1151 feet to the SSE

ADDRESS CHANGE INFORMATION

Revised street: E BROADWAY / MIDGELY DR  
 Revised zip code: 11557

Source of Spill: COMMERCIAL/INDUSTRIAL Spiller: JAMES SCHUHLE – NASSAU COUNTY SEWER Spiller Phone: (516) 571-7200  
 Notifier Type: Responsible Party Notifier Name: JAMES SCHUHLE Notifier Phone: (516) 571-7200  
 Caller Name: JAMES SCHUHLE Caller Agency: NASSAU COUNTY SEWER MAINT Caller Phone: (516) 571-7200  
 DEC Investigator: UNASSIGNED Contact for more spill info: JAMES SCHUHLE Contact Person Phone: (516) 571-7200

Category: Investigation indicates there was no spill.  
 Class: Any Type of RP Including No RP – No DEC Field Response – Corrective Action by Spill Response Not Required

Spill Date	Date Cleanup Ceased	Cause of Spill	Meets Cleanup Standards		Penalty Recommended	
10/13/2003		OTHER	YES		NO	


Material Spilled	Material Class	Quantity Spilled	Units	Quantity Recovered	Units	Resource(s) Affected
RAW SEWAGE	OTHER	50.00	GALLONS	0.00	GALLONS	SOIL

Caller Remarks:

GREASE FOUND IN THE SPILLAGE

DEC Investigator Remarks:

Prior to Sept, 2004 data translation this spill Lead\_DEC Field was NONE CALLED BAY PARK MR SCHUHLE IS ON THE ROAD, CALL TO DEC WAS FOR NOTIFICATION PURPOSES ONLY, CLEANUP COMPLETE

**Map Identification Number 61** **STILKER RESIDENCE**  
 24 EVERITT AVENUE

HEWLETT, NY

**Spill Number: 9111987**

**Close Date: 02/24/1992**  
 TT-Id: 520A-0072-888

**MAP LOCATION INFORMATION**

Site location mapped by: MANUAL MAPPING (3)  
 Approximate distance from property: 1391 feet to the NNE

**ADDRESS CHANGE INFORMATION**

Revised street: NO CHANGE  
 Revised zip code: 11557

Source of Spill: PRIVATE DWELLING  
 Notifier Type: Other  
 Caller Name: HARRY  
 DEC Investigator: UNASSIGNED

Spiller: STILKER RESIDENCE  
 Notifier Name:  
 Caller Agency: GIFFORD  
 Contact for more spill info:

Spiller Phone:  
 Notifier Phone:  
 Caller Phone: (516) 576-3000  
 Contact Person Phone:

Category: Known petroleum or hazardous material release with minimal potential for fire/explosion (indoors or outdoors), drinking water contamination, or releases to surface waters.  
 Class: Willing RP - DEC Field Response - Corrective Action Initiated, Taken Over, or Completed by RP or Other Agency

Spill Date	Date Cleanup Ceased	Cause of Spill	Meets Cleanup Standards		Penalty Recommended	
02/21/1992	02/24/1992	OTHER	UNKNOWN		NO	


Material Spilled	Material Class	Quantity Spilled	Units	Quantity Recovered	Units	Resource(s) Affected
#2 FUEL OIL	PETROLEUM	1.00	GALLONS	0.00	GALLONS	SOIL

**Caller Remarks:**

SEAM LEAK ON TANK, GIFFORD PUT DOWN SPEEDI DRY, 275 A/G TANK IN BASEMENT, SPILL CLEANED UP, TANK PATCHED, WILL REPLACE TANK

**DEC Investigator Remarks:**

Prior to Sept, 2004 data translation this spill Lead\_DEC Field was NONE 02/24/92: NO RESPONSE NEEDED.

**Map Identification Number 62** **SPILL NUMBER 9512755**  
 1355-1395 BROADWAY

HEWLETT, NY

**Spill Number: 9512755**

**Close Date: 01/16/1996**  
 TT-Id: 520A-0078-247

**MAP LOCATION INFORMATION**

Site location mapped by: MANUAL MAPPING (3)  
 Approximate distance from property: 1558 feet to the NE

**ADDRESS CHANGE INFORMATION**

Revised street: NO CHANGE  
 Revised zip code: 11557

Source of Spill: UNKNOWN Spiller: MARK MUCHNICK – OSI Spiller Phone: (516) 763–1400  
 Notifier Type: Responsible Party Notifier Name: ROBERTO Notifier Phone:  
 Caller Name: MARCK MUCHNICK Caller Agency: OSI Caller Phone: (516) 763–1400  
 DEC Investigator: UNASSIGNED Contact for more spill info: ROBERTO Contact Person Phone:

Category: Known petroleum or hazardous material release with minimal potential for fire/explosion (indoors or outdoors), drinking water contamination, or releases to surface waters.  
 Class: Willing RP – No DEC Field Response – Corrective Action Initiated or Completed by RP or Other Agency

Spill Date	Date Cleanup Ceased	Cause of Spill	Meets Cleanup Standards		Penalty Recommended	
01/13/1996		UNKNOWN	YES		NO	

Material Spilled	Material Class	Quantity Spilled		Quantity Recovered		Resource(s) Affected
		Units		Units		
#2 FUEL OIL	PETROLEUM	10.00	GALLONS	10.00	GALLONS	SOIL

Caller Remarks:

oil delivered yesterday – everything was ok – today tenants smelled oil and called super – super found that oil had come out top of tank – possible from the change in temp. of oil

DEC Investigator Remarks:

Prior to Sept, 2004 data translation this spill Lead\_DEC Field was NONE

**Map Identification Number 63** **SCHALIT MGMT** **Spill Number: 9207702** **Close Date: 03/31/1993**  
 1350–1395 BROADWAY HEWLETT, NY TT–Id: 520A–0078–248

MAP LOCATION INFORMATION ADDRESS CHANGE INFORMATION  
 Site location mapped by: MANUAL MAPPING (3) Revised street: NO CHANGE  
 Approximate distance from property: 1558 feet to the NE Revised zip code: 11557

Source of Spill: UNKNOWN Spiller: BOB SCHALIT – SCHALIT MGMT Spiller Phone: (516) 466–3377  
 Notifier Type: Responsible Party Notifier Name: Notifier Phone:  
 Caller Name: TRICIA Caller Agency: ANS WELDING Caller Phone: (516) 249–5443  
 DEC Investigator: NJACAMPO Contact for more spill info: Contact Person Phone:

Category: Known petroleum or hazardous material release with minimal potential for fire/explosion (indoors or outdoors), drinking water contamination, or releases to surface waters.  
 Class: Willing RP – DEC Field Response – Corrective Action Initiated, Taken Over, or Completed by RP or Other Agency

Spill Date	Date Cleanup Ceased	Cause of Spill	Meets Cleanup Standards		Penalty Recommended	
10/02/1992	03/31/1993	UNKNOWN	UNKNOWN		NO	
Material Spilled	Material Class	Quantity Spilled	Units	Quantity Recovered	Units	Resource(s) Affected
#2 FUEL OIL	PETROLEUM	0	GALLONS	0	GALLONS	SOIL

Caller Remarks:

ANSWERING SERVICE COULD NOT GET ANY ADDITIONAL INFO,

DEC Investigator Remarks:

Prior to Sept, 2004 data translation this spill Lead\_DEC Field was ACAMPORA 03/31/93: REC'VD DISPOSAL REC'PTS FOR SITE, NO OTHER ACTION.

**Map Identification Number 64** **WOODMERE ED CENTER** **Spill Number: 8804572** **Close Date: 10/17/1988**  
 1 JOHNSON PLAZA WOODMERE, NY TT-Id: 520A-0271-338

MAP LOCATION INFORMATION

Site location mapped by: MANUAL MAPPING (3)  
 Approximate distance from property: 1837 feet to the SSW

ADDRESS CHANGE INFORMATION

Revised street: NO CHANGE  
 Revised zip code: NO CHANGE

Source of Spill: COMMERCIAL/INDUSTRIAL	Spiller: WOODMERE ED. CENTER	Spiller Phone:
Notifier Type: Health Department	Notifier Name:	Notifier Phone:
Caller Name: JOHN ULRECK	Caller Agency: NCDH	Caller Phone:
DEC Investigator: KDGOERTZ	Contact for more spill info:	Contact Person Phone:

Spill Date	Date Cleanup Ceased	Cause of Spill	Meets Cleanup Standards		Penalty Recommended	
08/01/1988	10/17/1988	OTHER	UNKNOWN		NO	
Material Spilled	Material Class	Quantity Spilled	Units	Quantity Recovered	Units	Resource(s) Affected
#2 FUEL OIL	PETROLEUM	0	GALLONS	0	GALLONS	SOIL

Caller Remarks:

10-12 YRDS OF CONTAMINATED SOIL STOCKPILED FROM TANK REMOVAL

DEC Investigator Remarks:

Prior to Sept, 2004 data translation this spill Lead\_DEC Field was GOERTZ

FD 10/17/88: 5-10 YDS OF CONT.SOIL STOCKPILED DURING TANK REMOVAL. DEC NOT PRESENT DURING REMOVAL.

FILE HAS BEEN DESTROYED ACCORDING TO STATE ARCHIVE AND RECORD ADMINISTRATOR RETENTION/DISPOSAL PROCEDURES

<b>Map Identification Number 65</b>	<b>AMPER RESIDENCE</b>		<b>Spill Number: 0125112</b>	<b>Close Date: 11/05/2007</b>
	1077 ROSELLE PLACE	WOODMERE, NY		TT-Id: 520A-0069-428

MAP LOCATION INFORMATION  
 Site location mapped by: MANUAL MAPPING (3)  
 Approximate distance from property: 1943 feet to the W

ADDRESS CHANGE INFORMATION  
 Revised street: NO CHANGE  
 Revised zip code: 11598

Source of Spill: UNKNOWN	Spiller: UNK	Spiller Phone:
Notifier Type: Affected Persons	Notifier Name: ALAN AMPER	Notifier Phone: (516) 569-8263
Caller Name: BILL QUIGLEY	Caller Agency: NC LEGISLATOR TOBEK	Caller Phone: (516) 571-6207
DEC Investigator: WJGABIN	Contact for more spill info:	Contact Person Phone:

Category: Possible petroleum release with minimal potential for fire/explosion (indoors or outdoors), drinking water contamination, or releases to surface waters, known releases with no potential for damage, or non-petroleum/non-hazardous spills.  
 Class: Willing RP - DEC Field Response - Corrective Action Initiated, Taken Over, or Completed by RP or Other Agency

Spill Date	Date Cleanup Ceased	Cause of Spill	Meets Cleanup Standards		Penalty Recommended	
06/28/2001		OTHER	NO		NO	

Material Spilled	Material Class	Quantity Spilled	Units	Quantity Recovered	Units	Resource(s) Affected
UNKNOWN MATERIAL	OTHER	0	GALLONS	0	GALLONS	SOIL

Caller Remarks:

CITIZEN CALLED HIS LEGISLATOR TO REPORT THAT A CONTRACTOR PERFORMED ROADWORK IN FRONT OF HIS PROPERTY RECENTLY AND THEY APPARENTLY SPILLED OR LEFT SOME TYPE OF GREASY DARK-BROWN MATERIAL ON HIS LAWN.

DEC Investigator Remarks:

Prior to Sept, 2004 data translation this spill Lead\_DEC Field was GABIN 01-044

CLEANUP COMPLETED BY RESPONSIBLE PARTY,NO DRAINS IMPACTED

**Map Identification Number 66** **FORMER EXXON S/S** **Spill Number: 9713043** **Close Date: 07/07/2000**  
 1403 BROADWAY HEWLETT, NY TT-Id: 520A-0078-903

MAP LOCATION INFORMATION

Site location mapped by: MANUAL MAPPING (3)  
 Approximate distance from property: 2008 feet to the NE

ADDRESS CHANGE INFORMATION

Revised street: NO CHANGE  
 Revised zip code: 11557

Source of Spill: UNKNOWN Spiller: SOL ARKER – THE ARKER COMPANY Spiller Phone: (516) 374-3336  
 Notifier Type: Other Notifier Name: CAROL KARP Notifier Phone: (516) 752-7878  
 Caller Name: BRIAN CAMPBELL Caller Agency: NYS DEC Caller Phone: (516) 444-0325  
 DEC Investigator: CAMPBELL Contact for more spill info: Contact Person Phone:

Category: Known or probable release, where, without action, there is a potential for a fire/explosion hazard (indoors or outdoors),  
 contamination of drinking water supplies, or significant release to surface waters.  
 Class: Willing RP – DEC Field Response – Corrective Action Initiated, Taken Over, or Completed by RP or Other Agency

Spill Date	Date Cleanup Ceased	Cause of Spill	Meets Cleanup Standards	Penalty Recommended
02/19/1998		UNKNOWN	YES	NO

Material Spilled	Material Class	Quantity Spilled	Units	Quantity Recovered	Units	Resource(s) Affected
WASTE OIL/USED OIL	PETROLEUM	0	GALLONS	0	GALLONS	GROUNDWATER

Caller Remarks:

WASTE OIL DISCOVERED IN A MONITORING WELL

DEC Investigator Remarks:

WELL MONITORED REGULARLY TIL 5/00, NO PRODUCT SINCE 98

**Map Identification Number 67**  **SUSPECT EXXON S/S**  
12 EAST ROCKAWAY ROAD

HEWLETT, NY

**Spill Number: 9205265**

**Close Date: 02/03/1993**  
TT-Id: 520A-0073-030

**MAP LOCATION INFORMATION**

Site location mapped by: MANUAL MAPPING (3)  
Approximate distance from property: 2017 feet to the NE

**ADDRESS CHANGE INFORMATION**

Revised street: NO CHANGE  
Revised zip code: 11557

Source of Spill: UNKNOWN  
Notifier Type: Affected Persons  
Caller Name: MRS ROGERS  
DEC Investigator: RICE

Spiller: SUSPECT EXXON S/S  
Notifier Name:  
Caller Agency: CITIZEN  
Contact for more spill info:

Spiller Phone:  
Notifier Phone:  
Caller Phone: (516) 374-4556  
Contact Person Phone:

Category: Known or probable release, where, without action, there is a potential for a fire/explosion hazard (indoors or outdoors),  
contamination of drinking water supplies, or significant release to surface waters.  
Class: Willing RP - DEC Field Response - Corrective Action Initiated, Taken Over, or Completed by RP or Other Agency

Spill Date	Date Cleanup Ceased	Cause of Spill	Meets Cleanup Standards		Penalty Recommended	
07/05/1992	02/03/1993	UNKNOWN	UNKNOWN		NO	

Material Spilled	Material Class	Quantity Spilled	Units	Quantity Recovered	Units	Resource(s) Affected
GASOLINE	PETROLEUM	0	GALLONS	0	GALLONS	SOIL

**Caller Remarks:**

COATING OF UNK LIQUID ON CAR AND GROUND SIDEWALK TURNED BROWN, NCDH CONTACTED REFERENCE HEALTH PROBLEMS OF CALLER

**DEC Investigator Remarks:**

Prior to Sept, 2004 data translation this spill Lead\_DEC Field was RICE 02/03/93: BEING HANDLED BY JOE HAAS UNDER SPILL 92-04691.

**Map Identification Number 68**  **EXXON S/S**  
1018 EAST ROCKAWAY ROAD

HEWLETT, NY

**Spill Number: 9204691**

**Close Date: 07/02/2009**  
TT-Id: 520A-0088-067

**MAP LOCATION INFORMATION**

Site location mapped by: MANUAL MAPPING (4)  
Approximate distance from property: 2017 feet to the NE

**ADDRESS CHANGE INFORMATION**

Revised street: 10-18 E ROCKAWAY RD  
Revised zip code: 11557

Source of Spill: UNKNOWN	Spiller: EXXON S/S	Spiller Phone:
Notifier Type: Affected Persons	Notifier Name:	Notifier Phone:
Caller Name: MR CRYSTAL	Caller Agency:	Caller Phone: (516) 374-6810
DEC Investigator: CAENGELH	Contact for more spill info:	Contact Person Phone:

Category: Known release which created a fire/explosion hazards (inside or outdoors), drinking water supply contamination, or significant releases to surface waters.

Class: Unable or Unwilling RP – DEC Field Response – DEC Corrective Action Required

Spill Date	Date Cleanup Ceased	Cause of Spill	Meets Cleanup Standards		Penalty Recommended	
05/15/1992		UNKNOWN	NO		NO	

Material Spilled	Material Class	Quantity Spilled	Units	Quantity Recovered	Units	Resource(s) Affected
GASOLINE	PETROLEUM	0	GALLONS	0	GALLONS	GROUNDWATER
MTBE (METHYL-TERT-BUTYL ETHER)	HAZARDOUS MATERIAL	0	UNKNOWN	0	UNKNOWN	

Caller Remarks:

CONDO HAS A PRIVATE WELL FOR SPRINKLER SYSTEM,WATER FROM SPRINKLER HAS PETROLEUM ODOR, LAWN, AND SHRUBS ARE DYING

DEC Investigator Remarks:

Prior to Sept, 2004 data translation this spill Lead\_DEC Field was ENGELHARDT WELL 8/21/00 FILE REASSIGNED

NYSDEC FALL 1998 MTBE SURVEY INFORMATION FOR 9204691

Maximum MTBE concentration: 249.0 PPB      Current MTBE concentration: 4.0 PPB  
 BTEX offsite: No

Source of MTBE	Number of private drinking water wells impacted: 0
Steel Underground Storage Tank - X	Number of public water supply wells impacted: 0
Fiberglass Underground Tank -	Number of private drinking water wells impacted: 0
Aboveground Storage Tank -	Number of replacement wells drilled: 0
Piping -	Number of water main extensions: 0
Source not identified -	Number of water main hookups: 0
Other source -	Number of residences provided w/ bottled water: 0
	Number of people affected: 0

Indoor Air Impacts : No  
 Aquifer Impacts : No



Ongoing remediation: Yes

Monitoring Frequency

Monthly -                      Quarterly - X                      Semi-annual -                      Annual -                      Other -

Remedial Action used

No Action -

Groundwater

Pump and Treat -  
 Air sparging - X  
 Bioreactor -  
 Natural attenuation -  
 Oxygen injection -  
 Biosparging -  
 Dual phase extraction -  
 Other -

Soil

Soil Vapor extraction - X  
 Excavation and disposal - X  
 Bioremediation -  
 Low temp thermal desorption -  
 Oxygen injection -  
 Other -

Under investigation: No

Dept. of Health involvement: No

-----  
 Dept. of Health Remarks: No remarks given for this spill  
 -----

General Remarks: No remarks given for this spill

**Map Identification Number 69**

**MERYL FISH RESIDENCE**

411 DAUB AVENUE

HEWLETT, NY

**Spill Number: 0408482**

**Close Date: 03/16/2005**

TT-Id: 520A-0067-625

MAP LOCATION INFORMATION

Site location mapped by: MANUAL MAPPING (3)  
 Approximate distance from property: 2060 feet to the WNW

ADDRESS CHANGE INFORMATION

Revised street: NO CHANGE  
 Revised zip code: 11557

Source of Spill: PRIVATE DWELLING  
 Notifier Type: Local Agency  
 Caller Name: BARRY KANTORWITZ  
 DEC Investigator: Unassigned

Spiller: MERYL FISH RESIDENCE  
 Notifier Name: BARRY KANTORWITZ  
 Caller Agency: MORANIA OIL  
 Contact for more spill info: BARRY KNTORWITZ

Spiller Phone: (516) 569-6165  
 Notifier Phone: (516) 679-2000  
 Caller Phone: (516) 679-2000  
 Contact Person Phone: (516) 679-2000

-----  
 Category: Known petroleum or hazardous material release with minimal potential for fire/explosion (indoors or outdoors), drinking water contamination, or releases to surface waters.

Class: Willing RP - No DEC Field Response - Corrective Action Initiated or Completed by RP or Other Agency

Spill Date	Date Cleanup Ceased	Cause of Spill	Meets Cleanup Standards		Penalty Recommended	
11/01/2004		OTHER	NO		NO	
Material Spilled	Material Class	Quantity Spilled	Units	Quantity Recovered	Units	Resource(s) Affected
#2 FUEL OIL	PETROLEUM	5.00	GALLONS	0.00	GALLONS	SOIL

Caller Remarks:

TANK OVERFILL OF LESS THAN 5 GALL. CLEAN-UP PENDING.

DEC Investigator Remarks:

TELECON WITH DANA-MORANIA OIL, SPILL TO CONCRETE BASEMENT FLOOR, MILRO DOING CLEANUP

**Map Identification Number 70**  **YESHIVA OF SOUTH SHORE**  
 1052 HIGHLAND PLACE WOODMERE, NY 11598 **Spill Number: 0704278** **Close Date: 04/15/2009**  
 TT-Id: 520A-0065-266

MAP LOCATION INFORMATION  
 Site location mapped by: MANUAL MAPPING (3)  
 Approximate distance from property: 2092 feet to the W

ADDRESS CHANGE INFORMATION  
 Revised street: NO CHANGE  
 Revised zip code: NO CHANGE

Source of Spill: INSTITUTIONAL, EDUC, GOV, OTHER Spiller: RABBI KAMENETZSKY - YESHIVA OF SOUTH SHORE Spiller Phone: (516) 322-5440 ext. 0  
 ext: CELL  
 Notifier Type: Other Notifier Name: Notifier Phone:  
 Caller Name: Caller Agency: Caller Phone:  
 DEC Investigator: dhraymon Contact for more spill info: RABBI KAMENETZSKY Contact Person Phone:

Category: Known petroleum or hazardous material release with minimal potential for fire/explosion (indoors or outdoors), drinking water contamination, or releases to surface waters.  
 Class: Willing RP - No DEC Field Response - Corrective Action Initiated or Completed by RP or Other Agency

Spill Date	Date Cleanup Ceased	Cause of Spill	Meets Cleanup Standards		Penalty Recommended	
07/16/2007		OTHER	NO		NO	
Material Spilled	Material Class	Quantity Spilled	Units	Quantity Recovered	Units	Resource(s) Affected
#2 FUEL OIL	PETROLEUM	0	GALLONS	0	GALLONS	SOIL

---

**TANK TEST INFORMATION**

Tank Number	Tank Size	Tank Test Method	Leak Rate	Gross Leak or Failure
	550	Unknown	0.00	UNKNOWN

---

**Caller Remarks:**

4 TO 5 YARDS BUT AMOUNT IN GALLONS; TANK FAILED TO REMAIN SEALED; TANK WAS REMOVED TODAY; UNSURE IF SOIL HAS BEEN FULLY CLEANED; NASSUA COUNTY HEALTH DEPARTMENT WAS ON SCENE TO WITNESS SPILL; HEALTH DEP. REP. WAS BETTY RAN;

---

**DEC Investigator Remarks:**

ROUTINE REMOVAL OF 1 550 GAL TANK.

07/16/07 1610 Hrs: Called Mazzarella- SHE SAID THE NASSAU COUNTY HEALTH DEPARTMENT WAS ON SITE, BUT SHE DID NOT KNOW WHETHER THEY WERE SATISFIED WITH THE CLEANUP. SHE WILL CALL BACK WITH FURTHER DETAILS. DR

07/16/07 1615 Hrs: John (ASSOCIATED) called- he said the NCHD was satisfied with the cleanup. DR

07/19/07 1055 Hrs (A): Betty (NCHD) called- THE TANK HAD BEEN IMPROPERLY ABANDONED.

07/19/07 1055 Hrs (B): Water had entered the tank, CAUSING SLUDGE TO COME OUT THE TOP. SHE DID NOT NOTICE ANY CORROSION HOLES.


07/19/07 1055 Hrs (C): She was satisfied with the cleanup, and will send her report. DR

UNK DATE: Received NCHD's report. DR

08/06/07 1330 Hrs: Mazzarella called- status? DEC informed her we needed the soil disposal receipts. DR

08/15/07: Received Associated's tank closure report- included a summary of work performed; site sketch; and soil disposal receipts. DR

08/15/07: Received a separate copy of the soil disposal receipts. DR

**Map Identification Number 71** **MT SINAI HOSPITAL**  
 1420 BROADWAY

HEWLETT, NY

**Spill Number: 9603886**

**Close Date: 03/09/2000**  
 TT-Id: 520A-0079-021

**MAP LOCATION INFORMATION**

Site location mapped by: MANUAL MAPPING (3)  
 Approximate distance from property: 2096 feet to the NE

**ADDRESS CHANGE INFORMATION**

Revised street: NO CHANGE  
 Revised zip code: 11557

Source of Spill: INSTITUTIONAL, EDUC, GOV, OTHER  
 Notifier Type: Local Agency  
 Caller Name: JIM WOERNER  
 DEC Investigator: COSTELLO

Spiller: MT SINAI HOSPITAL – MT SINAI MEDICAL CENTER  
 Notifier Name: JIM WOERNER  
 Caller Agency: JAMES WOERNER INC.  
 Contact for more spill info: MT SINIA HOSPITAL

Spiller Phone:  
 Notifier Phone: (516) 454-9330  
 Caller Phone: (516) 454-9330  
 Contact Person Phone:

Category: Known or probable release, where, without action, there is a potential for a fire/explosion hazard (indoors or outdoors),  
 contamination of drinking water supplies, or significant release to surface waters.  
 Class: Willing RP – DEC Field Response – Corrective Action Initiated, Taken Over, or Completed by RP or Other Agency

Spill Date	Date Cleanup Ceased	Cause of Spill	Meets Cleanup Standards		Penalty Recommended	
06/21/1996		OTHER	YES		NO	

Material Spilled	Material Class	Quantity Spilled	Units	Quantity Recovered	Units	Resource(s) Affected
DIESEL	PETROLEUM	0	GALLONS	0	GALLONS	GROUNDWATER

**Caller Remarks:**

tank removal , contaminated soil.

**DEC Investigator Remarks:**

12:15 SCHULZ: DONE FOR NOW, SLIGHT ODOR TO WATER, NO FLOATING PRODUCT, TELEPHONE CONDUIT IN EXCAVATION, WELLS ALREADY PRESENT

**Map Identification Number 72** **MILL ROAD DRIVE IN CLEANER**  
 401 MILL ROAD

HEWLETT, NY

**Spill Number: 0009334**

**Close Date: 01/12/2001**  
 TT-Id: 520A-0069-611

**MAP LOCATION INFORMATION**

Site location mapped by: MANUAL MAPPING (3)  
 Approximate distance from property: 2126 feet to the NNW

**ADDRESS CHANGE INFORMATION**

Revised street: NO CHANGE  
 Revised zip code: 11557

Source of Spill: COMMERCIAL/INDUSTRIAL	Spiller: UNKNOWN	Spiller Phone:
Notifier Type: Fire Department	Notifier Name: HEWLETT FIRE DEPT	Notifier Phone:
Caller Name: RAY MCGRATH	Caller Agency: NCFM	Caller Phone: (516) 572-1092
DEC Investigator: UNASSIGNED	Contact for more spill info: RAY MCGRATH	Contact Person Phone: (516) 639-6564

Category: Known petroleum or hazardous material release with minimal potential for fire/explosion (indoors or outdoors), drinking water contamination, or releases to surface waters.

Class: Willing RP – No DEC Field Response – Corrective Action Initiated or Completed by RP or Other Agency

Spill Date	Date Cleanup Ceased	Cause of Spill	Meets Cleanup Standards		Penalty Recommended	
11/14/2000		OTHER	YES		NO	

Material Spilled	Material Class	Quantity Spilled	Units	Quantity Recovered	Units	Resource(s) Affected
PERC	OTHER	0	GALLONS	0	GALLONS	AIR
The following material(s) was dropped or revised by the NYS DEC. Call Toxics Targeting for more information						
PERC	UNKNOWN	0	GALLONS	0	GALLONS	

Caller Remarks:

product is perchloroethylene – which is product used for dry cleaning was spilled on floor – cause possibly improper containment for overflow – investigation being conducted by caller

DEC Investigator Remarks:

11/14 08:55 NCFM MCGRATH CALLED, ORIGINAL PROBLEM WAS A BURNER MALFUNCTION, NCFM FOUND WHAT THEY BELIEVE TO BE PERC ON FLOOR, CAUSE NOT CERTAIN, COULD BE HISTORICAL, FD MAY HAVE KNOCKED SOMETHING OVER, NCFM SCHMITT SAYS POSS BAD SECONDARY CONTAINMENT NO DRAINS, UNK AMT, METER READING WAS > 7000 PPM, VENTED, ALSO HAVE ODORS IN ALLSTATE NEXT DOOR, DEC ADVISED NCFM TO CALL NCDH  
 11/14 16:45 CALLED MCGRATHS CALL, 516-639-6564, GOT INSPECTOR DELUCA, CONFIRMS NCDH RESPONDED, NCDH TO RETURN WEDNESDAY

Map Identification Number 73



RESIDENCE

202 FRANKLIN PLACE

HEWLETT, NY

Spill Number: 9605893

Close Date: 12/16/1996

TT-Id: 520A-0077-453

MAP LOCATION INFORMATION

Site location mapped by: MANUAL MAPPING (3)  
 Approximate distance from property: 2233 feet to the WSW

ADDRESS CHANGE INFORMATION

Revised street: 202 FRANKLIN AV  
 Revised zip code: 11557

Source of Spill: PRIVATE DWELLING Spiller: UNKNOWN Spiller Phone:  
 Notifier Type: Local Agency Notifier Name: COREY WELTS Notifier Phone:  
 Caller Name: JIM MARTINO Caller Agency: MCFM Caller Phone: (516) 572-1092  
 DEC Investigator: AYLEUNG Contact for more spill info: Contact Person Phone:

Category: Known or probable release, where, without action, there is a potential for a fire/explosion hazard (indoors or outdoors),  
 contamination of drinking water supplies, or significant release to surface waters.  
 Class: Willing RP – DEC Field Response – Corrective Action Initiated, Taken Over, or Completed by RP or Other Agency

Spill Date	Date Cleanup Ceased	Cause of Spill	Meets Cleanup Standards		Penalty Recommended	
08/07/1996		UNKNOWN	YES		NO	

Material Spilled	Material Class	Quantity Spilled		Quantity Recovered		Resource(s) Affected
		Units		Units		
UNKNOWN PETROLEUM	PETROLEUM	0	GALLONS	0	GALLONS	SOIL

Caller Remarks:

HOUSE USED AS JUNK YARD, FINDING CONTAMINATED SOIL. DRUMS ON PROPERTY HAVE BEEN THERE FOR YEARS. UNKNOWN HOW MUCH SOIL AFFECTED. ABANDONED AND DUMPED VEHICLES.

DEC Investigator Remarks:

Prior to Sept, 2004 data translation this spill Lead\_DEC Field was LEUNG TOWN CLEANED UP PROPERTY BY REMOVING ALL DEBRIS

**Map Identification Number 74** **SHELL STATION** **Spill Number: 0907237** **Close Date: 01/28/2011**  
 415 MILL ROAD HEWLETT, NY TT-Id: 520A-0232-280

MAP LOCATION INFORMATION ADDRESS CHANGE INFORMATION  
 Site location mapped by: MANUAL MAPPING (3) Revised street: NO CHANGE  
 Approximate distance from property: 2261 feet to the NNW Revised zip code: 11557

Source of Spill: GASOLINE STATION OR PBS FACILITY Spiller: SHELL Spiller Phone:  
 Notifier Type: Other Notifier Name: Notifier Phone:  
 Caller Name: Caller Agency: Caller Phone:  
 DEC Investigator: NMHART Contact for more spill info: DANIELLE DALTRUIE Contact Person Phone: (631) 753-8380

Category: Known petroleum or hazardous material release with minimal potential for fire/explosion (indoors or outdoors), drinking water  
 contamination, or releases to surface waters.  
 Class: Willing RP – DEC Field Response – Corrective Action Initiated, Taken Over, or Completed by RP or Other Agency

Spill Date	Date Cleanup Ceased	Cause of Spill	Meets Cleanup Standards		Penalty Recommended	
09/25/2009		UNKNOWN	NO		NO	
Material Spilled	Material Class	Quantity Spilled	Units	Quantity Recovered	Units	Resource(s) Affected
GASOLINE	PETROLEUM	0	GALLONS	0	GALLONS	SOIL

Caller Remarks:

IMPACTED SOIL FOUND UNDER THE DISPENSER CAUSED BY LINE LEAK. CLEAN UP PENDING.

DEC Investigator Remarks:

\*\*\*NH HAS 0904679 AND 8703123 HERE\*\*\* DR

1/28/11 NH CLOSING SPILL #09-07237, THIS SPILL WILL BE FILED WITH 87-03123 (WELL)

**Map Identification Number 75**

**SHELL**  
415 MILL ROAD

HEWLETT, NY

**Spill Number: 0904679**

**Close Date: 09/27/2010**  
TT-Id: 520A-0229-818

MAP LOCATION INFORMATION

Site location mapped by: MANUAL MAPPING (3)  
Approximate distance from property: 2261 feet to the NNW

ADDRESS CHANGE INFORMATION

Revised street: NO CHANGE  
Revised zip code: 11557

Source of Spill: GASOLINE STATION OR PBS FACILITY  
Notifier Type: Other  
Caller Name:  
DEC Investigator: NMHART

Spiller: SHELL  
Notifier Name:  
Caller Agency:  
Contact for more spill info: DANIELL DALTRUI

Spiller Phone:  
Notifier Phone:  
Caller Phone:  
Contact Person Phone:

Category:	Known petroleum or hazardous material release with minimal potential for fire/explosion (indoors or outdoors), drinking water contamination, or releases to surface waters.					
Class:	Willing RP – DEC Field Response – Corrective Action Initiated, Taken Over, or Completed by RP or Other Agency					
Spill Date	Date Cleanup Ceased	Cause of Spill	Meets Cleanup Standards		Penalty Recommended	
07/22/2009		UNKNOWN	YES		NO	

Material Spilled	Material Class	Quantity Spilled	Units	Quantity Recovered	Units	Resource(s) Affected
#2 FUEL OIL	PETROLEUM	0	UNKNOWN	0	UNKNOWN	SOIL, GROUNDWATER

Caller Remarks:

UST removal from Shell station caused # 2 fuel oil to spill onto soil. DOH was on site. samples are being taken to test. Some soil has been removed. Clean up pending.


DEC Investigator Remarks:

\*\*\*ROUTINE REMOVAL OF 1 1,000GAL FUEL OIL TANK; NH HAS 8703123 (GAS) HERE\*\*\* DR

07/22/09 1300 Hrs (A): NH called– she was contacted by the consultant.

07/22/09 1300 Hrs (B): She said she had advised the consultant that she will include any additional investigation that is required for this tank under Spill 8703123. DR

9/27/10 NH CLOSING SPILL 1 UST 550 WAS REMOVED ON 7/09, CONTAMINATION WAS OBSERVED, ALL SOIL WAS REMOVED AND MANIFEST ENCLOSED, NO VOC'S WERE ABOVE RSCO STANDARDS

<b>Map Identification Number 76</b>	<b>SHELL</b>		<b>Spill Number: 0025274</b>	<b>Close Date: 06/07/2001</b>
	415 MILL/PENINSULA	HEWLETT, NY		TT-Id: 520A-0080-712
<b>MAP LOCATION INFORMATION</b>		<b>ADDRESS CHANGE INFORMATION</b>		
Site location mapped by: MANUAL MAPPING (3)		Revised street: NO CHANGE		
Approximate distance from property: 2261 feet to the NNW		Revised zip code: 11557		
Source of Spill: GASOLINE STATION OR PBS FACILITY	Spiller: SHELL	Spiller Phone: ext. 648 ext: 648		
Notifier Type: Health Department	Notifier Name:	Notifier Phone:		
Caller Name: TONY BOCCHIERE	Caller Agency: NASSAU COUNTY HEALTH DEPA	Caller Phone: (516) 571-3694		
DEC Investigator: KJGOMEZ	Contact for more spill info:	Contact Person Phone:		

Category: Known or probable release, where, without action, there is a potential for a fire/explosion hazard (indoors or outdoors), contamination of drinking water supplies, or significant release to surface waters.

Class: Willing RP – DEC Field Response – Corrective Action Initiated, Taken Over, or Completed by RP or Other Agency



Spill Date	Date Cleanup Ceased	Cause of Spill	Meets Cleanup Standards		Penalty Recommended	
10/19/2000		OTHER	YES		NO	
Material Spilled	Material Class	Quantity Spilled	Units	Quantity Recovered	Units	Resource(s) Affected
WASTE OIL/USED OIL	PETROLEUM	0	GALLONS	0	GALLONS	SOIL

Caller Remarks:

CONTAMINATION FOUND DURING ROUTINE REMOVAL OF 1 550GAL WASTE OIL TANK. TANK WAS BEHIND BUILDING AND NEXT TO A FENCE, SO EXCAVATION WAS SOMEWHAT HINDERED. ISLAND PUMP & TANK REMOVED APPROX 2CY WHILE NCHD WAS ON SITE; MAY HAVE REMOVED A LITTLE MORE LATER. CONSULTANT (ENVIROTRAC) TOOK ENDPOINT SAMPLES. \*\*\*SEE 8703123 HERE\*\*\*

DEC Investigator Remarks:

Prior to Sept, 2004 data translation this spill Lead\_DEC Field was GOMEZ 00-092 \*\*\*SEE 8703123 HERE\*\*\*

Map Identification Number 77



**UNKNOWN**  
 PENINSULA BLVD  
 BTWN HAMILTON & FRANKLIN

HEWLETT, NY

Spill Number: 0806840

Close Date: 09/17/2008  
 TT-Id: 520A-0222-752

MAP LOCATION INFORMATION

Site location mapped by: MANUAL MAPPING (4)  
 Approximate distance from property: 2297 feet to the NW

ADDRESS CHANGE INFORMATION

Revised street: NO CHANGE  
 Revised zip code: 11557

Source of Spill: UNKNOWN  
 Notifier Type: Local Agency  
 Caller Name:  
 DEC Investigator: Unassigned

Spiller: JAMES BROWN - NCDPW  
 Notifier Name:  
 Caller Agency:  
 Contact for more spill info: JAMES BROWN

Spiller Phone:  
 Notifier Phone:  
 Caller Phone:  
 Contact Person Phone:

Category: Possible petroleum release with minimal potential for fire/explosion (indoors or outdoors), drinking water contamination, or releases to surface waters, known releases with no potential for damage, or non-petroleum/non-hazardous spills.  
 Class: Any Type of RP Including No RP - No DEC Field Response - Corrective Action by Spill Response Not Required

Spill Date	Date Cleanup Ceased	Cause of Spill	Meets Cleanup Standards		Penalty Recommended	
09/17/2008		OTHER	NO		NO	

Material Spilled	Material Class	Quantity Spilled	Units	Quantity Recovered	Units	Resource(s) Affected
RAW SEWAGE	OTHER	5.00	GALLONS	0.00	GALLONS	SOIL

Caller Remarks:

Caller states sewage came out of a manhole. Caller also states spill was cleaned up.

DEC Investigator Remarks:

9/17/08 at 1344 – JP spoke with Mr. Brown. Sewage from manhole several gallons. Impacted asphalt. No storms drains affected. Spill is cleaned and has been decontaminated with HDH

water division notified.

**Map Identification Number 78**  **NYNEX** **Spill Number: 9505227** **Close Date: 07/17/1996**  
 1436 BROADWAY HEWLETT, NY TT-Id: 520A-0079-022

**MAP LOCATION INFORMATION**  
 Site location mapped by: MANUAL MAPPING (4)  
 Approximate distance from property: 2299 feet to the NE

**ADDRESS CHANGE INFORMATION**  
 Revised street: NO CHANGE  
 Revised zip code: 11557

Source of Spill: COMMERCIAL/INDUSTRIAL	Spiller: NYNEX	Spiller Phone: (212) 338-7881
Notifier Type: Local Agency	Notifier Name:	Notifier Phone:
Caller Name: KAREN DEROSA	Caller Agency: DEC	Caller Phone: (516) 444-0326
DEC Investigator: KMYAGER	Contact for more spill info:	Contact Person Phone:

Category: Known or probable release, where, without action, there is a potential for a fire/explosion hazard (indoors or outdoors), contamination of drinking water supplies, or significant release to surface waters.

Class: Willing RP – DEC Field Response – Corrective Action Initiated, Taken Over, or Completed by RP or Other Agency

Spill Date	Date Cleanup Ceased	Cause of Spill	Meets Cleanup Standards	Penalty Recommended
07/26/1995		OTHER	YES	NO

Material Spilled	Material Class	Quantity Spilled	Units	Quantity Recovered	Units	Resource(s) Affected
GASOLINE	PETROLEUM	0	GALLONS	0	GALLONS	SOIL

## Caller Remarks:

CONT SOIL ENCOUNTERED DURING TANK REMOVAL, TANK EXCAVATION WAS CLEAN BUT CONTAMINATION DISCOVERED UNDER PUMP ISLAND, REMOVED 10 YDS

## DEC Investigator Remarks:

Prior to Sept, 2004 data translation this spill Lead\_DEC Field was DEROSA

**Map Identification Number 79****VERIZON GARAGE**

1436 BROADWAY

HEWLETT, NY

**Spill Number: 0907977****Close Date: 05/17/2010**

TT-Id: 520A-0234-143

## MAP LOCATION INFORMATION

Site location mapped by: MANUAL MAPPING (4)

Approximate distance from property: 2299 feet to the NE

## ADDRESS CHANGE INFORMATION

Revised street: NO CHANGE

Revised zip code: 11557

Source of Spill: COMMERCIAL/INDUSTRIAL

Notifier Type: Other

Caller Name:

DEC Investigator: kmyager

Spiller: VERIZON

Notifier Name:

Caller Agency:

Contact for more spill info: JEFF BOHLAN

Spiller Phone:

Notifier Phone:

Caller Phone:

Contact Person Phone: ENVIROTRAC

Category: Known petroleum or hazardous material release with minimal potential for fire/explosion (indoors or outdoors), drinking water contamination, or releases to surface waters.

Class: Willing RP – DEC Field Response – Corrective Action Initiated, Taken Over, or Completed by RP or Other Agency

Spill Date	Date Cleanup Ceased	Cause of Spill	Meets Cleanup Standards		Penalty Recommended	
10/15/2009		OTHER	NO		NO	

Material Spilled	Material Class	Quantity Spilled		Quantity Recovered		Resource(s) Affected
			Units		Units	
DIESEL	PETROLEUM	0	UNKNOWN	0	UNKNOWN	SOIL
GASOLINE	PETROLEUM	0	UNKNOWN	0	UNKNOWN	SOIL

## Caller Remarks:

SOIL CONTAMINATED

## DEC Investigator Remarks:

\*\*\*AT LEAST ONE PRIOR REPORT HERE: 9505227 (CONTAMINATED SOIL FOUND UNDER DISPENSER DURING GAS TANK REMOVAL)\*\*\* DR

10/15/09 1200 Hrs (A): Called Bohlan- ATC HAD PREVIOUSLY PERFORMED A PHASE II SITE ASSESSMENT FOR VERIZON.

10/15/09 1200 Hrs (B): ENVIROTRAC IS NOW WORKING FOR VERIZON, AND REVIEWED ATC'S REPORT.

10/15/09 1200 Hrs (C): THEY FOUND TWO PREVIOUSLY ABANDONED TANKS. Upon digging around them with a backhoe this morning, they found contaminated soil. DUE TO THE PENDING STORM, THEY WILL NOT BE REMOVING THE TANKS OR SOIL UNTIL NEXT WEEK.

10/15/09 1200 Hrs (D): He has already notified the NASSAU COUNTY FIRE MARSHAL and the NASSAU COUNTY HEALTH DEPARTMENT.

10/15/09 1200 Hrs (E): DEC directed him to call tomorrow to determine who was assigned to the case. DR

133 TONS CONTAMINATED SOIL REMOVED, ENDPOINTS MEET STANDARDS-NFA

**Map Identification Number 80** **HALLER & BURTIS PLUMBING** **Spill Number: 9211084** **Close Date: 07/24/2001**  
 157 FRANKLIN PLACE WOODMERE, NY TT-Id: 520A-0087-955

MAP LOCATION INFORMATION

Site location mapped by: MANUAL MAPPING (4)  
 Approximate distance from property: 2332 feet to the SW

ADDRESS CHANGE INFORMATION

Revised street: NO CHANGE  
 Revised zip code: 11598

Source of Spill: COMMERCIAL/INDUSTRIAL Spiller: HALLER & BURTIS PLUMBING Spiller Phone: (516) 374-1133  
 Notifier Type: DEC Notifier Name: Notifier Phone:  
 Caller Name: Caller Agency: Caller Phone:  
 DEC Investigator: KMYAGER Contact for more spill info: Contact Person Phone:

Category: Known or probable release, where, without action, there is a potential for a fire/explosion hazard (indoors or outdoors),  
 contamination of drinking water supplies, or significant release to surface waters.  
 Class: Willing RP - DEC Field Response - Corrective Action Initiated, Taken Over, or Completed by RP or Other Agency

Spill Date	Date Cleanup Ceased	Cause of Spill	Meets Cleanup Standards	Penalty Recommended
12/21/1992		OTHER	NO	NO

Material Spilled	Material Class	Quantity Spilled	Units	Quantity Recovered	Units	Resource(s) Affected
DIESEL	PETROLEUM	0	GALLONS	0	GALLONS	SOIL
GASOLINE	PETROLEUM	0	GALLONS	0	GALLONS	SOIL

Caller Remarks:

CONTAMINATION ENCOUNTERED IN BOTH DIESEL 1K & GAS 4K TANK BEDS

DEC Investigator Remarks:

Prior to Sept, 2004 data translation this spill Lead\_DEC Field was SOTTILE WELL

**Map Identification Number 81** **COMMERCIAL PROPERTY** **Spill Number: 1100171** **Close Date: 02/06/2012**  
 20 FRANKLIN PLACE/CENTRAL WOODMERE, NY TT-Id: 520A-0260-809

MAP LOCATION INFORMATION

Site location mapped by: MANUAL MAPPING (4)  
 Approximate distance from property: 2336 feet to the SW

ADDRESS CHANGE INFORMATION

Revised street: 20 FRANKLIN PL  
 Revised zip code: 11598

Source of Spill: COMMERCIAL/INDUSTRIAL  
 Notifier Type: Other  
 Caller Name:  
 DEC Investigator: NJACAMPO

Spiller: WOODMERE REHAB AND HEALTH  
 Notifier Name:  
 Caller Agency:  
 Contact for more spill info: PAUL STELLATO

Spiller Phone:  
 Notifier Phone:  
 Caller Phone:  
 Contact Person Phone: (914) 694-9600 ext. 1  
 ext: 1937

Category: Known petroleum or hazardous material release with minimal potential for fire/explosion (indoors or outdoors), drinking water contamination, or releases to surface waters.

Class: Willing RP - DEC Field Response - Corrective Action Initiated, Taken Over, or Completed by RP or Other Agency

Spill Date	Date Cleanup Ceased	Cause of Spill	Meets Cleanup Standards		Penalty Recommended	
04/06/2011		UNKNOWN	NO		NO	

Material Spilled	Material Class	Quantity Spilled	Units	Quantity Recovered	Units	Resource(s) Affected
#2 FUEL OIL	PETROLEUM	0	GALLONS	0	GALLONS	SOIL

Caller Remarks:

samples show contamination

DEC Investigator Remarks:

\*\*\*SEE 1100172 ( 124 FRANKLIN )- SAME OWNER AND SAME FINDINGS\*\*\* DR

04/06/11 1040 Hrs (A): Called Stellato– HE BELIEVES THE PROPERTY MAY HAVE JUST BEEN SOLD FOR DEMOLITION AND REDEVELOPMENT BUT IS NOT TOTALLY SURE.

04/06/11 1040 Hrs (B): HE WAS WORKING FOR A LENDER.

04/06/11 1040 Hrs (C): IVI performed a Phase II site assessment that included soil and water sampling. THEY FOUND FUEL OIL CONTAMINATION, INCLUDING A SHEEN ON THE GROUNDWATER.

04/06/11 1040 Hrs (D): DEC informed him that we would need to review the site assessment to determine what, if any, further investigation and/or remediation would be required, and asked him to fax a data table and site map for now.

04/06/11 1040 Hrs (E): DEC also informed him the case would be assigned to an inspector and suggested he call back tomorrow or Friday to discuss the situation further with that inspector. DR

4/11/11 10:14 ACAMPORA HAD TELECON WITH PAUL STELLATO, IVI ENVIRO, REGARDING SITE, REQUESTED COPY OF FULL REPORT VIA EMAIL IN PDF FORMAT. ALSO REQUESTED HIS CONTACT INFORMATION, HE WILL SEND REPORT AND INFO AS SOON AS POSSIBLE

04/14/11 1015 Hrs (A): MIKE MENELLA (NASSAU COUNTY FIRE MARSHAL 516–673–9900) called– apparently, his office was not notified of this incident, and he was inquiring about what had happened; who was responsible; what was impacted; what was done for a cleanup; etc in order to determine whether his office should have been notified.

04/14/11 1015 Hrs (B): DEC updated him in detail. DR

#### Map Identification Number 82



#### IFO MOBIL S/S

PENINSULA BLVD & MILL ROAD

HEWLETT, NY

Spill Number: 9825047

Close Date: 12/07/2005

TT-Id: 520A–0066–450

#### MAP LOCATION INFORMATION

Site location mapped by: ADDRESS MATCHING

Approximate distance from property: 2341 feet to the NNW

#### ADDRESS CHANGE INFORMATION

Revised street: MILL RD / PENINSULA BLVD

Revised zip code: 11557

Source of Spill: GASOLINE STATION OR PBS FACILITY

Notifier Type: Local Agency

Caller Name: MAURICE OSSMAN

DEC Investigator: KMYAGER

Spiller: MOBIL OIL CO

Notifier Name: SAME

Caller Agency: NCDPW

Contact for more spill info:

Spiller Phone:

Notifier Phone:

Caller Phone: (516) 571–7352

Contact Person Phone:

Category: Known or probable release, where, without action, there is a potential for a fire/explosion hazard (indoors or outdoors), contamination of drinking water supplies, or significant release to surface waters.

Class: Willing RP – DEC Field Response – Corrective Action Initiated, Taken Over, or Completed by RP or Other Agency

Spill Date	Date Cleanup Ceased	Cause of Spill	Meets Cleanup Standards		Penalty Recommended	
09/17/1998		UNKNOWN	NO		NO	
Material Spilled	Material Class	Quantity Spilled	Units	Quantity Recovered	Units	Resource(s) Affected
GASOLINE	PETROLEUM	0	GALLONS	0	GALLONS	SOIL

Caller Remarks:

DURING INSTALLATION OF SEWER PIPE GASOLINE CONTAMINATED SOIL WAS FOUND IN FRONT OF MOBIL STATION / 18-20 YDS REMOVED & STOCKPILED AT NCDPW YARD / EXCAVATION BACKFILLED / DEWATERING ALSO BEING PERFORMED / NIGHT TIME WORK DUE TO TRAFFIC/

DEC Investigator Remarks:

Prior to Sept, 2004 data translation this spill Lead\_DEC Field was YAGER 98-089

CONTAMINATED SOIL REMOVED DURING ROAD CONSTRUCTION PROJECT. SEE ALSO 98-03492

Map Identification Number 83



**LILCO @GARAGE**  
MILL RD/PENINSULA BLVD

HEWLETT, NY

**Spill Number: 9007721**

**Close Date: 10/30/2000**  
TT-Id: 520A-0078-999

MAP LOCATION INFORMATION

Site location mapped by: ADDRESS MATCHING  
Approximate distance from property: 2341 feet to the NNW

ADDRESS CHANGE INFORMATION

Revised street: MILL RD / PENINSULA BLVD  
Revised zip code: 11557

Source of Spill: COMMERCIAL/INDUSTRIAL  
Notifier Type: Health Department  
Caller Name: NICK ACAMPORA  
DEC Investigator: NJACAMPO

Spiller: LILCO  
Notifier Name:  
Caller Agency: DEC  
Contact for more spill info:

Spiller Phone:  
Notifier Phone:  
Caller Phone: (516) 751-7900  
Contact Person Phone:

Category: Known or probable release, where, without action, there is a potential for a fire/explosion hazard (indoors or outdoors), contamination of drinking water supplies, or significant release to surface waters.

Class: Willing RP - DEC Field Response - Corrective Action Initiated, Taken Over, or Completed by RP or Other Agency

Spill Date	Date Cleanup Ceased	Cause of Spill	Meets Cleanup Standards		Penalty Recommended	
10/12/1990		OTHER	NO		NO	

Material Spilled	Material Class	Quantity Spilled	Units	Quantity Recovered	Units	Resource(s) Affected
GASOLINE	PETROLEUM	0	GALLONS	0	GALLONS	GROUNDWATER
MTBE (METHYL-TERT-BUTYL ETHER)	HAZARDOUS MATERIAL	0	UNKNOWN	0	UNKNOWN	GROUNDWATER

Caller Remarks:

ROUTINE TANK REMOVAL, CONTAMINATION PRESENT. STOCKPILED APPROX 20 YARDS, FURTHER WORK REQ'D. CONTACT AT LILCO TOM CAMPBELL

DEC Investigator Remarks:

Prior to Sept, 2004 data translation this spill Lead\_DEC Field was ACAMPORA WELL SEE SPILL 95-13258

NYSDEC FALL 1998 MTBE SURVEY INFORMATION FOR 9007721

Maximum MTBE concentration: 40000.0 PPB      Current MTBE concentration: 2540.0 PPB  
 BTEX offsite: Yes

Source of MTBE	Number of private drinking water wells impacted: 0
	Number of public water supply wells impacted: 0
Steel Underground Storage Tank - X	Number of private drinking water wells impacted: 0
Fiberglass Underground Tank -	Number of replacement wells drilled: 0
Aboveground Storage Tank -	Number of water main extensions: 0
Piping - X	Number of water main hookups: 0
Source not identified -	Number of residences provided w/ bottled water: 0
Other source -	Number of people affected: 0

Indoor Air Impacts : No  
 Aquifer Impacts : Yes

Ongoing remediation: Yes

Monitoring Frequency  
 Monthly -      Quarterly - X      Semi-annual -      Annual -      Other -

Remedial Action used  
 No Action -

Groundwater	Soil
Pump and Treat - X	Soil Vapor extraction - X
Air sparging -	Excavation and disposal - X
Bioreactor -	Bioremediation -



Natural attenuation	-	Low temp thermal desorption	-
Oxygen injection	-	Oxygen injection	-
Biosparging	-	Other	-
Dual phase extraction	-		
Other	-		

Under investigation: No  
 Dept. of Health involvement: No

-----  
 Dept. of Health Remarks: No remarks given for this spill  
 -----

General Remarks: No remarks given for this spill

<b>Map Identification Number 84</b> 	<b>UNK/POSS SHELL S/S</b> PENINSULA BLVD & MILL RD	HEWLETT, NY	<b>Spill Number: 9002336</b>	<b>Close Date: 05/14/1991</b> TT-Id: 520A-0072-247
---	---	-------------	------------------------------	---

**MAP LOCATION INFORMATION**

Site location mapped by: ADDRESS MATCHING  
 Approximate distance from property: 2341 feet to the NNW

**ADDRESS CHANGE INFORMATION**

Revised street: MILL RD / PENINSULA BLVD  
 Revised zip code: 11557

Source of Spill: UNKNOWN	Spiller: UNK/POSS SHELL S/S	Spiller Phone:
Notifier Type: Other	Notifier Name:	Notifier Phone:
Caller Name: GENE MULLEN	Caller Agency: LILCO	Caller Phone: (516) 228-7254
DEC Investigator: WJPARISH	Contact for more spill info:	Contact Person Phone:

Category: Known petroleum or hazardous material release with minimal potential for fire/explosion (indoors or outdoors), drinking water contamination, or releases to surface waters.

Class: Willing RP – DEC Field Response – Corrective Action Initiated, Taken Over, or Completed by RP or Other Agency

Spill Date	Date Cleanup Ceased	Cause of Spill	Meets Cleanup Standards		Penalty Recommended	
05/30/1990	05/14/1991	UNKNOWN	UNKNOWN		NO	
Material Spilled	Material Class	Quantity Spilled	Units	Quantity Recovered	Units	Resource(s) Affected
UNKNOWN PETROLEUM	PETROLEUM	0	GALLONS	0	GALLONS	GROUNDWATER

-----  
**Caller Remarks:**

LILCO DIGGING A HOLE FOR A POLE, DIGGING OUT SOIL WITH STRONG ODOR OF GASOLINE, SOIL CONTAMINATED. LILCO NEEDS ASSISTANCE  
 -----

DEC Investigator Remarks:

Prior to Sept, 2004 data translation this spill Lead\_DEC Field was PARISH/LEUNG 05/14/91: REFER TO 84-2341. 10/10/95: This is additional information about material spilled from the translation of the old spill file: GASOLINE ODOR.

**Map Identification Number 85** **SUN OIL COMPANY** **Spill Number: 8809466** **Close Date: 05/12/1993**  
 PENINSULA BLVD & MILL RD HEWLETT, NY TT-Id: 520A-0071-839

MAP LOCATION INFORMATION

Site location mapped by: ADDRESS MATCHING  
 Approximate distance from property: 2341 feet to the NNW

ADDRESS CHANGE INFORMATION

Revised street: MILL RD / PENINSULA BLVD  
 Revised zip code: 11557

Source of Spill: GASOLINE STATION OR PBS FACILITY Spiller: SUN OIL COMPANY Spiller Phone: (203) 336-1151  
 Notifier Type: Other Notifier Name: Caller Agency: TYREE BROS EMERGENCY SERV Notifier Phone:  
 Caller Name: STEVE TYREE Contact for more spill info: Caller Phone: (516) 249-3150  
 DEC Investigator: KMYAGER Contact Person Phone:

Category: Known or probable release, where, without action, there is a potential for a fire/explosion hazard (indoors or outdoors), contamination of drinking water supplies, or significant release to surface waters.

Class: Willing RP - DEC Field Response - Corrective Action Initiated, Taken Over, or Completed by RP or Other Agency

Spill Date	Date Cleanup Ceased	Cause of Spill	Meets Cleanup Standards	Penalty Recommended
03/07/1989	05/12/1993	OTHER	NO	NO


Material Spilled	Material Class	Quantity Spilled	Units	Quantity Recovered	Units	Resource(s) Affected
GASOLINE	PETROLEUM	0	GALLONS	0	GALLONS	GROUNDWATER

Caller Remarks:

REG UNLEADED F'GLASS TANK INSTALLED IN 1973 BY TYREE FOR SUN OIL,ALL 3 TKS TESTED 7/88 & PASSED. TANK BEGAN TAKING ON WATER 3/6 OR 3/7,UP TO 71/2 WATER IN 24 HRS.OWENS CORNING TO INSPECT TANK 3/9/89

DEC Investigator Remarks:

Prior to Sept, 2004 data translation this spill Lead\_DEC Field was DEROSA WELL

**Map Identification Number 86** **MOBIL** **Spill Number: 8402341** **Close Date: 11/27/2000**  
 PENINSULA BLVD/MILL ROAD HEWLETT, NY TT-Id: 520A-0071-354

**MAP LOCATION INFORMATION**

Site location mapped by: ADDRESS MATCHING  
 Approximate distance from property: 2341 feet to the NNW

**ADDRESS CHANGE INFORMATION**

Revised street: MILL RD / PENINSULA BLVD  
 Revised zip code: 11557

Source of Spill: MISSING CODE IN OLD DATA Spiller: MOBIL Spiller Phone:  
 Notifier Type: Missing Code in Old Data – Must be fixed Notifier Name:  
 Caller Name: Caller Agency: Notifier Phone:  
 DEC Investigator: KMYAGER Contact for more spill info: Caller Phone:  
 Contact Person Phone:

Category: Known or probable release, where, without action, there is a potential for a fire/explosion hazard (indoors or outdoors),  
 contamination of drinking water supplies, or significant release to surface waters.  
 Class: Willing RP – DEC Field Response – Corrective Action Initiated, Taken Over, or Completed by RP or Other Agency

Spill Date	Date Cleanup Ceased	Cause of Spill	Meets Cleanup Standards		Penalty Recommended	
11/30/1984		UNKNOWN	YES		NO	


  

Material Spilled	Material Class	Quantity Spilled	Units	Quantity Recovered	Units	Resource(s) Affected
GASOLINE	PETROLEUM	0	GALLONS	0	GALLONS	GROUNDWATER

Caller Remarks: NO REMARKS GIVEN FOR THIS SPILL

**DEC Investigator Remarks:**

Prior to Sept, 2004 data translation this spill Lead\_DEC Field was SOTTILE WELL REFERRED TO 87-03123

**Map Identification Number 87** **MOBIL** **Spill Number: 8402200** **Close Date: 07/30/1999**  
 MILL ROAD/PENINSULA BLVD HEWLETT, NY TT-Id: 520A-0071-353

**MAP LOCATION INFORMATION**

Site location mapped by: ADDRESS MATCHING  
 Approximate distance from property: 2341 feet to the NNW

**ADDRESS CHANGE INFORMATION**

Revised street: MILL RD / PENINSULA BLVD  
 Revised zip code: 11557

Source of Spill: UNKNOWN	Spiller: MOBIL	Spiller Phone:
Notifier Type: Other	Notifier Name:	Notifier Phone:
Caller Name:	Caller Agency:	Caller Phone:
DEC Investigator: KMYAGER	Contact for more spill info:	Contact Person Phone:

Category: Known or probable release, where, without action, there is a potential for a fire/explosion hazard (indoors or outdoors), contamination of drinking water supplies, or significant release to surface waters.  
 Class: Willing RP – DEC Field Response – Corrective Action Initiated, Taken Over, or Completed by RP or Other Agency

Spill Date	Date Cleanup Ceased	Cause of Spill	Meets Cleanup Standards	Penalty Recommended
11/16/1984		OTHER	NO	NO

Material Spilled	Material Class	Quantity Spilled	Units	Quantity Recovered	Units	Resource(s) Affected
GASOLINE	PETROLEUM	0	GALLONS	0	GALLONS	GROUNDWATER
MTBE (METHYL-TERT-BUTYL ETHER)	HAZARDOUS MATERIAL	0	UNKNOWN	0	UNKNOWN	GROUNDWATER

Caller Remarks: NO REMARKS GIVEN FOR THIS SPILL

DEC Investigator Remarks:

Prior to Sept, 2004 data translation this spill Lead\_DEC Field was SOTTILE WELL INACTIVE

NYSDEC FALL 1998 MTBE SURVEY INFORMATION FOR 8402200

Maximum MTBE concentration: 36900.0 PPB      Current MTBE concentration: 230.0 PPB  
 BTEX offsite: No

Source of MTBE	Number of private drinking water wells impacted: 0
Steel Underground Storage Tank -	Number of public water supply wells impacted: 0
Fiberglass Underground Tank -	Number of private drinking water wells impacted: 0
Aboveground Storage Tank -	Number of replacement wells drilled: 0
Piping -	Number of water main extensions: 0
Source not identified - X	Number of water main hookups: 0
Other source -	Number of residences provided w/ bottled water: 0
	Number of people affected: 0

Indoor Air Impacts : No  
 Aquifer Impacts : Yes

Ongoing remediation: Yes

Monitoring Frequency  
 Monthly -                      Quarterly - X                      Semi-annual -                      Annual -                      Other -

Remedial Action used  
 No Action -

Groundwater		Soil	
Pump and Treat	-	Soil Vapor extraction	- X
Air sparging	-	Excavation and disposal	-
Bioreactor	-	Bioremediation	-
Natural attenuation	-	Low temp thermal desorption	-
Oxygen injection	-	Oxygen injection	-
Biosparging	-	Other	-
Dual phase extraction	-		
Other	- X		

Under investigation: No  
 Dept. of Health involvement: No

-----  
 Dept. of Health Remarks: No remarks given for this spill  
 -----

General Remarks:                      GW other: ORC socks.

**Map Identification Number 88**                      **UNKNOWN**  
 NW CORNER OF MILL ROAD AND PENINSULA BLVD HEWLETT, NY

**Spill Number: 1103976**                      **Close Date: 02/13/2012**  
 TT-Id: 520A-0264-471

MAP LOCATION INFORMATION  
 Site location mapped by: ADDRESS MATCHING  
 Approximate distance from property: 2341 feet to the NNW

ADDRESS CHANGE INFORMATION  
 Revised street: MILL RD / PENINSULA BLVD  
 Revised zip code: 11557

Source of Spill: UNKNOWN                      Spiller: UNK  
 Notifier Type: Affected Persons                      Notifier Name:  
 Caller Name:                      Caller Agency:  
 DEC Investigator: NMHART                      Contact for more spill info: JOE BARBERA

Spiller Phone:  
 Notifier Phone:  
 Caller Phone:  
 Contact Person Phone: (516) 545-3485

-----  
 Category:                      Known or probable release, where, without action, there is a potential for a fire/explosion hazard (indoors or outdoors),  
 contamination of drinking water supplies, or significant release to surface waters.  
 Class:                      Willing RP - DEC Field Response - Corrective Action Initiated, Taken Over, or Completed by RP or Other Agency

Spill Date	Date Cleanup Ceased	Cause of Spill	Meets Cleanup Standards		Penalty Recommended	
07/11/2011		UNKNOWN	YES		NO	
Material Spilled	Material Class	Quantity Spilled	Units	Quantity Recovered	Units	Resource(s) Affected
GASOLINE	PETROLEUM	0	UNKNOWN	0	UNKNOWN	SOIL

Caller Remarks:

impacted soil foun during excavation for power pole.

DEC Investigator Remarks:

SOIL EXCAVATION \*\*\*SEVERAL ACTIVE SPILLS AT/NEAR THIS INTERSECTION?:

8703123 ( SHELL 415 MILL ), 0425140 ( SUNOCO 1291 PENINSULA ), 0751284 ( MOBIL 1280 PENINSULA ), AND 1011336 ( CONSTRUCTION SITE NE CORNER )\*\*\* DR

07/11/11 1235 Hrs: Left message for Barbera- please call back with details, including which corner/station is closest to this site. DR 02/13/12 NH reviewed the site for closure.. soil was removed by SHELL,

Soverign Con submitted the Manifest for closure. Spill # will be closed.

Manifest on EDOCs

Map Identification Number 89



**CONSTRUCTION SITE**  
PENINSULA BLVD/MILL RD  
NORTHWEST CORNER

HEWLETT, NY 11557

Spill Number: 1011336

Close Date: 07/31/2015  
TT-Id: 520A-0260-652

MAP LOCATION INFORMATION

Site location mapped by: ADDRESS MATCHING  
Approximate distance from property: 2341 feet to the NNW

ADDRESS CHANGE INFORMATION

Revised street: NO CHANGE  
Revised zip code: NO CHANGE

Source of Spill: COMMERCIAL/INDUSTRIAL  
Notifier Type: Other  
Caller Name:  
DEC Investigator: caengelh

Spiller: MOBIL?  
Notifier Name:  
Caller Agency:  
Contact for more spill info: JERRY LEONETTI

Spiller Phone:  
Notifier Phone:  
Caller Phone:  
Contact Person Phone: (516) 239-0432 ext. C  
ext: CELL

Category: Known petroleum or hazardous material release with minimal potential for fire/explosion (indoors or outdoors), drinking water contamination, or releases to surface waters.  
 Class: Unable or Unwilling RP – DEC Field Response – DEC Corrective Action Required

Spill Date	Date Cleanup Ceased	Cause of Spill	Meets Cleanup Standards		Penalty Recommended	
02/11/2011		UNKNOWN	NO		NO	

Material Spilled	Material Class	Quantity Spilled	Units	Quantity Recovered	Units	Resource(s) Affected
GASOLINE	PETROLEUM	0	UNKNOWN	0	UNKNOWN	SOIL

Caller Remarks:

during excavatiobn soil contamination was found. clean up pending

DEC Investigator Remarks:

\*\*\*GOOGLE EARTH SHOWS GAS STATIONS AT EACH CORNER OF THIS INTERSECTION; CE APPEARS TO HAVE 0751284 ETC ( MOBIL 1280 PENINSULA/MILL ), KS APPEARS TO HAVE 0425140 ( SUNOCO 1291 PENINSULA ), AND NH APPEARS TO HAVE 8703123 ( SHELL 415 MILL ) HERE\*\*\* DR

02/11/11 1500 Hrs: Checked the database and found the above spills. DR

02/11/11 1510 Hrs (A): Called Leonetti– he confirmed this is at Peninsula & Mill (not Miller as recorded) but he did not know the street number, AND HE SEEMED TO INDICATE THIS WAS IN FRONT OF THE MOBIL.


02/11/11 1510 Hrs (B): They were installing ductile iron sewer pipe and encountered gasoline–contaminated soil along a 200ft stretch of road.

They stockpiled approximately 200cy of soil.

02/11/11 1510 Hrs (C): DEC informed Leonetti that there was an active case at the Mobil and advised we would have CE call him directly. DR

4/26/11 TELECON WITH JERRY LEONETTI, SOIL IS ON MOBIL PROPERTY, AS PER 2/23/2011 EMAIL FROM CHARLES KORB OF EXXON MOBIL THIS SITE IS INDEPENDENTLY OWNED. TOL MR LEONETTI DEC WOULD VISIT SITE TOMORROW

7/31/2015 – Spill closed. Site being managed under 0751284.

**Map Identification Number 90**      **WOODMERE PARKING AREA**  
      113 FRANKLIN PLACE

WOODMERE, NY

**Spill Number: 1113850**

**Close Date: 05/14/2012**  
 TT-Id: 520A-0271-902

**MAP LOCATION INFORMATION**

Site location mapped by: MANUAL MAPPING (4)  
 Approximate distance from property: 2419 feet to the SW

**ADDRESS CHANGE INFORMATION**

Revised street: NO CHANGE  
 Revised zip code: 11598

Source of Spill: COMMERCIAL/INDUSTRIAL  
 Notifier Type: Other  
 Caller Name:  
 DEC Investigator: NJACAMPO

Spiller: UNKNOWN  
 Notifier Name:  
 Caller Agency:  
 Contact for more spill info: STEVE GUSTEMS

Spiller Phone:  
 Notifier Phone:  
 Caller Phone:  
 Contact Person Phone: (914) 740-1946

Category: Known petroleum or hazardous material release with minimal potential for fire/explosion (indoors or outdoors), drinking water contamination, or releases to surface waters.  
 Class: Willing RP – DEC Field Response – Corrective Action Initiated, Taken Over, or Completed by RP or Other Agency

Spill Date	Date Cleanup Ceased	Cause of Spill	Meets Cleanup Standards		Penalty Recommended	
03/13/2012		UNKNOWN	NO		NO	


Material Spilled	Material Class	Quantity Spilled	Units	Quantity Recovered	Units	Resource(s) Affected
DIESEL	PETROLEUM	0	GALLONS	0	GALLONS	SOIL, GROUNDWATER

**Caller Remarks:**

contamination based on lab results, investigation underway

**DEC Investigator Remarks:**

03/13/12 1130 Hrs: Called Gustems- HE SAID THIS IS RELATED TO A PROJECT NA IS INVOLVED WITH [1100172- 124 FRANKLIN ]. DR

**Map Identification Number 91**      **HIRSCH RESIDENCE**  
      1011 CRESTWOOD

WOODMERE, NY

**Spill Number: 9925429**

**Close Date: 12/21/1999**  
 TT-Id: 520A-0080-509

**MAP LOCATION INFORMATION**

Site location mapped by: MANUAL MAPPING (3)  
 Approximate distance from property: 2445 feet to the WSW

**ADDRESS CHANGE INFORMATION**

Revised street: 1011 CRESTWOOD RD  
 Revised zip code: 11598



Source of Spill: PRIVATE DWELLING Spiller: COLETTE HIRSCH – COLETTE HIRSCH RESIDENCE Spiller Phone:  
 Notifier Type: Citizen Notifier Name: DIANA HAAS Notifier Phone: (516) 295-7976  
 Caller Name: WILLIAM PLACE Caller Agency: HEMPSTEAD CODE ENFORCE. Caller Phone: (516) 378-2200  
 DEC Investigator: UNASSIGNED Contact for more spill info: DIANA HAAS Contact Person Phone: (516) 295-7976

Category: Possible petroleum release with minimal potential for fire/explosion (indoors or outdoors), drinking water contamination, or releases to surface waters, known releases with no potential for damage, or non-petroleum/non-hazardous spills.  
 Class: Any Type of RP Including No RP – No DEC Field Response – Corrective Action by Spill Response Not Required

Spill Date	Date Cleanup Ceased	Cause of Spill	Meets Cleanup Standards		Penalty Recommended	
12/20/1999		OTHER	YES		NO	

Material Spilled	Material Class	Quantity Spilled		Quantity Recovered		Resource(s) Affected
		Units		Units		
UNKNOWN MATERIAL	OTHER	0	GALLONS	0	GALLONS	SEWER

Caller Remarks:

HIRSCH SAYS RESIDENT AT 1011 CRESTWOOD PERIODICALLY DUMPS UNK LIQUID ON ROAD/DRAIN, MOST RECENTLY YESTERDAY. SHE NOTIFIED CODE ENFORCEMENT. OFFICER PLACE INSPECTED- APPEARS TO BE RUSTY WATER, (POSSIBLY FROM HER BURNER?), BUT HE IS NOT CERTAIN.

DEC Investigator Remarks:

Prior to Sept, 2004 data translation this spill Lead\_DEC Field was NONE

**Map Identification Number 92** **HEWLETT WOODMERE PUBLIC S** **Spill Number: 9210163** **Close Date: 06/14/2004**  
 86 EAST ROCKAWAY ROAD HEWLETT, NY TT-Id: 520A-0078-244

MAP LOCATION INFORMATION  
 Site location mapped by: MANUAL MAPPING (3)  
 Approximate distance from property: 2456 feet to the ENE

ADDRESS CHANGE INFORMATION  
 Revised street: NO CHANGE  
 Revised zip code: 11557

Source of Spill: COMMERCIAL/INDUSTRIAL Spiller: HEWLETT WOODMERE PUBLIC S Spiller Phone: (516) 374-8146  
 Notifier Type: Responsible Party Notifier Name: Notifier Phone:  
 Caller Name: DENNIS SHERIDAN Caller Agency: HEWLETT WOODMERE Caller Phone: (516) 374-8146  
 DEC Investigator: RDDECAND Contact for more spill info: Contact Person Phone:

Category: Known petroleum or hazardous material release with minimal potential for fire/explosion (indoors or outdoors), drinking water contamination, or releases to surface waters.  
 Class: Willing RP – DEC Field Response – Corrective Action Initiated, Taken Over, or Completed by RP or Other Agency

Spill Date	Date Cleanup Ceased	Cause of Spill	Meets Cleanup Standards		Penalty Recommended	
11/01/1992		UNKNOWN	YES		NO	
Material Spilled	Material Class	Quantity Spilled	Units	Quantity Recovered	Units	Resource(s) Affected
#2 FUEL OIL	PETROLEUM	0	GALLONS	0	GALLONS	SOIL

Caller Remarks:

HOUSE IS UNINHABITED THOUGHT TO HAVE BEEN EMPTY, SCHOOL DISTRICT DISCOVERED BROWN GRASS AROUND FILL, PRICE TANK WILL REMOVE CONT SOIL AND TANK

DEC Investigator Remarks:

Prior to Sept, 2004 data translation this spill Lead\_DEC Field was DECANDIA

Map Identification Number 93



**HEWLETT BAY PARK**  
CEDAR/LEFFERT ROAD

HEWLETT BAY PARK, NY

Spill Number: 0411277

Close Date: 01/18/2005  
TT-Id: 520A-0065-476

MAP LOCATION INFORMATION

Site location mapped by: ADDRESS MATCHING  
Approximate distance from property: 2463 feet to the SE

ADDRESS CHANGE INFORMATION

Revised street: CEDAR AVE / LEFFERTS RD  
Revised zip code: 11557

Source of Spill: INSTITUTIONAL, EDUC, GOV, OTHER  
Notifier Type: Responsible Party  
Caller Name: JAMES BROWN  
DEC Investigator: Unassigned

Spiller: JAMES BROWN - HEWLETT BAY PARK  
Notifier Name: JAMES BROWN  
Caller Agency: NASSAU CTY SEWER MAINT.  
Contact for more spill info: JAMES BROWN

Spiller Phone: (516) 571-7200  
Notifier Phone: (516) 571-7200  
Caller Phone: (516) 571-7200  
Contact Person Phone: (516) 571-7200

Category: Investigation indicates there was no spill.  
Class: Unknown RP - DEC Field Response - DEC Corrective Action Required

Spill Date	Date Cleanup Ceased	Cause of Spill	Meets Cleanup Standards		Penalty Recommended	
01/18/2005		OTHER	NO		NO	
Material Spilled	Material Class	Quantity Spilled	Units	Quantity Recovered	Units	Resource(s) Affected
RAW SEWAGE	OTHER	20.00	GALLONS	0.00	GALLONS	SEWER

Caller Remarks:

UNSURE HOW IT HAPPENED AT THIS TIME, TRYINMG TO STOP AT THIS TIME: SOME ENTERING THE STORM DRAIN:

DEC Investigator Remarks:

1/18/05 LEFT A MESSAGE FOR BROWN, GAVE COPY OF REPORT TO PAUL HARDING(DIV OF WATER) TELECON PAUL HARDING, 50 GALS LOST, STORM DRAIN FEEDS MARCY, BILL HASTBACK WAS CALLED/EMAILED, DEC SHELLFISHERIES, TOWN OF HEMPSTEAD BAY CONSTABLE WAS ON SITE

**Map Identification Number 94** **EXXON** **Spill Number: 9803492** **Close Date: 12/05/2005**  
 440 MILL ROAD HEWLETT, NY TT-Id: 520A-0085-981

MAP LOCATION INFORMATION

Site location mapped by: MANUAL MAPPING (4)  
 Approximate distance from property: 2475 feet to the NNW

ADDRESS CHANGE INFORMATION

Revised street: NO CHANGE  
 Revised zip code: 11557

Source of Spill: GASOLINE STATION OR PBS FACILITY Spiller: MIKE MEOLA – EXXON Spiller Phone: (800) 845-9019  
 Notifier Type: Responsible Party Notifier Name: STEVE NELSON Notifier Phone: (713) 656-1845  
 Caller Name: STEVE NELSON Caller Agency: EXXON Caller Phone: (713) 656-1845  
 DEC Investigator: CAENGELH Contact for more spill info: STEVE NELSON Contact Person Phone: (713) 656-1845

Category: Known or probable release, where, without action, there is a potential for a fire/explosion hazard (indoors or outdoors), contamination of drinking water supplies, or significant release to surface waters.

Class: Willing RP – DEC Field Response – Corrective Action Initiated, Taken Over, or Completed by RP or Other Agency

Spill Date	Date Cleanup Ceased	Cause of Spill	Meets Cleanup Standards		Penalty Recommended	
06/18/1998		UNKNOWN	NO		NO	

Material Spilled	Material Class	Quantity Spilled	Units	Quantity Recovered	Units	Resource(s) Affected
GASOLINE	PETROLEUM	0	GALLONS	0	GALLONS	GROUNDWATER
MTBE (METHYL-TERT-BUTYL ETHER)	HAZARDOUS MATERIAL	0	UNKNOWN	0	UNKNOWN	GROUNDWATER

Caller Remarks:

SPILL STILL UNDER INVESTIGATION AT THIS TIME. CONTRACTOR ENROUTE TO EVALUATE AND CORRECT PROBLEM.

DEC Investigator Remarks:

Prior to Sept, 2004 data translation this spill Lead\_DEC Field was ENGELHARDT WELL 8/21/00 FILE REASSIGNED

FILE INACTIVE

**Map Identification Number 95** **CUMBERLAND FARMS STATION** **Spill Number: 1111077** **Close Date: 12/04/2013**  
 **440 MILL ROAD** **HEWLETT, NY** **TT-Id: 520A-0269-553**

**MAP LOCATION INFORMATION**

Site location mapped by: **MANUAL MAPPING (4)**  
 Approximate distance from property: **2475 feet to the NNW**

**ADDRESS CHANGE INFORMATION**

Revised street: **NO CHANGE**  
 Revised zip code: **11557**

Source of Spill: **GASOLINE STATION OR PBS FACILITY** Spiller: **PROPERTY OWNER** Spiller Phone:  
 Notifier Type: **Other** Notifier Name:  
 Caller Name: Caller Agency: Notifier Phone:  
 DEC Investigator: **caengelh** Contact for more spill info: **REZA EBRAHIMI** Caller Phone:  
 Contact Person Phone: **(631) 727-2180**

Category: **Known or probable release, where, without action, there is a potential for a fire/explosion hazard (indoors or outdoors), contamination of drinking water supplies, or significant release to surface waters.**  
 Class: **Willing RP – DEC Field Response – Corrective Action Initiated, Taken Over, or Completed by RP or Other Agency**

Spill Date	Date Cleanup Ceased	Cause of Spill	Meets Cleanup Standards	Penalty Recommended
12/13/2011		UNKNOWN	NO	NO

Material Spilled	Material Class	Quantity Spilled	Units	Quantity Recovered	Units	Resource(s) Affected
UNKNOWN PETROLEUM	PETROLEUM	0	UNKNOWN	0	UNKNOWN	SOIL, GROUNDWATER
MTBE (METHYL-TERT-BUTYL ETHER)	HAZARDOUS MATERIAL	0	UNKNOWN	0	UNKNOWN	

**Caller Remarks:**


**ASSOCIATED WITH SPILL CLOSED IN 2005 #98-03492**

**DEC Investigator Remarks:**

**\*\*\*SEVERAL CLOSED SPILLS HERE, BUT NO ACTIVE SPILLS\*\*\* DR**

**TELECON WITH ANDY LOCKWOOD, DOING PHASE II FOR PROPERTY TRANSFER IDENTIFIED CONTAMINATION THROUGH FIELD SCREENING. SENT 4 GW SAMPLES TO LAB AND 6 SOIL SAMPLES, 1 GW SAMPLE WAS SENT EXPEDITED AND CAME BACK HOT, greater than 5000 PPB BTEX ALSO THROUGH GEOPHYSICAL SURVEY, IDENTIFIED 4 TANKS NOT PREVIOUSLY KNOWN OF WILL CHECK WITH OWNER TO SEE IF HE CAN SEND A COPY OF REPORT.**

30 TONS CONTAMINATED SOIL ENCOUNTERED GW CONTAMINATION IS MINIMAL

<b>Map Identification Number 96</b> 	<b>CUMBERLAND FARMS # 70259</b> 440 MILL RD	HEWLETT, NY	<b>Spill Number: 0904402</b>	<b>Close Date: 03/15/2010</b> TT-Id: 520A-0229-872
<b>MAP LOCATION INFORMATION</b> Site location mapped by: MANUAL MAPPING (4) Approximate distance from property: 2475 feet to the NNW		<b>ADDRESS CHANGE INFORMATION</b> Revised street: NO CHANGE Revised zip code: 11557		
Source of Spill: GASOLINE STATION OR PBS FACILITY	Spiller: MELISSA GLIDDEN – CUMBERLAND FARMS # 70259	Spiller Phone:		
Notifier Type: Other	Notifier Name:	Notifier Phone:		
Caller Name:	Caller Agency:	Caller Phone:		
DEC Investigator: Unassigned	Contact for more spill info: MELISSA GLIDDEN	Contact Person Phone: (508) 270-4494		


Category: Possible petroleum release with minimal potential for fire/explosion (indoors or outdoors), drinking water contamination, or releases to surface waters, known releases with no potential for damage, or non-petroleum/non-hazardous spills.  
 Class: Willing RP – No DEC Field Response – Corrective Action Initiated or Completed by RP or Other Agency

Spill Date	Date Cleanup Ceased	Cause of Spill	Meets Cleanup Standards		Penalty Recommended	
07/15/2009		OTHER	NO		NO	
Material Spilled	Material Class	Quantity Spilled	Units	Quantity Recovered	Units	Resource(s) Affected
OTHER	OTHER	0	GALLONS	0	GALLONS	

Caller Remarks:

WATER IN THE FILL PUMP OUT WILL BE DONE BY PHOENIX.

DEC Investigator Remarks: NO DEC INVESTIGATOR REMARKS GIVEN FOR THIS SPILL.

<b>Map Identification Number 97</b> 	<b>CUMBERLAND FARMS #70259</b> 440 MILL ROAD	HEWLETT, NY	<b>Spill Number: 0805177</b>	<b>Close Date: 11/17/2008</b> TT-Id: 520A-0221-042
<b>MAP LOCATION INFORMATION</b> Site location mapped by: MANUAL MAPPING (4) Approximate distance from property: 2475 feet to the NNW		<b>ADDRESS CHANGE INFORMATION</b> Revised street: NO CHANGE Revised zip code: 11557		

Source of Spill: GASOLINE STATION OR PBS FACILITY Spiller: MELLISSA GLIDDEN – CUMBERLAND FARMS #70259 Spiller Phone:  
 Notifier Type: Responsible Party Notifier Name: Notifier Phone:  
 Caller Name: Caller Agency: Caller Phone:  
 DEC Investigator: Unassigned Contact for more spill info: MELLISSA GLIDDEN Contact Person Phone: (800) 225-9702 ext. 3  
 ext: 3412

Category: Possible petroleum release with minimal potential for fire/explosion (indoors or outdoors), drinking water contamination, or releases to surface waters, known releases with no potential for damage, or non-petroleum/non-hazardous spills.  
 Class: Willing RP – No DEC Field Response – Corrective Action Initiated or Completed by RP or Other Agency


Spill Date	Date Cleanup Ceased	Cause of Spill	Meets Cleanup Standards	Penalty Recommended
08/04/2008		OTHER	NO	NO

Material Spilled	Material Class	Quantity Spilled	Units	Quantity Recovered	Units	Resource(s) Affected
UNKNOWN MATERIAL	OTHER	0	GALLONS	0	GALLONS	SOIL

Caller Remarks:

PBS No: 4-1368 –PBS No. not found in UIS, may be invalid. WATER IN SUMP; WEATHER RELATED; PHEONIX WILL HANDLE;

DEC Investigator Remarks: NO DEC INVESTIGATOR REMARKS GIVEN FOR THIS SPILL.

**Map Identification Number 98** **CUMBERLAND #70259** **Spill Number: 0703478** **Close Date: 10/15/2007**  
 440 MILL ROAD HEWLETT, NY TT-Id: 520A-0086-744

MAP LOCATION INFORMATION  
 Site location mapped by: MANUAL MAPPING (4)  
 Approximate distance from property: 2475 feet to the NNW

ADDRESS CHANGE INFORMATION  
 Revised street: NO CHANGE  
 Revised zip code: 11557

Source of Spill: GASOLINE STATION OR PBS FACILITY Spiller: MELLISSA GLIDDEN – CUMBERLAND #70259 Spiller Phone: (800) 225-9702 ext. 3  
 Notifier Type: Responsible Party Notifier Name: Notifier Phone:  
 Caller Name: Caller Agency: Caller Phone:  
 DEC Investigator: Unassigned Contact for more spill info: MELLISSA GLIDDEN Contact Person Phone: (800) 225-9702 ext. 3  
 ext: 3412

Category: Possible petroleum release with minimal potential for fire/explosion (indoors or outdoors), drinking water contamination, or releases to surface waters, known releases with no potential for damage, or non-petroleum/non-hazardous spills.  
 Class: Any Type of RP Including No RP – No DEC Field Response – Corrective Action by Spill Response Not Required

Spill Date	Date Cleanup Ceased	Cause of Spill	Meets Cleanup Standards		Penalty Recommended	
06/25/2007		UNKNOWN	NO		NO	
Material Spilled	Material Class	Quantity Spilled	Units	Quantity Recovered	Units	Resource(s) Affected
UNKNOWN MATERIAL	OTHER	0	GALLONS	0	GALLONS	SOIL

Caller Remarks:

TYREE HIRED FOR CLEAN UP; WATER IN FILLS;

DEC Investigator Remarks:

6/25/07 15:55 JENNIFER SPOKE WITH MELISSA GLIDDEN, DRIVER OBSERVED WATER IN TANK FILL PORTS, CAUSE UNK, TYREE HIRED FOR CLEANUP. WILL UPDATE DEC AFTER TYREE HAS INSPECTED

Map Identification Number 99



**CUMBERLAND FARMS**  
440 MILL ROAD

HEWLETT, NY

Spill Number: 0602041

Close Date: 06/13/2006  
TT-Id: 520A-0085-983

MAP LOCATION INFORMATION

Site location mapped by: MANUAL MAPPING (4)  
Approximate distance from property: 2475 feet to the NNW

ADDRESS CHANGE INFORMATION

Revised street: NO CHANGE  
Revised zip code: 11557

Source of Spill: GASOLINE STATION OR PBS FACILITY

Spiller: MELISSA GLIDEN – CUMBERLAND FARMS

Spiller Phone: (800) 225-9702 ext. 3412

Notifier Type: Responsible Party

Notifier Name:

Notifier Phone:

Caller Name:

Caller Agency:

Caller Phone:

DEC Investigator: Unassigned

Contact for more spill info: MELISSA GLIDEN

Contact Person Phone: (800) 225-9702 ext. 3412

Category: Known petroleum or hazardous material release with minimal potential for fire/explosion (indoors or outdoors), drinking water contamination, or releases to surface waters.

Class: Willing RP – No DEC Field Response – Corrective Action Initiated or Completed by RP or Other Agency

Spill Date	Date Cleanup Ceased	Cause of Spill	Meets Cleanup Standards		Penalty Recommended	
05/24/2006		OTHER	NO		NO	

NO MATERIAL INFORMATION GIVEN FOR THIS SPILL

Caller Remarks:

WATER IN SPILL BUCKET

DEC Investigator Remarks:

TYREE PUMPED OUT

**Map Identification Number 100** **RESIDENCE (VACANT HOUSE)** **Spill Number: 0911367** **Close Date: 05/19/2010**  
 1047 MAGNOLIA PLACE WOODMERE, NY TT-Id: 520A-0249-883

MAP LOCATION INFORMATION  
 Site location mapped by: MANUAL MAPPING (3)  
 Approximate distance from property: 2521 feet to the WNW

ADDRESS CHANGE INFORMATION  
 Revised street: NO CHANGE  
 Revised zip code: 11598

Source of Spill: PRIVATE DWELLING Spiller:  
 Notifier Type: Other Notifier Name:  
 Caller Name: Caller Agency:  
 DEC Investigator: wjgabin Contact for more spill info: Spiller Phone:  
 Notifier Phone:  
 Caller Phone:  
 Contact Person Phone:

Category: Known petroleum or hazardous material release with minimal potential for fire/explosion (indoors or outdoors), drinking water contamination, or releases to surface waters.  
 Class: Willing RP – DEC Field Response – Corrective Action Initiated, Taken Over, or Completed by RP or Other Agency

Spill Date	Date Cleanup Ceased	Cause of Spill	Meets Cleanup Standards		Penalty Recommended	
01/20/2010		OTHER	NO		NO	

Material Spilled	Material Class	Quantity Spilled	Units	Quantity Recovered	Units	Resource(s) Affected
#2 FUEL OIL	PETROLEUM	0	UNKNOWN	0	UNKNOWN	SOIL, GROUNDWATER

Caller Remarks:

THIS IS A VACANT HOUSE, AND APPARENTLY THE WATER LINE FROZE AND BURST A FEW DAYS AGO, FLOODING THE CRAWLSPACE AND CAUSING A SPILL. CATAPANO WAS JUST NOTIFIED THIS MORNING, AND SAID AN UNKNOWN AMOUNT OF OIL APPEARS TO HAVE SPILLED IN THE CRAWLSPACE.  
 THERE IS A CONCRETE FLOOR IN THE CRAWLSPACE, BUT THERE IS ALSO A NARROW TRENCH AROUND THE PERIMETER OF THE FLOOR AND DOWN THE MIDDLE OF THE FLOOR, AND THERE IS CONTAMINATION IN THE TRENCH. (DR)



DEC Investigator Remarks:

01/22/10 1120 Hrs: Catapano called to report that the water line at this vacant house apparently froze and burst, flooding the crawlspace and causing a spill.

01/22/10 1145 Hrs: Left message for Catapano. DR

01/22/10 1210 Hrs (A): Catapano called– he was notified of this by a friend who repairs water damage.

01/22/10 1210 Hrs (B): THE FRIEND TOLD HIM THE OWNER IS COVERED BY THEIR INSURANCE. CATAPANO WILL BE MEETING THE OWNER, THEIR INSURANCE COMPANY, AND THE ADJUSTOR MONDAY.

01/22/10 1210 Hrs (C): The tank is in the crawlspace, and it is empty. He had cleaned up the concrete with speedi dri.

01/22/10 1210 Hrs (D): THERE IS ALSO A 55GAL DRUM OF OIL IN A CLOSET.

01/22/10 1210 Hrs (E): DEC directed Catapano to call Monday to determine who had been assigned to the case, and to provide DEC with the owner and insurance information and an update. DR

Cleanup completed by VEscience. A total of 16 drums of contaminated soil generated from the site and properly disposed of at Vexor Technology, Inc. A total of 18500 gal of contaminated water was pumped out and properly disposed of at Cleanwater of NY. No further action. OK for closure.

**Map Identification Number 101**

**SPILL NUMBER 9805411**

**Spill Number: 9805411**

**Close Date: 09/23/1998**



455 MILL ROAD

HEWLETT, NY

TT-Id: 520A-0079-000

MAP LOCATION INFORMATION

Site location mapped by: MANUAL MAPPING – LARGE SITE  
 Approximate distance from property: 2623 feet to the NNW

ADDRESS CHANGE INFORMATION

Revised street: NO CHANGE  
 Revised zip code: 11557

Source of Spill: UNKNOWN  
 Notifier Type: Fire Department  
 Caller Name: JAMES MARTINO  
 DEC Investigator: HMCIRRIT

Spiller: UNK – UNKNOWN  
 Notifier Name: CHIEF RUVOLO  
 Caller Agency: NASSAU CO FIRE MARSHALL  
 Contact for more spill info: CHIEF RUVOLO

Spiller Phone:  
 Notifier Phone: (516) 374-9801  
 Caller Phone: (516) 572-1095  
 Contact Person Phone: (516) 374-9801

Category: Known petroleum or hazardous material release with minimal potential for fire/explosion (indoors or outdoors), drinking water contamination, or releases to surface waters.

Class: Willing RP – DEC Field Response – Corrective Action Initiated, Taken Over, or Completed by RP or Other Agency

Spill Date	Date Cleanup Ceased	Cause of Spill	Meets Cleanup Standards		Penalty Recommended	
07/30/1998		UNKNOWN	YES		NO	
Material Spilled	Material Class	Quantity Spilled	Units	Quantity Recovered	Units	Resource(s) Affected
COOKING GREASE	OTHER	40.00	GALLONS	0.00	GALLONS	SOIL

Caller Remarks:

FIRE DEPT CALLED TO RESPOND TO SPILL IN ROADWAY AT LOCATION – IT WAS DETERMINED TO BE COOKING GREASE AND WAS TREATED WITH SAND – NO CLEANUP ATTEMPTED

DEC Investigator Remarks:

Prior to Sept, 2004 data translation this spill Lead\_DEC Field was CIRRITO SAND APPLIED TO SPILL, SAND SWEPT UP, NCFM REPORT

Map Identification Number 102

**NATIONAL GRID**  
455 MILL ROAD

HEWLETT, NY

**Spill Number: 1806898**

**Close Date: 12/19/2018**  
TT-Id: 520A-0346-787

MAP LOCATION INFORMATION

Site location mapped by: MANUAL MAPPING – LARGE SITE  
Approximate distance from property: 2623 feet to the NNW

ADDRESS CHANGE INFORMATION

Revised street: NO CHANGE  
Revised zip code: 11557

Source of Spill: COMMERCIAL/INDUSTRIAL  
Notifier Type: Tank Tester  
Caller Name:  
DEC Investigator: BXDONOVA

Spiller: MARIO MUCCIACCIA – NATIONAL GRID  
Notifier Name:  
Caller Agency:  
Contact for more spill info: MARIO MUCCIACCIA

Spiller Phone:  
Notifier Phone:  
Caller Phone:  
Contact Person Phone: (347) 672-9955 ext. c  
ext: cell

Category:	Known petroleum or hazardous material release with minimal potential for fire/explosion (indoors or outdoors), drinking water contamination, or releases to surface waters.			
Class:	Willing RP – DEC Field Response – Corrective Action Initiated, Taken Over, or Completed by RP or Other Agency			
Spill Date	Date Cleanup Ceased	Cause of Spill	Meets Cleanup Standards	Penalty Recommended
09/28/2018		OTHER	NO	NO

Material Spilled	Material Class	Quantity Spilled	Units	Quantity Recovered	Units	Resource(s) Affected
DIESEL	PETROLEUM	0	GALLONS	0	GALLONS	SOIL
GASOLINE	PETROLEUM	0	GALLONS	0	GALLONS	SOIL

Caller Remarks:

failed hydro static testing

DEC Investigator Remarks:

09/28/18 @13:15 t/c to Heinrich, by Donald.R he did sumps and spill bucket tested, two sumps failed, one on gasoline and one on 10k diesel UFT's sump.(VP)

\*Sump repairs made, retested and passed.

**Map Identification Number 103** **UNKNOWN** **Spill Number: 1606884** **Close Date: 07/31/2017**  
 455 MILL ROAD HEWLETT, NY TT-Id: 520A-0324-638

MAP LOCATION INFORMATION  
 Site location mapped by: MANUAL MAPPING – LARGE SITE  
 Approximate distance from property: 2623 feet to the NNW

ADDRESS CHANGE INFORMATION  
 Revised street: NO CHANGE  
 Revised zip code: 11557

Source of Spill: TRANSFORMER Spiller: BILLY STUBER – PSEG/LIPA Spiller Phone:  
 Notifier Type: Responsible Party Notifier Name: Notifier Phone:  
 Caller Name: Caller Agency: Caller Phone:  
 DEC Investigator: HMCIRRIT Contact for more spill info: BILLY STUBER Contact Person Phone: (917) 578-0160

Category: Known petroleum or hazardous material release with minimal potential for fire/explosion (indoors or outdoors), drinking water contamination, or releases to surface waters.

Class: Willing RP – No DEC Field Response – Corrective Action Initiated or Completed by RP or Other Agency

Spill Date	Date Cleanup Ceased	Cause of Spill	Meets Cleanup Standards	Penalty Recommended
10/13/2016		UNKNOWN	NO	NO

Material Spilled	Material Class	Quantity Spilled	Units	Quantity Recovered	Units	Resource(s) Affected
NON PCB OIL	PETROLEUM	10.00	GALLONS	0.00	GALLONS	IMPERVIOUS SURFACE

Caller Remarks:

Spill to the pavement. Clean up in progress.

DEC Investigator Remarks:

PAD MOUNT TRANSFORMER

PER PSEG INCIDENT DESCRIPTION: PSEG pad mount unit spilled apx. 10 gallons of Non-PCB oil in its trailer and on pavement. WRS cleaned the trailer with speedi-dri and degreaser, and cleaned the loading dock area and asphalt parking area with speedi-dri. No soil impacts. Ready to close.

Map Identification Number 104



**OPERATIONS CENTER**  
451 MILL ROAD

HEWLETT, NY

**Spill Number: 1605016**

**Close Date: 02/24/2017**  
TT-Id: 520A-0321-849

MAP LOCATION INFORMATION

Site location mapped by: MANUAL MAPPING – LARGE SITE  
Approximate distance from property: 2623 feet to the NNW

ADDRESS CHANGE INFORMATION

Revised street: NO CHANGE  
Revised zip code: 11557

Source of Spill: TRANSFORMER  
Notifier Type: Responsible Party  
Caller Name:  
DEC Investigator: hmcirrit

Spiller: BILLY STUBER – PSEG/LIPA  
Notifier Name:  
Caller Agency:  
Contact for more spill info: BILLY STUBER

Spiller Phone:  
Notifier Phone:  
Caller Phone:  
Contact Person Phone: (917) 578-0160

Category: Known petroleum or hazardous material release with minimal potential for fire/explosion (indoors or outdoors), drinking water contamination, or releases to surface waters.

Class: Willing RP – No DEC Field Response – Corrective Action Initiated or Completed by RP or Other Agency

Spill Date	Date Cleanup Ceased	Cause of Spill	Meets Cleanup Standards		Penalty Recommended	
08/16/2016		OTHER	NO		NO	

Material Spilled	Material Class	Quantity Spilled	Units	Quantity Recovered	Units	Resource(s) Affected
TRANSFORMER OIL	PETROLEUM	40.00	GALLONS	0.00	GALLONS	IMPERVIOUS SURFACE

Caller Remarks:


spill on truck and pavement. clean up pending

updated 0654 8/16/16

DEC Investigator Remarks:

08/16/16 @00:50 t/c to B.Stuber, he stated that some transformers fall off the truck, unknown amount spilled, pavement affected, cleanup by WRC during the day. (VP)

PER PSEG INCIDENT DESCRIPTION: PSEG DIRECT BURY UNIT SPILLED APPROX 40 GALLONS OF NONPCB OIL ON RACK TRUCK AND PAVEMENT, WRS CONTRACTOR

**Map Identification Number 105**      **NATIONAL GRID OPERATING FACILITY**      **Spill Number: 1406496**      **Close Date: 10/02/2014**  
      455 MILL ROAD      HEWLETT, NY      TT-Id: 520A-0301-169

MAP LOCATION INFORMATION  
 Site location mapped by: MANUAL MAPPING – LARGE SITE  
 Approximate distance from property: 2623 feet to the NNW

ADDRESS CHANGE INFORMATION  
 Revised street: NO CHANGE  
 Revised zip code: 11557

Source of Spill: COMMERCIAL/INDUSTRIAL      Spiller: JOSEPH BARBERA – NATIONAL GRID      Spiller Phone:  
 Notifier Type: Responsible Party      Notifier Name:  
 Caller Name:      Caller Agency:      Notifier Phone:  
 DEC Investigator: WXPZYLO      Contact for more spill info: JOSEPH BARBERA      Caller Phone:  
 Contact Person Phone: (516) 790-5726

Category: Known petroleum or hazardous material release with minimal potential for fire/explosion (indoors or outdoors), drinking water contamination, or releases to surface waters.  
 Class: Willing RP – DEC Field Response – Corrective Action Initiated, Taken Over, or Completed by RP or Other Agency

Spill Date	Date Cleanup Ceased	Cause of Spill	Meets Cleanup Standards		Penalty Recommended	
09/18/2014		UNKNOWN	NO		NO	

Material Spilled	Material Class	Quantity Spilled	Units	Quantity Recovered	Units	Resource(s) Affected
WASTEWATER	OTHER	5.00	GALLONS	0.00	GALLONS	IMPERVIOUS SURFACE

Caller Remarks:

1,000-gallon Bulk fill storage containment tank overfilled and spilled inside the containment area. No resources impacted. Cleanup in progress, speedy-dry put down and National Grid contacting a clean up crew.


DEC Investigator Remarks:

09/18/14 1320 Hrs: Left message for Barbera. DR

9/18/2014 13:45 Brian D. t/c from Joseph Barbera

–Site has a containment tank (Tank top Sump??) for the delivery tank. –The tank was filled with rain water. –No delivery was being made, water and minor amount of oil came out of the vent onto the transfer area concrete. –No drains/ soil affected. Speedy dry placed on the spill until Waste Recycling can perform the cleanup.

09/19/14 @14:00 inspected, impervious surface affected only, absorbers used for cleanup, cleanup has been completed, no further action required. (VP) 14:30 left

**Map Identification Number 106** **NATIONAL GRID** **Spill Number: 0912483** **Close Date: 03/06/2012**  
 455 MILL ROAD HEWLETT, NY 11557 TT-Id: 520A-0249-623

**MAP LOCATION INFORMATION**  
 Site location mapped by: MANUAL MAPPING – LARGE SITE  
 Approximate distance from property: 2623 feet to the NNW

**ADDRESS CHANGE INFORMATION**  
 Revised street: NO CHANGE  
 Revised zip code: 11557

Source of Spill: COMMERCIAL/INDUSTRIAL Spiller: NATIONAL GRID Spiller Phone:  
 Notifier Type: Other Notifier Name: Notifier Phone:  
 Caller Name: Caller Agency: Caller Phone:  
 DEC Investigator: NJACAMPO Contact for more spill info: CHERYL NARY Contact Person Phone:

Category: Known or probable release, where, without action, there is a potential for a fire/explosion hazard (indoors or outdoors), contamination of drinking water supplies, or significant release to surface waters.  
 Class: Willing RP – DEC Field Response – Corrective Action Initiated, Taken Over, or Completed by RP or Other Agency

Spill Date	Date Cleanup Ceased	Cause of Spill	Meets Cleanup Standards		Penalty Recommended	
03/01/2010		UNKNOWN	NO		NO	
Material Spilled	Material Class	Quantity Spilled	Units	Quantity Recovered	Units	Resource(s) Affected
DIESEL	PETROLEUM	0	UNKNOWN	0	UNKNOWN	SOIL, GROUNDWATER

**Caller Remarks:**

while constructing shoring for tank removal diesel was found on site.

**DEC Investigator Remarks:**

03/01/2010-11:29 NH spoke with Cherly (F&N) while installing shoring to remove tanks observed a sheen on water table. Numerous spills #'s are listed for this site...Nikk Accampora will be following up with the tank removal

**Map Identification Number 107** **NATIONAL GRID OPERATIONS CENTER** **Spill Number: 0812671** **Close Date: 07/21/2009**  
 **MILL RD** **HEWLETT, NY 11557** **TT-Id: 520A-0288-424**

**MAP LOCATION INFORMATION**

Site location mapped by: **MANUAL MAPPING - LARGE SITE**  
 Approximate distance from property: **2623 feet to the NNW**

**ADDRESS CHANGE INFORMATION**

Revised street: **455 MILL RD**  
 Revised zip code: **11557**

Source of Spill: **COMMERCIAL/INDUSTRIAL** Spiller: **BILLY STUBER - NATIONAL GRID OPERATIONS CENTERS** Spiller Phone:  
 Notifier Type: **Other** Notifier Name: Notifier Phone:  
 Caller Name: Caller Agency: Caller Phone:  
 DEC Investigator: **Unassigned** Contact for more spill info: **BILLY STUBER** Contact Person Phone: **(917) 578-0160**

Category: **Known petroleum or hazardous material release with minimal potential for fire/explosion (indoors or outdoors), drinking water contamination, or releases to surface waters.**

Class: **Willing RP - No DEC Field Response - Corrective Action Initiated or Completed by RP or Other Agency**

Spill Date	Date Cleanup Ceased	Cause of Spill	Meets Cleanup Standards		Penalty Recommended	
02/20/2009		UNKNOWN	NO		NO	
Material Spilled	Material Class	Quantity Spilled	Units	Quantity Recovered	Units	Resource(s) Affected
DIESEL	PETROLEUM	5.00	GALLONS	0.00	GALLONS	

**Caller Remarks:**

**CALLER STATES THERE IS A SPILL OF ABOUT 5 GALLONS TO CEMENT BY THE PUMPS. CLEAN UP IS PENDING.**

**DEC Investigator Remarks:**

02/20/09 1420 Hrs: **Called Stuber- line busy. DR**

02/20/09 1445 Hrs: **Called Stuber- he confirmed that the spillage was on pavement only and had been/was being cleaned up. DR**

**Map Identification Number 108** **LIPA/KEYSPAN- HEWLETT OPS**  
 **MILL ROAD**

HEWLETT, NY

**Spill Number: 0000498**

**Close Date: 10/02/2002**  
 TT-Id: 520A-0225-942

**MAP LOCATION INFORMATION**

Site location mapped by: **MANUAL MAPPING - LARGE SITE**  
 Approximate distance from property: **2623 feet to the NNW**

**ADDRESS CHANGE INFORMATION**

Revised street: **NO CHANGE**  
 Revised zip code: **11557**

Source of Spill: **COMMERCIAL VEHICLE**  
 Notifier Type: **Responsible Party**  
 Caller Name: **JAMES LEDEOUX**  
 DEC Investigator: **DONOVAN**

Spiller: **TED BAKLIS - LIPA/KEYSPAN**  
 Notifier Name: **TED BAKLIS**  
 Caller Agency: **KEYSPAN**  
 Contact for more spill info: **TED BAKLIS**

Spiller Phone: **(516) 792-7181**  
 Notifier Phone: **(516) 792-7181**  
 Caller Phone: **(516) 545-5589**  
 Contact Person Phone: **(516) 792-7181**

Category: **Known petroleum or hazardous material release with minimal potential for fire/explosion (indoors or outdoors), drinking water contamination, or releases to surface waters.**  
 Class: **Willing RP - DEC Field Response - Corrective Action Initiated, Taken Over, or Completed by RP or Other Agency**

Spill Date	Date Cleanup Ceased	Cause of Spill	Meets Cleanup Standards		Penalty Recommended	
04/12/2000		UNKNOWN	YES		NO	

Material Spilled	Material Class	Quantity Spilled	Units	Quantity Recovered	Units	Resource(s) Affected
DIESEL	PETROLEUM	50.00	GALLONS	0.00	GALLONS	SOIL

**Caller Remarks:**

**UNK EXACT CAUSE - POSS TRUCK FUEL TANK OVERFILL HAS BEEN CONTAINED AND IS BEING CLEANED UP NOW**

**DEC Investigator Remarks:**

**SPOKE WITH BAKLIS, SPILL CONTAINED NO DRAINS, BEING CLEANED UP BY KEYSPAN HAZMAT**





**CLOSED STATUS HAZARDOUS SPILLS – MISC. SPILL CAUSES – EQUIPMENT FAILURE, HUMAN ERROR, TANK OVERFILL, DELIBERATE SPILL, TRAFFIC ACCIDENT, HOUSEKEEPING, ABANDONED DRUM, VANDALISM AND STORMS – WITHIN 1/2 MILE SEARCH RADIUS.**  
 All spills mapped and profiled within 1/4 mile. Between 1/4 mile and 1/2 mile search radius, spills reported to be greater than 100 units and spills reported in the NYSDEC Fall 1998 MTBE Survey are mapped and profiled. Spills reported to be less than 100 units are listed in a table at the end of this section.

PLEASE NOTE: \* Compass directions can vary substantially for sites located very close to the subject property address.

**Map Identification Number 109**      **GETTY S/S**      **Spill Number: 8804678**      **Close Date: 08/31/1988**  
 1226 BROADWAY      HEWLETT, NY      TT-Id: 520A-0078-255

MAP LOCATION INFORMATION  
 Site location mapped by: MANUAL MAPPING (3)  
 Approximate distance from property: 0 feet

ADDRESS CHANGE INFORMATION  
 Revised street: NO CHANGE  
 Revised zip code: 11557

Source of Spill: GASOLINE STATION OR PBS FACILITY      Spiller: GETTY S/S      Spiller Phone:  
 Notifier Type: Fire Department      Notifier Name:      Notifier Phone:  
 Caller Name: P.O JONES      Caller Agency: USCG      Caller Phone: (516) 473-3570  
 DEC Investigator: WJPARISH      Contact for more spill info:      Contact Person Phone:

Category: Known petroleum or hazardous material release with minimal potential for fire/explosion (indoors or outdoors), drinking water contamination, or releases to surface waters.  
 Class: Unable or Unwilling RP – DEC Field Response – DEC Corrective Action Required

Spill Date	Date Cleanup Ceased	Cause of Spill	Meets Cleanup Standards	Penalty Recommended
08/28/1988	08/31/1988	HUMAN ERROR	UNKNOWN	NO

Material Spilled	Material Class	Quantity Spilled	Units	Quantity Recovered	Units	Resource(s) Affected
GASOLINE	PETROLEUM	0	GALLONS	0	GALLONS	SOIL

Caller Remarks:

GAS LEAKING FROM RECOVERY WELL. GASOLINE IN CB'S. TYREE TO CHECK AND CLEAN. SEE SPILL 87-9119 AND 88-04656.

DEC Investigator Remarks:

Prior to Sept, 2004 data translation this spill Lead\_DEC Field was PARISH

FD

FILE HAS BEEN DESTROYED ACCORDING TO STATE ARCHIVE AND RECORD ADMINISTRATOR RETENTION/DISPOSAL PROCEDURES

**Map Identification Number 110** **FUTURE WACHOVIA** **Spill Number: 0907931** **Close Date: 11/09/2009**  
 1250 BROADWAY HEWLETT, NY 11557 TT-Id: 520A-0234-140

**MAP LOCATION INFORMATION**

Site location mapped by: MANUAL MAPPING (3)  
 Approximate distance from property: 184 feet to the NNE\*

**ADDRESS CHANGE INFORMATION**

Revised street: NO CHANGE  
 Revised zip code: NO CHANGE

Source of Spill: COMMERCIAL/INDUSTRIAL	Spiller:	Spiller Phone:
Notifier Type: Other	Notifier Name:	Notifier Phone:
Caller Name:	Caller Agency:	Caller Phone:
DEC Investigator: wxprzyl0	Contact for more spill info:	Contact Person Phone:

Category: Known petroleum or hazardous material release with minimal potential for fire/explosion (indoors or outdoors), drinking water contamination, or releases to surface waters.  
 Class: Willing RP – DEC Field Response – Corrective Action Initiated, Taken Over, or Completed by RP or Other Agency

Spill Date	Date Cleanup Ceased	Cause of Spill	Meets Cleanup Standards	Penalty Recommended
10/14/2009		EQUIPMENT FAILURE	NO	NO

Material Spilled	Material Class	Quantity Spilled	Units	Quantity Recovered	Units	Resource(s) Affected
#2 FUEL OIL	PETROLEUM	0	GALLONS	0	GALLONS	SOIL

**Caller Remarks:**

Property demolished, 3 (believed to be #2 fuel oil tanks) 275? UST's removed. Contaminated soil found under 1 tank. NCDH on site. Contaminated soil has not been excavated. Has contractor to complete the cleanup. Advised to coordinate the cleanup with the DEC rep assigned to the site. (BD)

**DEC Investigator Remarks:**

B y VP 10/15/09 8'x8'x12' excavation checked, end points free of product, OK to backfill

Approx. 31x 55gal of petroleum ( waste oil) impacted soil has been removed from the site along with 3x 275 UST's removal. Cleanup

completed, no further action required.

**Map Identification Number 111** **SPILL NUMBER 0101864** **Spill Number: 0101864** **Close Date: 04/29/2002**  
 BROADWAY AND FRANKLIN AVE HEWLETT, NY TT-Id: 520A-0069-359

**MAP LOCATION INFORMATION**

Site location mapped by: ADDRESS MATCHING  
 Approximate distance from property: 338 feet to the SSW

**ADDRESS CHANGE INFORMATION**

Revised street: BROADWAY / FRANKLIN AVE  
 Revised zip code: 11557

Source of Spill: RAILROAD CAR Spiller: WILLIAM KEENAN – LIRR Spiller Phone: (718) 558-3081  
 Notifier Type: Responsible Party Notifier Name: LONG ISLAND RAILROAD Notifier Phone:  
 Caller Name: WILLIAM KEENAN Caller Agency: LONG ISLAND RAILROAD Caller Phone: (718) 558-3081  
 DEC Investigator: DONOVAN Contact for more spill info: Contact Person Phone:

Category: Known petroleum or hazardous material release with minimal potential for fire/explosion (indoors or outdoors), drinking water contamination, or releases to surface waters.

Class: Willing RP – DEC Field Response – Corrective Action Initiated, Taken Over, or Completed by RP or Other Agency

Spill Date	Date Cleanup Ceased	Cause of Spill	Meets Cleanup Standards		Penalty Recommended	
05/17/2001		TRAFFIC ACCIDENT	YES		NO	
Material Spilled	Material Class	Quantity Spilled	Units	Quantity Recovered	Units	Resource(s) Affected
HYDRAULIC OIL	PETROLEUM	0	GALLONS	0	GALLONS	SOIL

**Caller Remarks:**

train hit a work crane on the tracks – there are injuries and no clean up done at this point

DEC Investigator Remarks: NO DEC INVESTIGATOR REMARKS GIVEN FOR THIS SPILL.

**Map Identification Number 112** **BAGEL BOB'S** **Spill Number: 9913150** **Close Date: 02/18/2000**  
 31 FRANKLIN AVENUE HEWLETT, NY TT-Id: 520A-0079-706

**MAP LOCATION INFORMATION**

Site location mapped by: MANUAL MAPPING (3)  
 Approximate distance from property: 441 feet to the WSW

**ADDRESS CHANGE INFORMATION**

Revised street: NO CHANGE  
 Revised zip code: 11557

Source of Spill: COMMERCIAL/INDUSTRIAL Spiller: JUAN – BAGEL BOB'S Spiller Phone: (516) 374-2345  
 Notifier Type: Other Notifier Name: JUAN Notifier Phone: (516) 374-2345  
 Caller Name: KEITH CAPLAND Caller Agency: ELLMAN INTERNATIONAL INC Caller Phone: (516) 569-1482 ext. 39  
 ext: 39  
 DEC Investigator: UNASSIGNED Contact for more spill info: JUAN Contact Person Phone: (516) 374-2345

Category: Known petroleum or hazardous material release with minimal potential for fire/explosion (indoors or outdoors), drinking water contamination, or releases to surface waters.  
 Class: Willing RP – No DEC Field Response – Corrective Action Initiated or Completed by RP or Other Agency

Spill Date	Date Cleanup Ceased	Cause of Spill	Meets Cleanup Standards	Penalty Recommended
02/18/2000		EQUIPMENT FAILURE	YES	NO

Material Spilled	Material Class	Quantity Spilled	Units	Quantity Recovered	Units	Resource(s) Affected
#2 FUEL OIL	PETROLEUM	1.00	GALLONS	1.00	GALLONS	SOIL

Caller Remarks:

leaking pipe caused 1 pint spill to concrete – petro oil made repair and did clean up –

DEC Investigator Remarks:

Prior to Sept, 2004 data translation this spill Lead\_DEC Field was NONE

**Map Identification Number 113** **SPILL NUMBER 0225025** **Spill Number: 0225025** **Close Date: 12/02/2003**  
 FRANKLIN AVENUE HEWLETT, NY TT-Id: 520A-0088-518

MAP LOCATION INFORMATION  
 Site location mapped by: MANUAL MAPPING (5)  
 Approximate distance from property: 448 feet to the W

ADDRESS CHANGE INFORMATION  
 Revised street: FRANKLIN AVE  
 Revised zip code: 11557

Source of Spill: RAILROAD CAR Spiller: LOU WUNDERLICH – LIRR Spiller Phone: (718) 558-3252  
 Notifier Type: Citizen Notifier Name: SAME Notifier Phone:  
 Caller Name: LEWIS LICURSI Caller Agency: CITIZEN Caller Phone: (516) 295-0461  
 DEC Investigator: WJGABIN Contact for more spill info: Contact Person Phone:

Category: Known petroleum or hazardous material release with minimal potential for fire/explosion (indoors or outdoors), drinking water contamination, or releases to surface waters.  
 Class: Willing RP – DEC Field Response – Corrective Action Initiated, Taken Over, or Completed by RP or Other Agency

Spill Date	Date Cleanup Ceased	Cause of Spill	Meets Cleanup Standards		Penalty Recommended	
04/17/2002		HOUSEKEEPING	YES		NO	
Material Spilled	Material Class	Quantity Spilled	Units	Quantity Recovered	Units	Resource(s) Affected
The following material(s) was dropped or revised by the NYS DEC. Call Toxics Targeting for more information						
LUBE OIL	UNKNOWN	0	GALLONS	0	GALLONS	
The following material(s) was dropped or revised by the NYS DEC. Call Toxics Targeting for more information						
LUBE OIL	UNKNOWN	0	GALLONS	0	GALLONS	

Caller Remarks:

In area where railroad cars are lubricated, there is a large amount of oil spill on to ground. Ongoing problem. -KY

DEC Investigator Remarks:

Prior to Sept, 2004 data translation this spill Lead\_DEC Field was GABIN

02-009 ON TRACKS NEXT TO STATION, TRACK LUBRICATING GREASE CLEANED UP BY LIRR, LUBRICATORS MAINTAINED AND CLEANED UP ON ROUTINE BASIS

Map Identification Number 114

**COMMERCIAL PROPERTY**  
1255 WEST BROADWAY

HEWLETT, NY

Spill Number: 0905003

Close Date: 10/26/2009  
TT-Id: 520A-0229-826

MAP LOCATION INFORMATION

Site location mapped by: MANUAL MAPPING (3)  
Approximate distance from property: 449 feet to the NNW

ADDRESS CHANGE INFORMATION

Revised street: NO CHANGE  
Revised zip code: 11557

Source of Spill: COMMERCIAL/INDUSTRIAL  
Notifier Type: Other  
Caller Name:  
DEC Investigator: wjgabin

Spiller: FRANK ROMANELLI - FRANK ROMANELLI  
Notifier Name:  
Caller Agency:  
Contact for more spill info: AL GULUM

Spiller Phone:  
Notifier Phone:  
Caller Phone:  
Contact Person Phone: (516) 221-7500

Category: Known petroleum or hazardous material release with minimal potential for fire/explosion (indoors or outdoors), drinking water contamination, or releases to surface waters.  
Class: Willing RP - DEC Field Response - Corrective Action Initiated, Taken Over, or Completed by RP or Other Agency

Spill Date	Date Cleanup Ceased	Cause of Spill	Meets Cleanup Standards		Penalty Recommended		
07/30/2009		EQUIPMENT FAILURE	NO		NO		
Material Spilled		Material Class	Quantity Spilled	Units	Quantity Recovered	Units	Resource(s) Affected
HYDRAULIC OIL		PETROLEUM	0	GALLONS	0	GALLONS	SOIL

Caller Remarks:

CALLER STATES THAT DUE TO A LIFT FAILURE AN UNK AMOUNT OF PRODUCT SPILLED TO SOIL CLEAN UP IS IN PROGRESS.

DEC Investigator Remarks:

\*\*\*SEE 0304003 HERE ( FRIENDLY SERVICE STATION )– SITE ASSESSMENT FOUND LEAKING HYDRAULIC LIFT AND PETROLEUM IN FLOOR DRAIN; CLOSED OCT08\*\*\* DR

07/30/09 1030 Hrs (A): Called Gulum– THIS WAS FORMERLY A S/S, AND IS NOW A VACANT LOT. THE PROPERTY IS BEING SOLD.

07/30/09 1030 Hrs (B): THEY HAD EARLIER PERFORMED A SITE ASSESSMENT, AND FOUND CONTAMINATION AROUND A HYDRAULIC LIFT WHERE THERE WAS A DOCUMENTED SPILL YEARS AGO.

07/30/09 1030 Hrs (C): They excavated contaminated soil YESTERDAY, took 5 endpoint samples, and WERE TO BACKFILL EITHER YESTERDAY OR TODAY. Gulum will check to see whether the backfilling has begun and if not, whether it is safe to leave the excavation open pending an inspection by DEC. If the excavation has not been backfilled but cannot be left open, he will try to have it lined with plastic before it is backfilled.

07/30/09 1030 Hrs (D): Gulum was going to have the samples analyzed for Diesel Range Organics (DRO) using EPA Method 8015M. DEC DIRECTED HIM TO ALSO HAVE THE SAMPLES ANALYZED FOR SEMIVOLATILE ORGANIC COMPOUNDS (SVOCS) USING EPA METHOD 8260. DR

07/30/09 1225 Hrs: Gulum called– the excavation was barricaded yesterday pending an inspection by DEC. DR

–Cleanup Completed by Soil Mechanics Environmental Services. A total of 27.19 tons of contaminated soil generated and properly disposed of at Coplay Quarry. Soil sample results indicated minimal potential for groundwater contamination. No further action. of for closure.

**Map Identification Number 115** **FREINDLY SERVICE STATION**  
 1255 WEST BROADWAY

HEWLETT, NY

**Spill Number: 0304003**

**Close Date: 10/15/2008**  
 TT-Id: 520A-0068-019

**MAP LOCATION INFORMATION**

Site location mapped by: MANUAL MAPPING (3)  
 Approximate distance from property: 449 feet to the NNW

**ADDRESS CHANGE INFORMATION**

Revised street: NO CHANGE  
 Revised zip code: 11557

Source of Spill: GASOLINE STATION OR PBS FACILITY  
 Notifier Type: Other  
 Caller Name: ERIC MEYN  
 DEC Investigator: WJGABIN

Spiller: JACK GREENBLATT – FREINDLY SERVICE STATION  
 Notifier Name: ERIC MEYN  
 Caller Agency: AMERICAN ENVIR ASSEMENT  
 Contact for more spill info: JACK GREENBLATT

Spiller Phone:  
 Notifier Phone: (631) 586-2000  
 Caller Phone: (631) 586-2000  
 Contact Person Phone:

Category: Known petroleum or hazardous material release with minimal potential for fire/explosion (indoors or outdoors), drinking water contamination, or releases to surface waters.  
 Class: Willing RP – DEC Field Response – Corrective Action Initiated, Taken Over, or Completed by RP or Other Agency

Spill Date	Date Cleanup Ceased	Cause of Spill	Meets Cleanup Standards		Penalty Recommended	
07/16/2003		EQUIPMENT FAILURE	NO		NO	

Material Spilled	Material Class	Quantity Spilled		Quantity Recovered		Resource(s) Affected
			Units		Units	
HYDRAULIC OIL	PETROLEUM	0	GALLONS	0	GALLONS	SOIL
UNKNOWN PETROLEUM	PETROLEUM	0	GALLONS	0	GALLONS	SOIL


**Caller Remarks:**

CALLERS COMPANY HIRED FOR A PHASE 2 INVESTIGATION AND FOUND A LEAKING HYDRAULIC CAR LIFT AND UNKNOWN PETROLEUM IN A FLOOR DRAIN – CLEAN UP IN PROGRESS

**DEC Investigator Remarks:**

Prior to Sept, 2004 data translation this spill Lead\_DEC Field was GABIN 7/16/03 – LEFT MESSAGE FOR ERIC R ON HIS VOICE MAIL.

CLEANUP WAS COMPLETED BY AMERICAN ENV ASSESSMENT CORP, APPROX 5 CY OF CONTAMINATED SOIL GENERATED AND PROPERLY DISPOSED OF. ENDPOINT SAMPLE RESULTS INDICATED MINIMAL POTENTIAL FOR GW CONTAMINATION NO FURTHER ACTION

**Map Identification Number 116** **SPILL NUMBER 9607923** **Spill Number: 9607923** **Close Date: 09/25/1996**  
 BROADWAY & PIERMONT AVE HEWLETT, NY TT-Id: 520A-0075-688

MAP LOCATION INFORMATION  
 Site location mapped by: ADDRESS MATCHING  
 Approximate distance from property: 496 feet to the NE

ADDRESS CHANGE INFORMATION  
 Revised street: BROADWAY / PIERMONT AVE  
 Revised zip code: 11557

Source of Spill: PASSENGER VEHICLE Spiller: SPILLER – JAMES VILARD Spiller Phone:  
 Notifier Type: Fire Department Notifier Name: HEWELETT FD Notifier Phone: (516) 374-9801  
 Caller Name: BRUCE RASKIN Caller Agency: NASSAU CO FM HAZMAT Caller Phone: (516) 572-1092  
 DEC Investigator: UNASSIGNED Contact for more spill info: CHIEF LAHEY HEWELETT FD Contact Person Phone: (516) 374-9801

Category: Known petroleum or hazardous material release with minimal potential for fire/explosion (indoors or outdoors), drinking water contamination, or releases to surface waters.  
 Class: Willing RP – No DEC Field Response – Corrective Action Initiated or Completed by RP or Other Agency


Spill Date	Date Cleanup Ceased	Cause of Spill	Meets Cleanup Standards		Penalty Recommended	
09/24/1996		TRAFFIC ACCIDENT	YES		NO	

Material Spilled	Material Class	Quantity Spilled	Units	Quantity Recovered	Units	Resource(s) Affected
GASOLINE	PETROLEUM	10.00	GALLONS	0.00	GALLONS	SOIL

Caller Remarks:  
 MOST OF FUEL IS RECOVERED AND ALL WILL BE RECOVERD SHORTLEY

DEC Investigator Remarks:  
 Prior to Sept, 2004 data translation this spill Lead\_DEC Field was NONE WAS ONLY A DRUM FROM GAS TANK, VEHICLE ACCIDENT, SPILL CLEANED UP, GAS TANK EMPTIED INTO CONTAINERS, NO RESPONSE

**Map Identification Number 117** **LILCO** **Spill Number: 9308143** **Close Date: 10/13/1993**  
 MILL ROAD/BROADWAY HEWLETT, NY TT-Id: 520A-0087-263

MAP LOCATION INFORMATION  
 Site location mapped by: MANUAL MAPPING (3)  
 Approximate distance from property: 504 feet to the N

ADDRESS CHANGE INFORMATION  
 Revised street: NO CHANGE  
 Revised zip code: 11557



Source of Spill: COMMERCIAL/INDUSTRIAL	Spiller: LILCO	Spiller Phone:
Notifier Type: Responsible Party	Notifier Name:	Notifier Phone:
Caller Name: MIKE LAURO	Caller Agency: LILCO	Caller Phone: (516) 391-6142
DEC Investigator: KAKISPER	Contact for more spill info:	Contact Person Phone:

Category: Known petroleum or hazardous material release with minimal potential for fire/explosion (indoors or outdoors), drinking water contamination, or releases to surface waters.

Class: Willing RP – No DEC Field Response – Corrective Action Initiated or Completed by RP or Other Agency

Spill Date	Date Cleanup Ceased	Cause of Spill	Meets Cleanup Standards		Penalty Recommended	
10/05/1993	10/13/1993	EQUIPMENT FAILURE	UNKNOWN		NO	


Material Spilled	Material Class	Quantity Spilled		Quantity Recovered		Resource(s) Affected
		Units		Units		
DIESEL	PETROLEUM	15.00	GALLONS	0.00	GALLONS	SOIL

Caller Remarks:

ELECT GENERATOR FUEL TANK LEAKED, CONT SOIL BEING EXCAV, P/U AND WILL DISPOSE

DEC Investigator Remarks:

Prior to Sept, 2004 data translation this spill Lead\_DEC Field was KISPRT 10/13/93: AFFECTED SOIL REMOVED, NO NEED FOR FURTHER ACTION.

<b>Map Identification Number 118</b>	<b>UNKNOWN</b>	<b>Spill Number: 0807879</b>	<b>Close Date: 11/03/2008</b>
	101 CEDAR AVENUE MANHOLE	HEWLETT, NY	TT-Id: 520A-0220-974

MAP LOCATION INFORMATION  
 Site location mapped by: MANUAL MAPPING (3)  
 Approximate distance from property: 669 feet to the ESE

ADDRESS CHANGE INFORMATION  
 Revised street: NO CHANGE  
 Revised zip code: 11557

Source of Spill: COMMERCIAL/INDUSTRIAL	Spiller: BILLY STUBER – NATIONAL GRID	Spiller Phone:
Notifier Type: Other	Notifier Name:	Notifier Phone:
Caller Name:	Caller Agency:	Caller Phone:
DEC Investigator: Unassigned	Contact for more spill info: BILLY STUBER	Contact Person Phone:

Category: Known petroleum or hazardous material release with minimal potential for fire/explosion (indoors or outdoors), drinking water contamination, or releases to surface waters.  
 Class: Willing RP – No DEC Field Response – Corrective Action Initiated or Completed by RP or Other Agency

Spill Date	Date Cleanup Ceased	Cause of Spill	Meets Cleanup Standards		Penalty Recommended	
10/13/2008		EQUIPMENT FAILURE	NO		NO	

Material Spilled	Material Class	Quantity Spilled	Units	Quantity Recovered	Units	Resource(s) Affected
TRANSFORMER OIL	PETROLEUM	3.00	GALLONS	0.00	GALLONS	SOIL

Caller Remarks:

A bushing failure is causing some oil to leak out and causing a sheen on some groundwater in the manhole. Clean up crew is enroute.

DEC Investigator Remarks:

10/14/08 Spoke with Billy Stuber. Cleanup has been completed. –ky

CLEANUP BY NATIONAL GRID & WASTE RECYCLING COMPLETED ON 10/13/08 DOCUMENTS IN KEYSpan FILES

**Map Identification Number 119** **FORMER SUDMANN'S GAS STATION** **Spill Number: 1710751** **Close Date: 04/27/2018**  
 1205 WEST BROADWAY HEWLETT, NY TT-Id: 520A-0339-435

MAP LOCATION INFORMATION  
 Site location mapped by: MANUAL MAPPING (3)  
 Approximate distance from property: 685 feet to the WNW

ADDRESS CHANGE INFORMATION  
 Revised street: NO CHANGE  
 Revised zip code: 11557

Source of Spill: GASOLINE STATION OR PBS FACILITY	Spiller: HJ SUDMANN & SONS	Spiller Phone:
Notifier Type: Affected Persons	Notifier Name:	Notifier Phone:
Caller Name:	Caller Agency:	Caller Phone:
DEC Investigator: WXPZYLO	Contact for more spill info: JOHN CARACCILO	Contact Person Phone: (516) 521-1880

Category: Known or probable release, where, without action, there is a potential for a fire/explosion hazard (indoors or outdoors), contamination of drinking water supplies, or significant release to surface waters.  
 Class: Willing RP – DEC Field Response – Corrective Action Initiated, Taken Over, or Completed by RP or Other Agency

Spill Date	Date Cleanup Ceased	Cause of Spill	Meets Cleanup Standards		Penalty Recommended		
02/28/2018		ABANDONED DRUM	NO		NO		
Material Spilled		Material Class	Quantity Spilled	Units	Quantity Recovered	Units	Resource(s) Affected
WASTE OIL/USED OIL		PETROLEUM	0	GALLONS	0	GALLONS	SOIL

Caller Remarks:

Drums on site full on waste oil with no caps spilling onto grounds. Caller states that there is also lift pits with standing water/oil mix in them that someone is in the process of just covering.

DEC Investigator Remarks:

02/28/18 1620 Hrs: Checked the internet for the correct name and phone number. DR

02/28/18 @16:30 made several calls to the notifier, call back requested. (VP)

@16:35 Mr. Caracciolo– notifier called, he stated that there is several uncovered 55 gal drums with probably waste oil, he stated that nobody is at this property right now and he is afraid that drums are unsecured and will overflow during rain event, he was told that DEC will respond to that site.

@19:30 t/c to Mr. Caracciolo, I did inform him that I had to response to fire scene incident in Lawrence and his complaint will be addressed during the next day, he accept this course of action because he is fireman–volunteer himself and he heard about fire incident in Lawrence. (VP)

All previously affected impervious areas appeared to be scrubbed with absorbers, waste oil from various containers has been pumped and hauled away by Waste Oil Solutions, disposal receipt provided.

Cleanup has been completed, no further action required. (VP)

Map Identification Number 120



AMOCO S/S

1169 BROADWAY/CRESCENT ST

HEWLETT, NY

Spill Number: 8903698

Close Date: 12/05/1991

TT-Id: 520A-0086-384

MAP LOCATION INFORMATION

Site location mapped by: MANUAL MAPPING (3)

Approximate distance from property: 707 feet to the SSW

ADDRESS CHANGE INFORMATION

Revised street: NO CHANGE

Revised zip code: 11557

Source of Spill: GASOLINE STATION OR PBS FACILITY	Spiller: AMOCO S/S	Spiller Phone:
Notifier Type: DEC	Notifier Name:	Notifier Phone:
Caller Name: WALTER PARISH	Caller Agency: DEC	Caller Phone: (516) 751-7900
DEC Investigator: NCHD	Contact for more spill info:	Contact Person Phone:

Category: Known petroleum or hazardous material release with minimal potential for fire/explosion (indoors or outdoors), drinking water contamination, or releases to surface waters.  
 Class: Unable or Unwilling RP – DEC Field Response – DEC Corrective Action Required

Spill Date	Date Cleanup Ceased	Cause of Spill	Meets Cleanup Standards		Penalty Recommended	
07/12/1989	12/05/1991	HOUSEKEEPING	UNKNOWN		NO	

Material Spilled	Material Class	Quantity Spilled	Units	Quantity Recovered	Units	Resource(s) Affected
WASTE OIL/USED OIL	PETROLEUM	0	GALLONS	0	GALLONS	SEWER

Caller Remarks:

DURING ROUTINE REMOVAL,CONT SOIL FOUND AROUND WASTE OIL TANK,4-5 YDS REMOVED & STOCKPILED.ALSO DRYWELL FOUND NEXT TO TANK CONTAINING WASTE OIL,PUMPED OUT.NCDH NOTIFIED TO FOLLOWUP UNDER UIC PROGRAM

DEC Investigator Remarks:

Prior to Sept, 2004 data translation this spill Lead\_DEC Field was NCDH

<b>Map Identification Number 121</b>	<b>UNKNOWN</b>	<b>Spill Number: 0703930</b>	<b>Close Date: 10/24/2007</b>
	1169 BROADWAY	HEWLETT, NY	TT-Id: 520A-0086-385

MAP LOCATION INFORMATION  
 Site location mapped by: MANUAL MAPPING (3)  
 Approximate distance from property: 707 feet to the SSW

ADDRESS CHANGE INFORMATION  
 Revised street: NO CHANGE  
 Revised zip code: 11557

Source of Spill: TANK TRUCK	Spiller: BP PRODUCTS	Spiller Phone:
Notifier Type: Fire Department	Notifier Name:	Notifier Phone:
Caller Name:	Caller Agency:	Caller Phone:
DEC Investigator: kasalafr	Contact for more spill info:	Contact Person Phone:

Category: Known petroleum or hazardous material release with minimal potential for fire/explosion (indoors or outdoors), drinking water contamination, or releases to surface waters.  
 Class: Willing RP – DEC Field Response – Corrective Action Initiated, Taken Over, or Completed by RP or Other Agency

Spill Date	Date Cleanup Ceased	Cause of Spill	Meets Cleanup Standards		Penalty Recommended	
07/08/2007		HUMAN ERROR	NO		NO	
Material Spilled	Material Class	Quantity Spilled	Units	Quantity Recovered	Units	Resource(s) Affected
GASOLINE	PETROLEUM	20.00	GALLONS	15.00	GALLONS	SOIL

Caller Remarks:

transfer from BP tanker into gas station--loose fitting caused 15 to 20 gallons into blacktop where contained and picked up with speedi dri. BP will follow up with Delta Environmental to remove from containment area--will finish clean up

DEC Investigator Remarks:

LEFT MESSAGE FOR HARE (KY) TANK TRUCK

7/13/07 CALL FROM ED WALDRON OF TYREE. SPILL WAS 5-7 GALS OF GASOLINE, DRIVER FORGOT TO CLOSE CLIPS ON HOSE WHEN HOOKING UP, SOME PRODUCT IN SPILL BUCKET WAS DRAINED BACK INTO TANK, A LITTLE WAS ON BLACKTOP, ALL CLEANED UP WITH SPEEDI DRI. NO SOIL OR WATER AFFECTED,

Map Identification Number 122



**LONG ISLAND RADIOLOGY**  
227 FRANKLYN AVENUE

HEWLETT, NY

Spill Number: 9511512

Close Date: 07/15/2004

TT-Id: 520A-0077-350

MAP LOCATION INFORMATION

Site location mapped by: MANUAL MAPPING (3)

Approximate distance from property: 730 feet to the WNW

ADDRESS CHANGE INFORMATION

Revised street: 227 FRANKLIN AV

Revised zip code: 11557

Source of Spill: PASSENGER VEHICLE

Notifier Type: Local Agency

Caller Name: BOB HARE

DEC Investigator: RDDECAND

Spiller: JOE ABBATTI

Notifier Name:

Caller Agency: NCFM

Contact for more spill info:

Spiller Phone: (516) 623-3782

Notifier Phone:

Caller Phone: (516) 659-1917

Contact Person Phone:

Category: Known or probable release, where, without action, there is a potential for a fire/explosion hazard (indoors or outdoors), contamination of drinking water supplies, or significant release to surface waters.

Class: Willing RP - DEC Field Response - Corrective Action Initiated, Taken Over, or Completed by RP or Other Agency

Spill Date	Date Cleanup Ceased	Cause of Spill	Meets Cleanup Standards		Penalty Recommended	
12/12/1995		TRAFFIC ACCIDENT	YES		NO	
Material Spilled	Material Class	Quantity Spilled	Units	Quantity Recovered	Units	Resource(s) Affected
GASOLINE	PETROLEUM	20.00	GALLONS	0.00	GALLONS	SOIL

Caller Remarks:

fire comm 7423170 to contact ncfm car fire resulted in 15-20 gal of fuel on surface and onto drywell on site ncfm not standing by on site

DEC Investigator Remarks:

Prior to Sept, 2004 data translation this spill Lead\_DEC Field was DECANDIA

Map Identification Number 123

GETTY #58033

1185 WEST BROADWAY

HEWLETT, NY 11557

Spill Number: 0513505

Close Date: 07/10/2013

TT-Id: 520A-0066-604

MAP LOCATION INFORMATION

Site location mapped by: MANUAL MAPPING (4)

Approximate distance from property: 822 feet to the WNW

ADDRESS CHANGE INFORMATION

Revised street: NO CHANGE

Revised zip code: NO CHANGE

Source of Spill: GASOLINE STATION OR PBS FACILITY

Notifier Type: Local Agency

Caller Name: MIKE CARR

DEC Investigator: caengelh

Spiller: SCOTT HANLEY - GETTY#58033

Notifier Name: MIKE CARR

Caller Agency: TYREE

Contact for more spill info: SCOTT HANLEY

Spiller Phone: (516) 542-4900

Notifier Phone: (518) 369-7822

Caller Phone: (518) 369-7822

Contact Person Phone: (516) 542-4900

Category: Known or probable release, where, without action, there is a potential for a fire/explosion hazard (indoors or outdoors), contamination of drinking water supplies, or significant release to surface waters.

Class: Unable or Unwilling RP - DEC Field Response - DEC Corrective Action Required

Spill Date	Date Cleanup Ceased	Cause of Spill	Meets Cleanup Standards		Penalty Recommended	
02/22/2006		EQUIPMENT FAILURE	NO		NO	
Material Spilled	Material Class	Quantity Spilled	Units	Quantity Recovered	Units	Resource(s) Affected
GASOLINE	PETROLEUM	0	GALLONS	1	GALLONS	SOIL


Caller Remarks:

DAMP PIPING BENEATH DISPENSER AND THERE WAS SOIL IMPACT. HAS BEEN CLEANED UP.

DEC Investigator Remarks:

2/23 08:45 TELECON TO M CARR, SOIL UNDERNEATH DISPENSER, REQUIRES ADDITIONAL INVESTIGATION, SOIL NOT DUG OUT

1/14/11 FILE REASSIGNED

**Map Identification Number 124** **GETTY 58033** **Spill Number: 0512177** **Close Date: 01/23/2006**  
 1185 WEST BROADWAY HEWLETT, NY TT-Id: 520A-0066-563

MAP LOCATION INFORMATION

Site location mapped by: MANUAL MAPPING (4)  
 Approximate distance from property: 822 feet to the WNW

ADDRESS CHANGE INFORMATION

Revised street: NO CHANGE  
 Revised zip code: 11557

Source of Spill: GASOLINE STATION OR PBS FACILITY	Spiller: MIKE CARR – GETTY 58033	Spiller Phone: (518) 369-7822
Notifier Type: Local Agency	Notifier Name: MIKE CARR	Notifier Phone: (518) 369-7822
Caller Name: MIKE CARR	Caller Agency: TYREE	Caller Phone: (518) 369-7822
DEC Investigator: Unassigned	Contact for more spill info: MIKE CARR	Contact Person Phone: (518) 369-7822

Category: Known petroleum or hazardous material release with minimal potential for fire/explosion (indoors or outdoors), drinking water contamination, or releases to surface waters.

Class: Willing RP – No DEC Field Response – Corrective Action Initiated or Completed by RP or Other Agency

Spill Date	Date Cleanup Ceased	Cause of Spill	Meets Cleanup Standards		Penalty Recommended	
01/20/2006		EQUIPMENT FAILURE	NO		NO	

Material Spilled	Material Class	Quantity Spilled	Units	Quantity Recovered	Units	Resource(s) Affected
GASOLINE	PETROLEUM	0	GALLONS	1	GALLONS	SOIL

Caller Remarks:

LESS THAN A GAL AND HAS BEEN CLEANED UP.

DEC Investigator Remarks:

1/23/06 09:15 TELECON WITH MIKE CARR, AIR ELIMINATOR INSIDE DISPENSER WET FROM MINOR LEAK. REPAIR COMPLETE. DISPENSER BACK IN SERVICE

**Map Identification Number 125** **LEVINE RESIDENCE** **Spill Number: 9825146** **Close Date: 02/15/2000**  
 36 CRESCENT STREET HEWLETT, NY TT-Id: 520A-0069-168

MAP LOCATION INFORMATION

Site location mapped by: MANUAL MAPPING (3)  
 Approximate distance from property: 861 feet to the S

ADDRESS CHANGE INFORMATION

Revised street: NO CHANGE  
 Revised zip code: 11557

Source of Spill: PRIVATE DWELLING Spiller: LEVINE – LEVINE RESIDENCE Spiller Phone: (718) 932-3859  
 Notifier Type: Citizen Notifier Name: ANONYMOUS Notifier Phone:  
 Caller Name: ANONYMOUS Caller Agency: Caller Phone:  
 DEC Investigator: MJDARCAN Contact for more spill info: LEVINE – THE HOMEOWNER Contact Person Phone:

Category: Known petroleum or hazardous material release with minimal potential for fire/explosion (indoors or outdoors), drinking water contamination, or releases to surface waters.

Class: Willing RP – DEC Field Response – Corrective Action Initiated, Taken Over, or Completed by RP or Other Agency

Spill Date	Date Cleanup Ceased	Cause of Spill	Meets Cleanup Standards	Penalty Recommended
12/02/1997		ABANDONED DRUM	YES	NO

Material Spilled	Material Class	Quantity Spilled	Units	Quantity Recovered	Units	Resource(s) Affected
UNKNOWN MATERIAL	OTHER	0	GALLONS	0	GALLONS	SOIL


Caller Remarks:

HOUSE IS RENTED. FOR ABOUT 1 YEAR A 55 GALLON DRUM AND A 10 GALLON CONTAINER OF POSSIBLY WASTE OIL HAS BEEN SITTING NEXT TO THE GARAGE. THE CONTAINERS CAN BE SEEN FROM THE ROAD. CONCERNS FOR HEALTH AND SAFETY OF NEIGHBORS.

DEC Investigator Remarks:

Prior to Sept, 2004 data translation this spill Lead\_DEC Field was DARCANGELO 98-126 7/30/99 FILE REASSIGNED



**Map Identification Number 126** **LEVINE RESIDENCE**  
 36 CRESCENT STREET

HEWLETT, NY

**Spill Number: 9109342**

**Close Date: 03/12/2001**  
 TT-Id: 520A-0076-577

**MAP LOCATION INFORMATION**

Site location mapped by: MANUAL MAPPING (3)  
 Approximate distance from property: 861 feet to the S

**ADDRESS CHANGE INFORMATION**

Revised street: NO CHANGE  
 Revised zip code: 11557

Source of Spill: PRIVATE DWELLING  
 Notifier Type: Other  
 Caller Name: JULIE  
 DEC Investigator: KMYAGER

Spiller: UNK OIL CO  
 Notifier Name:  
 Caller Agency: MILRO  
 Contact for more spill info:

Spiller Phone:  
 Notifier Phone:  
 Caller Phone: (516) 486-5155  
 Contact Person Phone:

Category: Known petroleum or hazardous material release with minimal potential for fire/explosion (indoors or outdoors), drinking water contamination, or releases to surface waters.  
 Class: Willing RP - DEC Field Response - Corrective Action Initiated, Taken Over, or Completed by RP or Other Agency

Spill Date	Date Cleanup Ceased	Cause of Spill	Meets Cleanup Standards		Penalty Recommended	
12/03/1991		HUMAN ERROR	YES		NO	

Material Spilled	Material Class	Quantity Spilled	Units	Quantity Recovered	Units	Resource(s) Affected
#2 FUEL OIL	PETROLEUM	400.00	GALLONS	0.00	GALLONS	SOIL

**Caller Remarks:**

AT LEVINE RESIDENCE, FUEL CO FILLED WRONG PIPE, SPILL IN BASEMENT, SOME WENT INTO DRAIN, CLEANUP BEGINNING NOW

**DEC Investigator Remarks:**

Prior to Sept, 2004 data translation this spill Lead\_DEC Field was SOTTILE

**Map Identification Number 127** **UNKNOWN**  
 1296 BROADWAY/HARRIS AVE

HEWLETT, NY

**Spill Number: 0307246**

**Close Date: 03/30/2004**  
 TT-Id: 520A-0081-723

**MAP LOCATION INFORMATION**

Site location mapped by: MANUAL MAPPING (3)  
 Approximate distance from property: 862 feet to the NNE

**ADDRESS CHANGE INFORMATION**

Revised street: NO CHANGE  
 Revised zip code: 11557

Source of Spill: COMMERCIAL/INDUSTRIAL Spiller: CALLER – LIPA Spiller Phone:  
 Notifier Type: Responsible Party Notifier Name: MARTIN Notifier Phone:  
 Caller Name: ROB LOWE Caller Agency: KEYSpan Caller Phone: (516) 545-5589  
 DEC Investigator: UNASSIGNED Contact for more spill info: Contact Person Phone:

Category: Known petroleum or hazardous material release with minimal potential for fire/explosion (indoors or outdoors), drinking water contamination, or releases to surface waters.  
 Class: Willing RP – No DEC Field Response – Corrective Action Initiated or Completed by RP or Other Agency

Spill Date	Date Cleanup Ceased	Cause of Spill	Meets Cleanup Standards		Penalty Recommended	
10/09/2003		EQUIPMENT FAILURE	YES		NO	


Material Spilled	Material Class	Quantity Spilled	Units	Quantity Recovered	Units	Resource(s) Affected
TRANSFORMER OIL	PETROLEUM	1.00	GALLONS	0.00	GALLONS	SOIL

Caller Remarks:

leak from a bushing caused spill to the driveway and clean up crew on the way

DEC Investigator Remarks:

NO DRAINS IMPACTED, NON PCB

**Map Identification Number 128** **XTRA SPACE STORAGE**  
 1150 BROADWAY

HEWLETT, NY

**Spill Number: 1910972**

**Close Date: 05/14/2020**  
 TT-Id: 520A-0361-678

MAP LOCATION INFORMATION  
 Site location mapped by: MANUAL MAPPING (3)  
 Approximate distance from property: 1004 feet to the SW

ADDRESS CHANGE INFORMATION  
 Revised street: NO CHANGE  
 Revised zip code: 11557

Source of Spill: COMMERCIAL/INDUSTRIAL Spiller: UNKNOWN Spiller Phone:  
 Notifier Type: Other Notifier Name: Notifier Phone:  
 Caller Name: Caller Agency: Caller Phone:  
 DEC Investigator: RJPOCZKA Contact for more spill info: JOHN MADDEN Contact Person Phone: (516) 903-2783

Category: Known petroleum or hazardous material release with minimal potential for fire/explosion (indoors or outdoors), drinking water contamination, or releases to surface waters.  
 Class: Willing RP – DEC Field Response – Corrective Action Initiated, Taken Over, or Completed by RP or Other Agency

Spill Date	Date Cleanup Ceased	Cause of Spill	Meets Cleanup Standards		Penalty Recommended	
02/26/2020		HUMAN ERROR	NO		NO	
Material Spilled	Material Class	Quantity Spilled	Units	Quantity Recovered	Units	Resource(s) Affected
#2 FUEL OIL	PETROLEUM	10.00	GALLONS	0.00	GALLONS	IMPERVIOUS SURFACE UTILITY

Caller Remarks:

intentional dumping of 275 gallon fuel oil at closed business – cleanup pending – miller env enr – attempting to get further from video

DEC Investigator Remarks:

02/26/2020, 1740 hrs, ME t/c w/ John Madden: 275 AST was dumped behind new storage complex. Approx. 10 gallons of #2 FO spilled on indoor concrete and into interior isolated onsite dry well. Storage complex owner hired Miller to vacuum out dry well and surface cleanup. Tank was empty.

5/5/2020: RJP took call from Ken Walsh of MEG. Confirm email address, will submit manifest, site diagram, and photos. RJP.

5/6/2020 1535 Hrs: RJP received closure documents from Ken of MEG. 10 gal fuel oil released to interior concrete, minor impacts to isolated onsite indoor drainage basin. 45 gal impacted liquid and 10 drums impacted absorbents and speedy dry properly disposed, manifests provided. Site photos and areal photo also provided. Documents in D2. No further action. RJP.

**Map Identification Number 129**



**BUS COMPANY**

1135 RAILROAD AVENUE

HEWLETT, NY 11557

**Spill Number: 0608752**

**Close Date: 08/09/2007**

TT-Id: 520A-0236-027

MAP LOCATION INFORMATION

Site location mapped by: MANUAL MAPPING (3)  
 Approximate distance from property: 1097 feet to the WSW

ADDRESS CHANGE INFORMATION

Revised street: NO CHANGE  
 Revised zip code: NO CHANGE

Source of Spill: COMMERCIAL/INDUSTRIAL

Notifier Type: Other

Caller Name:

DEC Investigator: WJGABIN

Spiller: SCOTT – 95 DELANCY

Notifier Name:

Caller Agency:

Contact for more spill info: SCOTT

Spiller Phone: (516) 250-7179

Notifier Phone:

Caller Phone:

Contact Person Phone: (516) 250-7179

Category: Known petroleum or hazardous material release with minimal potential for fire/explosion (indoors or outdoors), drinking water contamination, or releases to surface waters.  
 Class: Willing RP – DEC Field Response – Corrective Action Initiated, Taken Over, or Completed by RP or Other Agency

Spill Date	Date Cleanup Ceased	Cause of Spill	Meets Cleanup Standards		Penalty Recommended	
10/30/2006		EQUIPMENT FAILURE	NO		NO	


Material Spilled	Material Class	Quantity Spilled	Units	Quantity Recovered	Units	Resource(s) Affected
#2 FUEL OIL	PETROLEUM	20.00	GALLONS	0.00	GALLONS	SOIL

Caller Remarks:

20 gallons or more and was discovered due to odor; hole in return line; in process of cleaning up;

DEC Investigator Remarks:

CLEANUP COMPLETED BY MILRO ENV. A TOTAL OF 12 CUBIC YARDS OF CONTAMINATED SOIL GENERATED AND PROPERLY DISPOSED OF AT PIONEER CROSSING LANDFILL. ONE 4 INCH TEMP MONITORING WAS INSTALLED, GW MONITORED AND WELL APPEARED TO BE FREE FROM FLOATING PRODUCT FOR THE PAST 6 MONTHS. NO FURTHER ACTION

<b>Map Identification Number 130</b>	<b>PERLMAN RESIDENCE</b>		<b>Spill Number: 1809184</b>	<b>Close Date: 12/09/2020</b>
	12 TRINITY PLACE	HEWLETT, NY		TT-Id: 520A-0349-293
<b>MAP LOCATION INFORMATION</b>		<b>ADDRESS CHANGE INFORMATION</b>		
Site location mapped by: MANUAL MAPPING (4)		Revised street: NO CHANGE		
Approximate distance from property: 1137 feet to the SSW		Revised zip code: 11557		
Source of Spill: PRIVATE DWELLING	Spiller: PETER PERLMAN – PERLMAN RESIDENCE	Spiller Phone:		
Notifier Type: Other	Notifier Name:	Notifier Phone:		
Caller Name:	Caller Agency:	Caller Phone:		
DEC Investigator: WJGABIN	Contact for more spill info: PETER PERLMAN (OWNER?)	Contact Person Phone: (516) 569-0473		

Category: Known petroleum or hazardous material release with minimal potential for fire/explosion (indoors or outdoors), drinking water contamination, or releases to surface waters.  
 Class: Willing RP – DEC Field Response – Corrective Action Initiated, Taken Over, or Completed by RP or Other Agency

Spill Date	Date Cleanup Ceased	Cause of Spill	Meets Cleanup Standards		Penalty Recommended		
11/30/2018		EQUIPMENT FAILURE	NO		NO		
Material Spilled		Material Class	Quantity Spilled	Units	Quantity Recovered	Units	Resource(s) Affected
#2 FUEL OIL		PETROLEUM	100.00	GALLONS	0.00	GALLONS	SOIL

Caller Remarks:

hole in tank, in basement, clean up pending

DEC Investigator Remarks:

11/30/18 @ 1915 Hrs: WG spoke to Kyle from Slomin's Oil. Kyle estimated more than 100 gal of #2 fuel oil spilled under the concrete floor from a leaking oil Line. Tech responded and replaced the faulty oil line. Milro has been contacted by slomins Oil to perform an emergency cleanup and install a temp tank. Homeowner was advised to contact her insurance co for cleanup. Cleanup is pending insurance coverage.

12/01/18 1020 Hrs: Mr Perlman left message on x320. DR

12/03/18 1025 Hrs (A): Mike Vizzini (Milro Associates) called from the site- he said 'this involved a line under the floor, and there is a stain where the line enters the floor. Apparently the last delivery was in May, but the owner may have run out of oil in September?' DR

12/03/18 1030 Hrs (A): Called Slomins and spoke to Kyle [Hecker] to clarify what occurred- he confirmed this involve a line leak. Slomins had noticed high oil usage in mid-October so they flagged the system to stop deliveries until the issue was resolved.

12/03/18 1030 Hrs (B): They had been trying to contact the Perlmans since in order to investigate the cause. Upon performing a vacuum test on the line it failed.

12/03/18 1030 Hrs (C): The last delivery was in May, so there should have been approximately 180gal oil left in the tank but when they checked it only had about 4.5 (25gal?), so Slomins still estimates 'around' 100gal of oil leaked.

12/03/18 1030 Hrs (D): He confirmed they installed a new line, and also said they recommended the owners call their insurance. DR

12/03/18 1040 Hrs: Called Vizzini, who said the owners have Narragansett Bay insurance. DEC updated him, and directed that he and/or the owner call back tomorrow to discuss the situation with the inspector assigned to the case. DR

12/03/18 1040 Hrs: Checked the USGS Depth To Water (DTW) map- the estimated DTW is approximately 150-20ft, and groundwater flow

appears to be SW. DR

Miro responded to an oil line leak associated with a boiler inside the above reference. A reported unknown gallons of fuel oil migrated out of the line impacting the sub-surface inside the basement. Groundwater sample obtained from the boring exhibited Groundwater contamination at 2 feet and visible product encountered. Soil removal was not feasible due to structural integrity of the property therefore a 4' well was installed for product recovery. Contractor (Milro) performed recovery of fuel oil contaminated groundwater via vacuum truck from 4' monitoring well. A total of 3115 gallons of contaminated liquids generated and disposed of at Clean Water of NY. Groundwater monitored & well appeared to be free from floating product for the past six months. No further action required at this time. OK for closure.

**Map Identification Number 131**



**RESIDENCE**

25 TRINITY PLACE

HEWLETT, NY

**Spill Number: 0890487**

**Close Date: 06/13/2008**

TT-Id: 520A-0215-688

**MAP LOCATION INFORMATION**

Site location mapped by: MANUAL MAPPING (3)  
 Approximate distance from property: 1261 feet to the SSW

**ADDRESS CHANGE INFORMATION**

Revised street: NO CHANGE  
 Revised zip code: 11557

Source of Spill: UNKNOWN  
 Notifier Type: Health Department  
 Caller Name:  
 DEC Investigator: Unassigned

Spiller: UNKNOWN  
 Notifier Name:  
 Caller Agency:  
 Contact for more spill info:

Spiller Phone:  
 Notifier Phone:  
 Caller Phone:  
 Contact Person Phone:

Category: Possible petroleum release with minimal potential for fire/explosion (indoors or outdoors), drinking water contamination, or releases to surface waters, known releases with no potential for damage, or non-petroleum/non-hazardous spills.  
 Class: Any Type of RP Including No RP – No DEC Field Response – Corrective Action by Spill Response Not Required


Spill Date	Date Cleanup Ceased	Cause of Spill	Meets Cleanup Standards	Penalty Recommended
06/12/2008		EQUIPMENT FAILURE	NO	NO

Material Spilled	Material Class	Quantity Spilled	Units	Quantity Recovered	Units	Resource(s) Affected
RAW SEWAGE	OTHER	100.00	GALLONS	0.00	GALLONS	SOIL

**Caller Remarks:**

Private sewer line broke. Private contractor hired for repair pumped sewage waste onto surrounding soils. DOH requesting permission to use impacted soil as backfill.

DEC Investigator Remarks: NO DEC INVESTIGATOR REMARKS GIVEN FOR THIS SPILL.

**Map Identification Number 132**  **SUNOCO S/S**  
1291 PENINSULA BLVD

HEWLETT, NY

**Spill Number: 0425140**

**Close Date: 12/08/2016**  
TT-Id: 520A-0067-685

MAP LOCATION INFORMATION  
Site location mapped by: MANUAL MAPPING (3)  
Approximate distance from property: 2294 feet to the NNW

ADDRESS CHANGE INFORMATION  
Revised street: NO CHANGE  
Revised zip code: 11557

Source of Spill: GASOLINE STATION OR PBS FACILITY  
Notifier Type: Other

Spiller: SUNOCO S/S  
Notifier Name: LORI JODICE

Spiller Phone:  
Notifier Phone: (631) 249-3150 ext. 2  
ext: 284  
Caller Phone: (631) 249-3150 ext. 2  
ext: 284

Caller Name: LORI JODICE

Caller Agency: TYREE

DEC Investigator: KASALAFR

Contact for more spill info:

Contact Person Phone:

Category: Known or probable release, where, without action, there is a potential for a fire/explosion hazard (indoors or outdoors), contamination of drinking water supplies, or significant release to surface waters.

Class: Willing RP – DEC Field Response – Corrective Action Initiated, Taken Over, or Completed by RP or Other Agency

Spill Date	Date Cleanup Ceased	Cause of Spill	Meets Cleanup Standards		Penalty Recommended	
06/29/2004		EQUIPMENT FAILURE	NO		NO	

Material Spilled	Material Class	Quantity Spilled	Units	Quantity Recovered	Units	Resource(s) Affected
GASOLINE	PETROLEUM	0	GALLONS	0	GALLONS	SOIL, GROUNDWATER
MTBE (METHYL-TERT-BUTYL ETHER)	HAZARDOUS MATERIAL	0	UNKNOWN	0	UNKNOWN	

Caller Remarks:


caller states that Tyree was changing flex hoses and installing dispenser pans when they encountered contaminated soil under the dispensers. They removed less than 5 cu yards of contaminated soil. No endpoint samples taken, but they believe they got all the contaminated soil. -KY

DEC Investigator Remarks:

3/19/08 FILE REASSIGNED

1/14/11 FILE REASSIGNED

3,000 Tons of soil excavated down to groundwater. BTEX concentrations in groundwater minimal. No further action. KS

**Map Identification Number 133** **SAUER RESIDENCE**  
 132 PALMAYRA AVENUE

WOODMERE, NY

**Spill Number: 0514919**

**Close Date: 03/30/2006**  
 TT-Id: 520A-0083-810

**MAP LOCATION INFORMATION**

Site location mapped by: MANUAL MAPPING (3)  
 Approximate distance from property: 2418 feet to the S

**ADDRESS CHANGE INFORMATION**

Revised street: 132 PALMYRA AVE  
 Revised zip code: 11598

Source of Spill: PRIVATE DWELLING  
 Notifier Type: Other  
 Caller Name: PAUL NAPOLITANO  
 DEC Investigator: Unassigned

Spiller: SAUER HOME – SAUER RESIDENCE  
 Notifier Name: PAUL NAPOLITANO  
 Caller Agency: BRANCH SERVICES  
 Contact for more spill info: SAUER HOME

Spiller Phone: (516) 374-7137  
 Notifier Phone: (631) 563-7300  
 Caller Phone: (631) 563-7300  
 Contact Person Phone: (516) 374-7137

Category: Known petroleum or hazardous material release with minimal potential for fire/explosion (indoors or outdoors), drinking water contamination, or releases to surface waters.  
 Class: Willing RP – DEC Field Response – Corrective Action Initiated, Taken Over, or Completed by RP or Other Agency

Spill Date	Date Cleanup Ceased	Cause of Spill	Meets Cleanup Standards		Penalty Recommended	
03/27/2006		EQUIPMENT FAILURE	NO		NO	


Material Spilled	Material Class	Quantity Spilled	Units	Quantity Recovered	Units	Resource(s) Affected
#2 FUEL OIL	PETROLEUM	100.00	GALLONS	100.00	GALLONS	SOIL

Caller Remarks:

275 GALLON TANK LEAKED IN BASEMENT: IS ALL CLEANED UP

DEC Investigator Remarks:

DUPLICATE REPORT, SEE SPILL NUMBER 05-14850

**Map Identification Number 134** **SAUER RESIDENCE**  
 132 PALMYRA AVENUE

WOODMERE, NY

**Spill Number: 0514850**

**Close Date: 06/19/2006**  
 TT-Id: 520A-0066-632

**MAP LOCATION INFORMATION**

Site location mapped by: MANUAL MAPPING (3)  
 Approximate distance from property: 2418 feet to the S

**ADDRESS CHANGE INFORMATION**

Revised street: NO CHANGE  
 Revised zip code: 11598



Source of Spill: PRIVATE DWELLING Spiller: MADELINE SAUER – SAUER RESIDENCE Spiller Phone: (516) 374-7137  
 Notifier Type: Other Notifier Name: STEVE DALTON Notifier Phone: (516) 932-7024 ext. 2219  
 Caller Name: STEVE DALTON Caller Agency: SLOMINS Caller Phone: (516) 932-7024 ext. 2219  
 DEC Investigator: WJGABIN Contact for more spill info: MADELINE SAUER Contact Person Phone: (516) 374-7137

Category: Known petroleum or hazardous material release with minimal potential for fire/explosion (indoors or outdoors), drinking water contamination, or releases to surface waters.  
 Class: Willing RP – DEC Field Response – Corrective Action Initiated, Taken Over, or Completed by RP or Other Agency

Spill Date	Date Cleanup Ceased	Cause of Spill	Meets Cleanup Standards	Penalty Recommended
03/27/2006		EQUIPMENT FAILURE	NO	NO

Material Spilled	Material Class	Quantity Spilled	Units	Quantity Recovered	Units	Resource(s) Affected
#2 FUEL OIL	PETROLEUM	150.00	GALLONS	0.00	GALLONS	SOIL

Caller Remarks:


LEAKED INSIDE THE BASEMENT AND FIRE DEPT ON SCENE:

DEC Investigator Remarks:

3/28/06 TELECON LEFT MESSAGE FOR STEVE DALTON, SLOMINS 3/28/06 12:35 DALTON CALLED, TANK LEAKED, DUE TO AMT OF OIL ON FLOOR THEY COULD NOT GET CLOSE TO TANK BUT THEY ROUGHLY ESTIMATE 150 GAL LEAKED, THEY ALSO COULD NOT ASCERTAIN TYPE OF FLOOR,WHETHER THERE ARE FLOOR DRAINS, ETC, NCFM HAD RESPONDED, DOES NOT KNOW WHOM, SLOMINS TO REINSPECT ONCE EMERGENCY CLEANUP IS FINISHED

12:55 CALLED NCFM HAZMAT 516-572-1092, NO ANSWER 13:00 CALLED NCFM FIRE COMM 516-742-3170, WILL HAVE HAZMAT CALL 13:30 NCFM DUBINS CALLED, OWNER HIRED CONTRACTOR LAST NIGHT, HE DOES NOT KNOW WHOM, OWNER STAYED AT SON'S HOUSE LAST NIGHT, FLOOR APPEARED TO BE BARE CONCRETE BUT HE COULDN'T TELL FOR CERTAIN, DID NOT APPEAR TO HAVE ANY FLOOR DRAINS,ETC

CLEANUP COMPLETED BY BRANCH SERVICES, APPROX 18 CUBIC YARD OF CONTAMINATED SOIL GENERATED AND PROPERLY DISPOSED OF AT CHEMICAL POLLUTION. NO ADDITIONAL ACTION NEEDED

**Map Identification Number 135** **UNKNOWN**  
 455 MILL ROAD

HEWLETT, NY

**Spill Number: 8600245**

**Close Date: 05/07/1987**  
 TT-Id: 520A-0078-990

MAP LOCATION INFORMATION  
 Site location mapped by: MANUAL MAPPING – LARGE SITE  
 Approximate distance from property: 2623 feet to the NNW

ADDRESS CHANGE INFORMATION  
 Revised street: NO CHANGE  
 Revised zip code: 11557

Source of Spill: COMMERCIAL VEHICLE  
 Notifier Type: Federal Government  
 Caller Name:  
 DEC Investigator: PAREJA

Spiller: LILCO  
 Notifier Name:  
 Caller Agency:  
 Contact for more spill info:

Spiller Phone: (516) 420-6058  
 Notifier Phone:  
 Caller Phone:  
 Contact Person Phone:

Category: Known petroleum or hazardous material release with minimal potential for fire/explosion (indoors or outdoors), drinking water contamination, or releases to surface waters.  
 Class: Willing RP – No DEC Field Response – Corrective Action Initiated or Completed by RP or Other Agency

Spill Date	Date Cleanup Ceased	Cause of Spill	Meets Cleanup Standards	Penalty Recommended
04/10/1986	05/07/1987	EQUIPMENT FAILURE	UNKNOWN	NO

NO MATERIAL INFORMATION GIVEN FOR THIS SPILL

Caller Remarks:


SPILLER TO HIRE CONTRACTOR. RUPTURED HOSE. MATERIAL ENTERED CATCH BASIN

DEC Investigator Remarks:

Prior to Sept, 2004 data translation this spill Lead\_DEC Field was PAREJA

FD 10/10/95: This is additional information about material spilled from the translation of the old spill file: HYDRAULIC FLUID

FILE HAS BEEN DESTROYED ACCORDING TO STATE ARCHIVE AND RECORD ADMINISTRATOR RETENTION/DISPOSAL PROCEDURES

**Map Identification Number 136** **LEFKOWITZ RESIDENCE**  
 1028 BROADWAY

WOODMERE, NY

**Spill Number: 9111703**

**Close Date: 03/02/1992**  
 TT-Id: 520A-0079-480

MAP LOCATION INFORMATION  
 Site location mapped by: MANUAL MAPPING (3)  
 Approximate distance from property: 2634 feet to the SSW

ADDRESS CHANGE INFORMATION  
 Revised street: NO CHANGE  
 Revised zip code: 11598

Source of Spill: PRIVATE DWELLING	Spiller: LEFKOWITZ RESIDENCE	Spiller Phone:
Notifier Type: Responsible Party	Notifier Name:	Notifier Phone:
Caller Name: RON MITERKO	Caller Agency: PETRO	Caller Phone: (516) 333-7500
DEC Investigator: NJACAMPO	Contact for more spill info:	Contact Person Phone:

Category: Known petroleum or hazardous material release with minimal potential for fire/explosion (indoors or outdoors), drinking water contamination, or releases to surface waters.

Class: Willing RP – DEC Field Response – Corrective Action Initiated, Taken Over, or Completed by RP or Other Agency

Spill Date	Date Cleanup Ceased	Cause of Spill	Meets Cleanup Standards		Penalty Recommended	
12/13/1991	03/02/1992	EQUIPMENT FAILURE	UNKNOWN		NO	

Material Spilled	Material Class	Quantity Spilled		Quantity Recovered		Resource(s) Affected
		Units		Units		
#2 FUEL OIL	PETROLEUM	200.00	GALLONS	0.00	GALLONS	SOIL

Caller Remarks:

IN BASEMENT, BROKEN PIPE, MILRO HIRED TO CLEANUP

DEC Investigator Remarks:

Prior to Sept, 2004 data translation this spill Lead\_DEC Field was ACAMPORA 02/26/1992: MILRO COMPLETED CLEANUP NO FURTHER ACTION REQ'D, OK TO BACKFILL.

**THE FOLLOWING CLOSED SPILLS FOR THIS CATEGORY WERE REPORTED BETWEEN 1/4 MILE AND 1/2 MILE FROM THE SUBJECT ADDRESS. THESE SPILLS WERE REPORTED TO BE LESS THAN 100 UNITS IN QUANTITY AND CAUSED BY: EQUIPMENT FAILURE, HUMAN ERROR, TANK OVERFILL, DELIBERATE SPILL, TRAFFIC ACCIDENT, HOUSEKEEPING, ABANDONED DRUM, VANDALISM OR STORMS. THESE SPILLS ARE NEITHER MAPPED NOR PROFILED IN THIS REPORT.**

FACILITY ID	FACILITY NAME	STREET	CITY
1511478	RESIDENCE	368 HAMILTON AVENUE	HEWLETT
9309030	MANOS RESIDENCE	1124 FULTON STREET	WOODMERE
1412213	UNKNOWN	1344 BROADWAY	HEWLETT
1602364	SCHOOL	1180 HENRIETTA PLACE	WOODMERE
9807696	SCHICK RESIDENCE	1269 WHEATLEY STREET	HEWLETT
1710292	PSEG	355 MILL RD	HEWLETT
9905893	HEWLETT PARK APTS	1361 BROADWAY	HEWLETT
9905426	APARTMENT BLDG	1355 BROADWAY	HEWLETT
1709636	UNKNOWN	222 MEADOWVIEW	HEWLETT
0604201	UNKNOWN	372 HEWLETT PARKWAY	HEWLETT

0507527	UNKNOWN	1081 FULTON STREET	WOODMERE
0911747	HASKEL RESIDENCE	1262 WEBSTER STREET	HEWLETT
1605754	UNKNOWN	1390 BROADWAY	HEWLETT
0006111	UNKNOWN	1390 BROADWAY	HEWLETT
1908886	QUINN RESIDENCE	1356 NOEL AVENUE	HEWLETT
0402654	LIPA	28 CLUBSIDE DRIVE	WOODMERE
0209920	SPILL NUMBER 0209920	1364 NOLL AVENUE	HEWLETT
0100971	UNKNOWN	1261 WAVERLY STREET	HEWLETT
1900990	STONER RESIDENCE	410 SERENA ROAD	HEWLETT
9209920	WENTON FYNE	1076 CEDAR LANE	WOODMERE
9204596	EXXON	1403 BROADWAY	HEWLETT
9004307	EXXON	1403 BROADWAY	HEWLETT
1006097	HIMMELSTEIN RESIDENCE	1075 CEDAR LANE	WOODMERE
1501694	UNKNOWN	135 PIERMONT AVENUE	HEWLETT HARBOR
1505332	UNKNOWN	136 HARRIS AVENUE	HEWLETT
2005438	RESIDENCE	359 FELTER AVE	WOODMERE
9505587	LILCO	1262 WAVERLY AVENUE	HEWLETT
2001316	RESIDENCE	394 CHESTNUT DRIVE	HEWLETT
0403203	UNKNOWN	1250 VEEDER DRIVE	HEWLETT HARBOR
1308371	UNKNOWN	1058 ROSELLE PLACE	WOODMERE
2002136	REYES RESIDENCE	1261 PENINSULA BLVD	HEWLETT
1204721	UNKNOWN	132 FRANKLIN PLACE	WOODMERE
1100172	COMMERCIAL PROPERTY	124 FRANKLIN PLACE/CENTRAL	WOODMERE
8605947	LILCO	VEEDER DRIVE & CEDAR	HEWLETT BAY PARK
9410974	SHASRAN RESIDENCE	366 BARR AVE	WOODMERE
8907666	UNKNOWN	108 FRANKLYN PLACE	WOODMERE
1709978	UNKNOWN	1157 LEFFERTS ROAD	HEWLETT BAY PARK
1504311	UNKNOWN	1157 LEFFERTS ROAD	HEWLETT HARBOR
9612207	PUTTERMAN RESIDENCE	1065 YUNG PLACE	WOODMERE
9701248	HALLER & BURTIS PLUMBING	157 FRANKLIN PLACE	WOODMERE
9806663	EXXON SERVICE STATION	PENINSULA BLVD/MILL ROAD	HEWLETT
8803354	TREE PRESERVES	MILL RD & PENINSULA BLVD	HEWLETT
8600438	UNKNOWN	PENINSULA BLVD & MILL BLVD	HEWLETT
1905639	ROADWAY	MILL RD/PENINSULA BLVD	HEWLETT
0012627	UNKNOWN	PENINSULA BLVD/MILL ROAD	VALLEY STREAM
9301195	GROVE CLEANERS	1274 PENINSULA BLVD	HEWLETT
1202808	UNKNOWN	131 FRANKLIN PLACE	WOODMERE
0206182	UNKNOWN	1280 PENINSULA BOULEVARD	HEWLETT
0306046	HSBC BANK	1315 PENINSULA BLVD	HEWLETT
1609646	UNKNOWN	1345 PENINSULA BOULEVARD	HEWLETT
9309853	LILCO	LEVERTS & CEDAR STREET	HEWLETT HARBOR
9214017	SPILL NUMBER 9214017	CEDAR AVENUE & LEFFERTS	HEWLETT BAY PARK
0310122	SPILL NUMBER 0310122	WEST BROADWAY/EASTWOOD	HEWLETT
9110831	HYMAN RESIDENCE	1420 NOEL AVENUE/ERIC AVENUE	HEWLETT

1000272	UNKNOWN	1140 PENINSULA BLVD	HEWLETT
1604141	BUSINESS	454 MILL ROAD	HEWLETT
9516787	HEWLETT OPERATION CTR	455 MILL ROAD	HEWLETT
9512934	LILCO	455 MILL ROAD	HEWLETT
2100281	UNKNOWN	455 MILL RD	HEWLETT
2009922	PSEG YARD	455 MILL RD	HEWLETT
1904649	IN OPERATIONS YARD	455 MILL ROAD	HEWLETT
1809049	PSEG	455 MILL ROAD	HEWLETT
1807577	PSEG OFFICE	455 MILL ROAD	HEWLETT
1801706	PSEG	455 MILL ROAD	HEWLETT
1710042	PSEG/NATIONAL GRID	455 MILL ROAD	HEWLETT
1710018	PSEG/NATIONAL GRID	455 MILL ROAD	HEWLETT
1709908	NATIONAL GRID	455 MILL ROAD	HEWLETT
1707132	HEWLETT SUBSTATION	455 MILL ROAD	HEWLETT
1701686	UNKNOWN	455 MILL ROAD	HEWLETT
1401737	POWER STATION YARD	455 MILL RD	HEWLETT
1301155	HEWLETT OP CENTER	455 MILL ROAD	HEWLETT
1101464	NATIONAL GRID FACILITY	455 MILL ROAD	HEWLETT
1011542	NATIONAL GRID	455 MILL ROAD	HEWLETT
0909147	NATIONAL GRID (YARD)	455 MILL ROAD	HEWLETT
0004334	KEYSPAN	455 MILL ROAD	HEWLETT
9612836	RESIDENCE	311 EAST WOOD ROAD	WOODMERE



***NO OIL STORAGE FACILITIES LARGER THAN 400,000 GALLONS IDENTIFIED WITHIN 1/4 MILE SEARCH RADIUS***



**PETROLEUM BULK STORAGE FACILITIES LESS THAN 400,000 GALLONS IDENTIFIED WITHIN THE 1/4 MILE SEARCH RADIUS**

PLEASE NOTE: \* Compass directions can vary substantially for sites located very close to the subject property address.

**Map Identification Number 137** **INACTIVE** **Facility Id: GS3000015** **Source: NASS. FIRE MARSHAL**  
 1226 BROADWAY HEWLETT TT-Id: 640A-0025-111

MAP LOCATION INFORMATION  
 Site location mapped by: MANUAL MAPPING (3)  
 Approximate distance from property: 0 feet

ADDRESS CHANGE INFORMATION  
 Revised street: NO CHANGE  
 Revised zip code: 11557

This site was reported in previously released 1996 Nassau County Fire Marshal data.

TANK NUMBER	TANK STATUS	TANK CONTENT	CAPACITY GALLONS	TANK LOCATION	INSTALL DATE	TEST DATE	CLOSE DATE
HB01	Removed	GASOLINE-EMPTY TANK	2000	Outdoor Underground Horizontal	010172	092392	
HB02	Removed	GASOLINE-EMPTY TANK	2000	Outdoor Underground Horizontal	010172	092392	
HB03	Removed	GASOLINE-EMPTY TANK	2000	Outdoor Underground Horizontal	010172	092392	
HB04	Removed	GASOLINE-EMPTY TANK	2000	Outdoor Underground Horizontal	010172	092392	
HB05	Removed	GASOLINE-EMPTY TANK	2000	Outdoor Underground Horizontal	010172	092392	
HB06	Removed	GASOLINE-EMPTY TANK	2000	Outdoor Underground Horizontal	010172	092392	

**Map Identification Number 138** **HEWLETT BAY FIRE DISTRICT** **Facility Id: 053035** **Source: NASS DEPT OF HEALTH**  
 25 FRANKLIN AVENUE HEWLETT TT-Id: 640A-0025-235

MAP LOCATION INFORMATION  
 Site location mapped by: MANUAL MAPPING (3)  
 Approximate distance from property: 410 feet to the WSW

ADDRESS CHANGE INFORMATION  
 Revised street: NO CHANGE  
 Revised zip code: 11557

This facility has been deleted from the reported data. Data reflects last reported information.

Owner Name:  
 Owner Address:

TANK NUMBER	TANK STATUS	TANK CONTENT	CAPACITY GALLONS	TANK LOCATION	INSTALL DATE
0003	In Service	OIL, FUEL #2	500	Outdoors Aboveground	0167
0004	In Service	WASTE OIL	275	Outdoors Aboveground	0180

**Map Identification Number 139** **HEWLETT FIRE DEPARTMENT**  
 25 FRANKLIN AVE

HEWLETT

**Facility Id: GS3000025** **Source: NASS. FIRE MARSHAL**  
 TT-Id: 640A-0025-236

MAP LOCATION INFORMATION

Site location mapped by: MANUAL MAPPING (3)  
 Approximate distance from property: 410 feet to the WSW

ADDRESS CHANGE INFORMATION

Revised street: NO CHANGE  
 Revised zip code: 11557

This site was reported in previously released 1996 Nassau County Fire Marshal data.

TANK NUMBER	TANK STATUS	TANK CONTENT	CAPACITY GALLONS	TANK LOCATION	INSTALL DATE	TEST DATE	CLOSE DATE
DB01	Active	DIESEL	300	Outdoor Aboveground Horizontal	030167	093090	
HC01	Active	GASOLINE HIGH GR UNL	2000	Outdoor Underground Horizontal	042783	072189	
HC02	Active	DIESEL	2000	Outdoor Underground Horizontal	042783	072189	

**Map Identification Number 140** **HEWLETT BAY FIRE DISTRICT**  
 25 FRANKLIN AVE

**Facility Id: 31007** **Source: NASS. FIRE MARSHAL**

MAP LOCATION INFORMATION

Site location mapped by: MANUAL MAPPING (3)  
 Approximate distance from property: 410 feet to the WSW

ADDRESS CHANGE INFORMATION

Revised street: NO CHANGE  
 Revised zip code: 11557

TANK NUMBER	TANK TYPE	TANK STATUS	TANK CONTENT	CAPACITY GALLONS	TANK LOCATION	INSTALL DATE
	Steel	Removed	DIESEL	300	Outdoor Aboveground Horizontal	03/01/1967
	Fiberglass w/ Plastic	In Service	HIGH UNLEADED GASOLINE	2000	Outdoor Underground Horizontal	04/27/1983
	Fiberglass w/ Plastic	In Service	DIESEL	2000	Outdoor Underground Horizontal	04/27/1983

**Map Identification Number 141** **1255 FRIENDLY SERVICE STA**  
 1255 W. BROADWAY

HEWLETT

**Facility Id: 055401** **Source: NASS DEPT OF HEALTH**  
 TT-Id: 640A-0026-596

MAP LOCATION INFORMATION

Site location mapped by: MANUAL MAPPING (3)  
 Approximate distance from property: 443 feet to the NNW

ADDRESS CHANGE INFORMATION

Revised street: NO CHANGE  
 Revised zip code: 11557

Owner Name: 1255 W. BROADWAY REALTY  
 Owner Address: 1255 W. BROADWAY, HEWLETT, NY 11557  
 Permit Name: SAME



TANK NUMBER	TANK STATUS	TANK CONTENT	CAPACITY GALLONS	TANK LOCATION	INSTALL DATE
0007	In Service	OIL, MOTOR	275	Indoors Aboveground	031979

**Map Identification Number 142** **1255 FRIENDLY SERVICE S** **HEWLETT** **Facility Id: GS3000014** **Source: NASS. FIRE MARSHAL**  
 1255 WEST BROADWAY TT-Id: 640A-0026-597

MAP LOCATION INFORMATION

Site location mapped by: MANUAL MAPPING (3)  
 Approximate distance from property: 443 feet to the NNW

ADDRESS CHANGE INFORMATION

Revised street: NO CHANGE  
 Revised zip code: 11557

This site was reported in previously released 1996 Nassau County Fire Marshal data.

TANK NUMBER	TANK STATUS	TANK CONTENT	CAPACITY GALLONS	TANK LOCATION	INSTALL DATE	TEST DATE	CLOSE DATE
HB01	Active	GASOLINE REG LEADED	2000	Outdoor Underground Horizontal	050479	030194	
HB02	Active	GASOLINE HIGH GR UNL	2000	Outdoor Underground Horizontal	050479	030194	
HB03	Active	GASOLINE HIGH GR UNL	2000	Outdoor Underground Horizontal	050479	030194	
HB04	Active	GASOLINE HIGH GR UNL	2000	Outdoor Underground Horizontal	050479	030194	

**Map Identification Number 143** **INACTIVE – FIVE TOWN NE** **HEWLETT** **Facility Id: GS3000021** **Source: NASS. FIRE MARSHAL**  
 1180 BROADWAY TT-Id: 640A-0025-112

MAP LOCATION INFORMATION


Site location mapped by: MANUAL MAPPING (3)  
 Approximate distance from property: 561 feet to the SSW

ADDRESS CHANGE INFORMATION

Revised street: NO CHANGE  
 Revised zip code: 11557

This site was reported in previously released 1996 Nassau County Fire Marshal data.

TANK NUMBER	TANK STATUS	TANK CONTENT	CAPACITY GALLONS	TANK LOCATION	INSTALL DATE	TEST DATE	CLOSE DATE
HB01	Removed	GASOLINE-EMPTY TANK	2000	Outdoor Underground Horizontal	101976	072095	
HB02	Removed	GASOLINE-EMPTY TANK	2000	Outdoor Underground Horizontal	101976	072095	
HB03	Removed	GASOLINE-EMPTY TANK	2000	Outdoor Underground Horizontal	101976	072095	

**Map Identification Number 144** **INACTIVE**  
 30 PIERMONT AVE


HEWLETT BAY PARK **Facility Id: GS3000027** **Source: NASS. FIRE MARSHAL**  
 TT-Id: 640A-0028-179

MAP LOCATION INFORMATION  
 Site location mapped by: MANUAL MAPPING (3)  
 Approximate distance from property: 651 feet to the ENE

ADDRESS CHANGE INFORMATION  
 Revised street: NO CHANGE  
 Revised zip code: 11557

This site was reported in previously released 1996 Nassau County Fire Marshal data.

TANK NUMBER	TANK STATUS	TANK CONTENT	CAPACITY GALLONS	TANK LOCATION	INSTALL DATE	TEST DATE	CLOSE DATE
HB01	Abandoned	GASOLINE-EMPTY TANK	2000	Outdoor Underground Horizontal		072888	

**Map Identification Number 145** **H J SUDMANN & SONS, INC**  
 1205 WEST BROADWAY

HEWLETT **Facility Id: GS3000009** **Source: NASS. FIRE MARSHAL**  
 TT-Id: 640A-0026-595

MAP LOCATION INFORMATION  
 Site location mapped by: MANUAL MAPPING (3)  
 Approximate distance from property: 679 feet to the WNW

ADDRESS CHANGE INFORMATION  
 Revised street: NO CHANGE  
 Revised zip code: 11557

This site was reported in previously released 1996 Nassau County Fire Marshal data.

TANK NUMBER	TANK STATUS	TANK CONTENT	CAPACITY GALLONS	TANK LOCATION	INSTALL DATE	TEST DATE	CLOSE DATE
HC01	Active	GASOLINE	8000	Outdoor Underground Horizontal	050186	043091	
HC02	Active	GASOLINE	8000	Outdoor Underground Horizontal	050186	042991	
HC03	Active	DIESEL	8000	Outdoor Underground Horizontal	050186	042991	

**Map Identification Number 146** **H J SUDMANN & SONS, INC**  
 1205 W BROADWAY


**Facility Id: 13709** **Source: NASS. FIRE MARSHAL**

MAP LOCATION INFORMATION  
 Site location mapped by: MANUAL MAPPING (3)  
 Approximate distance from property: 679 feet to the WNW

ADDRESS CHANGE INFORMATION  
 Revised street: NO CHANGE  
 Revised zip code: 11557

TANK NUMBER	TANK TYPE	TANK STATUS	TANK CONTENT	CAPACITY GALLONS	TANK LOCATION	INSTALL DATE
	Fiberglass w/ Plastic	In Service	DIESEL	8000	Outdoor Underground Horizontal	05/01/1986
	Fiberglass w/ Plastic	In Service	GASOLINE NOS	8000	Outdoor Underground Horizontal	05/01/1986
	Fiberglass w/ Plastic	In Service	GASOLINE NOS	8000	Outdoor Underground Horizontal	05/01/1986

\*\*\*\* TANK INFO CONTINUES ON NEXT PAGE \*\*\*\*

**Map Identification Number 147** **AMOCO S/S-SPARTAN**  
 1169 BROADWAY

HEWLETT **Facility Id: 056861**

**Source: NASS DEPT OF HEALTH**  
 TT-Id: 640A-0025-113

**MAP LOCATION INFORMATION**

Site location mapped by: MANUAL MAPPING (3)  
 Approximate distance from property: 703 feet to the SSW

**ADDRESS CHANGE INFORMATION**

Revised street: NO CHANGE  
 Revised zip code: 11557

Owner Name: 6401 4TH AVENUE CORP.  
 Owner Address: P.O. BOX 311, HEWLETT, NY 11557  
 Permit Name: 6401 4TH AVENUE CORP.

TANK NUMBER	TANK STATUS	TANK CONTENT	CAPACITY GALLONS	TANK LOCATION	INSTALL DATE
0004	In Service	WASTE OIL	240	Outdoors Aboveground	101994

**Map Identification Number 148** **BP**  
 1169 BROADWAY

HEWLETT, 11557 **Facility Id: 1-000657**

**Source: NYS DEC**  
 TT-Id: 640A-0089-593

**MAP LOCATION INFORMATION**

Site location mapped by: MANUAL MAPPING (3)  
 Approximate distance from property: 703 feet to the SSW

**ADDRESS CHANGE INFORMATION**

Revised street: NO CHANGE  
 Revised zip code: NO CHANGE

Site Status: Unregulated/Closed  
 Expiration Date of the facility's registration certificate:

Facility Type: Retail Gasoline Sales

Detailed owner/operator information for this site has not been made publicly available by the NYSDEC.

Operator Name: Operator Phone #:  
 Owner Name:  
 Owner Company: Owner Type:  
 Owner Address:

TANK NUMBER	TANK STATUS	REGIST.	TANK CONTENT	CAPACITY GALLONS	TANK LOCATION	INSTALL DATE	TEST DATE	CLOSE DATE
1	Tnk Converted to Non-Reg Use	Yes	Gasoline		Underground			

**Map Identification Number 149** **AMOCO SERVICE CENTER**  
 1169 BROADWAY



HEWLETT

**Facility Id: GS3000001** **Source: NASS. FIRE MARSHAL**  
 TT-Id: 640A-0025-114

MAP LOCATION INFORMATION

Site location mapped by: MANUAL MAPPING (3)  
 Approximate distance from property: 703 feet to the SSW

ADDRESS CHANGE INFORMATION

Revised street: NO CHANGE  
 Revised zip code: 11557

This site was reported in previously released 1996 Nassau County Fire Marshal data.

TANK NUMBER	TANK STATUS	TANK CONTENT	CAPACITY GALLONS	TANK LOCATION	INSTALL DATE	TEST DATE	CLOSE DATE
HB01	Removed	GASOLINE-EMPTY TANK	2000	Outdoor Underground Horizontal	100178	090194	
HB02	Removed	GASOLINE-EMPTY TANK	2000	Outdoor Underground Horizontal	100178	090194	
HB03	Removed	GASOLINE-EMPTY TANK	2000	Outdoor Underground Horizontal	100178	090194	
HB04	Removed	GASOLINE-EMPTY TANK	2000	Outdoor Underground Horizontal	100178	090194	
HB05	Removed	GASOLINE-EMPTY TANK	3000	Outdoor Underground Horizontal		040885	
HB06	Removed	GASOLINE-EMPTY TANK	3000	Outdoor Underground Horizontal		040985	
HB07	Removed	GASOLINE-EMPTY TANK	2000	Outdoor Underground Horizontal		040985	
HC01	Active	GASOLINE HIGH GR UNL	8000	Outdoor Underground Horizontal	041785	092894	
HC02	Active	GASOLINE LOW GR UNL	8000	Outdoor Underground Horizontal	041785	092894	
HF01	Active	GASOLINE	8000	Outdoor Underground Horizontal	090894	092894	

**Map Identification Number 150** **BP - HEWLETT STAR AUTO CARE**  
 1169 BROADWAY



**Facility Id: 31903** **Source: NASS. FIRE MARSHAL**


MAP LOCATION INFORMATION

Site location mapped by: MANUAL MAPPING (3)  
 Approximate distance from property: 703 feet to the SSW

ADDRESS CHANGE INFORMATION

Revised street: NO CHANGE  
 Revised zip code: 11557

TANK NUMBER	TANK TYPE	TANK STATUS	TANK CONTENT	CAPACITY GALLONS	TANK LOCATION	INSTALL DATE
	Fiberglass w/ Plastic	In Service	LOW UNLEADED GASOLINE	8000	Outdoor Underground Horizontal	04/17/1985
	Fiberglass w/ Plastic	In Service	HIGH UNLEADED GASOLINE	8000	Outdoor Underground Horizontal	04/17/1985
	Double Wall Fiberglass	In Service	GASOLINE NOS	8000	Outdoor Underground Horizontal	09/08/1994

**Map Identification Number 151** **LUBE-A-RAMA**  
 1185 W. BROADWAY

HEWLETT **Facility Id: 055984**


**Source: NASS DEPT OF HEALTH**  
 TT-Id: 640A-0026-593

MAP LOCATION INFORMATION  
 Site location mapped by: MANUAL MAPPING (4)  
 Approximate distance from property: 805 feet to the WNW

ADDRESS CHANGE INFORMATION  
 Revised street: NO CHANGE  
 Revised zip code: 11557

Owner Name: GETTY PETROLEUM CORP  
 Owner Address: 125 JERICO TNP., JERICO, NY 11753  
 Permit Name: POWER TEST REALTY CO.LTD

TANK NUMBER	TANK STATUS	TANK CONTENT	CAPACITY GALLONS	TANK LOCATION	INSTALL DATE
0009	In Service	WASTE OIL	180	Outdoors Aboveground	071993
The following tank(s) were either deleted from the reported data or the number was re-assigned.					
0008	In Service	OIL, FUEL #2	280	Outdoors Aboveground	0793

**Map Identification Number 152** **GETTY**  
 1185 WEST BROADWAY

HEWLETT **Facility Id: GS3000016**

**Source: NASS. FIRE MARSHAL**  
 TT-Id: 640A-0026-594

MAP LOCATION INFORMATION  
 Site location mapped by: MANUAL MAPPING (4)  
 Approximate distance from property: 805 feet to the WNW

ADDRESS CHANGE INFORMATION  
 Revised street: NO CHANGE  
 Revised zip code: 11557

This site was reported in previously released 1996 Nassau County Fire Marshal data.

TANK NUMBER	TANK STATUS	TANK CONTENT	CAPACITY GALLONS	TANK LOCATION	INSTALL DATE	TEST DATE	CLOSE DATE
HB01	Removed	GASOLINE-EMPTY TANK	4000	Outdoor Underground Horizontal		090181	
HB02	Removed	GASOLINE HIGH GR UNL	4000	Outdoor Underground Horizontal		090181	
HB03	Removed	GASOLINE LOW GR UNL	3000	Outdoor Underground Horizontal		090181	
HB04	Removed	GASOLINE HIGH GR UNL	3000	Outdoor Underground Horizontal		090181	
HC01	Active	GASOLINE LOW GR UNL	6000	Outdoor Underground Horizontal	091881	101894	
HC02	Active	GASOLINE MIDDLE UNL	6000	Outdoor Underground Horizontal	091881	101894	
HC03	Active	GASOLINE HIGH GR UNL	6000	Outdoor Underground Horizontal	091881	101894	

**Map Identification Number 153** **GETTY - #58033 - ARTHUR EGNER**  
 1185 W BROADWAY

HEWLETT

**Facility Id: 12974**

**Source: NASS. FIRE MARSHAL**  
 TT-Id: 640A-0083-030

**MAP LOCATION INFORMATION**

Site location mapped by: MANUAL MAPPING (4)  
 Approximate distance from property: 805 feet to the WNW

**ADDRESS CHANGE INFORMATION**

Revised street: NO CHANGE  
 Revised zip code: 11557

TANK NUMBER	TANK TYPE	TANK STATUS	TANK CONTENT	CAPACITY GALLONS	TANK LOCATION	INSTALL DATE
	Steel	Removed	LOW UNLEADED GASOLINE	3000	Outdoor Underground Horizontal	
	Steel	Removed	HIGH UNLEADED GASOLINE	3000	Outdoor Underground Horizontal	
	Steel	Removed	HIGH UNLEADED GASOLINE	4000	Outdoor Underground Horizontal	
	Fiberglass w/ Plastic	In Service	LOW UNLEADED GASOLINE	6000	Outdoor Underground Horizontal	09/18/1981
	Fiberglass w/ Plastic	In Service	LOW UNLEADED GASOLINE	6000	Outdoor Underground Horizontal	09/18/1981
	Fiberglass w/ Plastic	In Service	HIGH UNLEADED GASOLINE	6000	Outdoor Underground Horizontal	09/18/1981

**Map Identification Number 154** **GARDEN TWN APT OWNERS,INC**  
 1193-1215 EAST BROADWAY

HEWLETT

**Facility Id: 031046**

**Source: NASS DEPT OF HEALTH**  
 TT-Id: 640A-0025-902

**MAP LOCATION INFORMATION**

Site location mapped by: MANUAL MAPPING (3)  
 Approximate distance from property: 826 feet to the SSE

**ADDRESS CHANGE INFORMATION**

Revised street: NO CHANGE  
 Revised zip code: 11557

Owner Name: GARDEN TWN APT OWNERS,INC  
 Owner Address: 1193-1215 EAST BROADWAY, HEWLETT, NY 11557  
 Permit Name: GARDEN TWN APT OWNERS,INC

TANK NUMBER	TANK STATUS	TANK CONTENT	CAPACITY GALLONS	TANK LOCATION	INSTALL DATE
0002	In Service	OIL, FUEL #6	7000	Indoors Aboveground	031992

**Map Identification Number 155** **INDEPENDENT COACH CORP.**  
 1145 RAILROAD AVE

HEWLETT

**Facility Id: 057353**

**Source: NASS DEPT OF HEALTH**  
 TT-Id: 640A-0026-453

**MAP LOCATION INFORMATION**

Site location mapped by: MANUAL MAPPING (3)  
 Approximate distance from property: 893 feet to the WSW

**ADDRESS CHANGE INFORMATION**

Revised street: NO CHANGE  
 Revised zip code: 11557

Owner Name: ESTATE OF FRANCIS LEVETT  
 Owner Address: 595 WEST BROADWAY, CEDARHURST, NY 11516  
 Permit Name: SAME

TANK NUMBER	TANK STATUS	TANK CONTENT	CAPACITY GALLONS	TANK LOCATION	INSTALL DATE
0003	In Service	OIL, MOTOR	500	Indoors Aboveground	032001
0004	In Service	TRANSMISSION FLUID	275	Indoors Aboveground	091999

**Map Identification Number 156** **INDEPENDENT COACH CORP.** **Facility Id: GS3000020** **Source: NASS. FIRE MARSHAL**  
 1145 RAILROAD AVE HEWLETT TT-Id: 640A-0028-735

MAP LOCATION INFORMATION

Site location mapped by: MANUAL MAPPING (3)  
 Approximate distance from property: 893 feet to the WSW

ADDRESS CHANGE INFORMATION

Revised street: NO CHANGE  
 Revised zip code: 11557

This site was reported in previously released 1996 Nassau County Fire Marshal data.

TANK NUMBER	TANK STATUS	TANK CONTENT	CAPACITY GALLONS	TANK LOCATION	INSTALL DATE	TEST DATE	CLOSE DATE
HB01	Removed	GASOLINE-EMPTY TANK	1000	Outdoor Underground Horizontal	022161	121889	
HB02	Removed	GASOLINE	2000	Outdoor Underground Horizontal	010155	020888	
HB03	Removed	GASOLINE-EMPTY TANK	6000	Outdoor Underground Horizontal	010166	121889	
HF01	Active	DIESEL	12000	Outdoor Underground Horizontal	120189	120889	
HF02	Active	GASOLINE LOW GR UNL	4000	Outdoor Underground Horizontal	120189	120889	

**Map Identification Number 157** **INDEPENDENT COACH CORP.** **Facility Id: 27810** **Source: NASS. FIRE MARSHAL**  
 1145 RAILROAD AVE HEWLETT TT-Id: 640A-0083-193


MAP LOCATION INFORMATION

Site location mapped by: MANUAL MAPPING (3)  
 Approximate distance from property: 893 feet to the WSW

ADDRESS CHANGE INFORMATION

Revised street: NO CHANGE  
 Revised zip code: 11557

TANK NUMBER	TANK TYPE	TANK STATUS	TANK CONTENT	CAPACITY GALLONS	TANK LOCATION	INSTALL DATE
	Steel	Removed	GASOLINE NOS	2000	Outdoor Underground Horizontal	01/01/1955
	Double Wall Fiberglass	In Service	LOW UNLEADED GASOLINE	4000	Outdoor Underground Horizontal	12/01/1989
	Double Wall Fiberglass	In Service	DIESEL	12000	Outdoor Underground Horizontal	12/01/1989

**Map Identification Number 158** **SHOPPING MALL**  
 1320-1340 BROADWAY

**HEWLETT** **Facility Id: 056439** **Source: NASS DEPT OF HEALTH**  
 TT-Id: 640A-0024-867

**MAP LOCATION INFORMATION**  
 Site location mapped by: MANUAL MAPPING (3)  
 Approximate distance from property: 1130 feet to the NE

**ADDRESS CHANGE INFORMATION**  
 Revised street: NO CHANGE  
 Revised zip code: 11557

This facility has been deleted from the reported data. Data reflects last reported information.

Owner Name:  
 Owner Address:

TANK NUMBER	TANK STATUS	TANK CONTENT	CAPACITY GALLONS	TANK LOCATION	INSTALL DATE
0001	In Service	OIL, FUEL #2	275	Indoors Aboveground	0150
0002	In Service	OIL, FUEL #2	275	Indoors Aboveground	0150
0003	In Service	OIL, FUEL #2	275	Indoors Aboveground	0150
0004	In Service	OIL, FUEL #2	275	Indoors Aboveground	0150
0005	In Service	OIL, FUEL #2	450	Indoors Aboveground	0150
0009	In Service	OIL, FUEL #2	275	Indoors Aboveground	1195
0010	In Service	OIL, FUEL #2	275	Indoors Aboveground	1195





**HAZARDOUS WASTE GENERATORS/TRANSPORTERS IDENTIFIED WITHIN 1/4 MILE SEARCH RADIUS**

PLEASE NOTE: \* Compass directions can vary substantially for sites located very close to the subject property address.

**Map Identification Number 159**



**NYSDEC Name:** NYSDEC  
**NYSDEC Address:** GETTY BROADWAY  
**EPA (RCRA) Name:** NYSDEC  
**EPA (RCRA) Address:** BROADWAY & NEW ST

HEWLETT, NY 11557  
 HEWLETT, NY 11557

**Facility Id: NYD986929958**  
 TT-Id: 740A-0020-107

**MAP LOCATION INFORMATION**

Site location mapped by: ADDRESS MATCHING  
 Approximate distance from property: 93 feet to the SSE\*

**ADDRESS CHANGE INFORMATION**

Revised street: BROADWAY / NEW ST  
 Revised zip code: NO CHANGE

US EPA RCRA Type: GENERATOR TYPE NOT GIVEN

Notification date: 11/02/1990

Land Disposal: Receives offsite waste:  
 Storer: Treatment facility:

Incinerator:  
 Transporter:

Contact Name: THOMAS QUINN Source Type: Notification  
 Contact Name: TOM PLESNARSKI Source Type: Annual/Biennial Report

Contact Phone: 518-457-2462 Contact Info Date: 11/02/1990  
 Contact Phone: 518-457-2462 Contact Info Date: 04/06/1992

Historically listed as the following USEPA RCRA Generator Size(s) as well:  
 LARGE QUANTITY GENERATOR

**NYS DEC Manifested Waste Summary:**

Waste Codes, Waste Units, and Transaction Types are only shown for the most recently reported year.

WASTE CODE	WASTE DESCRIPTION	WASTE AMOUNT	WASTE UNITS	TRANSACTION TYPE	YEAR	HISTORIC MAXIMUM AMOUNT	YEAR
D001	Solid waste that exhibits the characteristic of ignitability	260	GALLONS	GENERATED	1994	660	1991
D008	Lead	605	GALLONS	GENERATED	1994		

**Map Identification Number 160**  **EPA (RCRA) Name:** **TRU CAST PORCELAIN STUDIOS INC** **Facility Id:** **NYD077500197**  
**EPA (RCRA) Address:** 10 FRANKLIN AVE HEWLETT, NY 11557 TT-Id: 740A-0020-341

**MAP LOCATION INFORMATION**  
 Site location mapped by: MANUAL MAPPING (4)  
 Approximate distance from property: 270 feet to the SW


**ADDRESS CHANGE INFORMATION**  
 Revised street: NO CHANGE  
 Revised zip code: NO CHANGE

US EPA RCRA Type: GENERATOR TYPE NOT GIVEN Notification date: 07/07/1980  
 Land Disposal: Receives offsite waste: Incinerator:  
 Storer: Treatment facility: Transporter:  
 Contact Name: LARRY MEHLSACK Source Type: Notification Contact Phone: 516-569-6488 Contact Info Date: 07/07/1980

NYS DEC Manifested Waste Summary:  
 Waste Codes, Waste Units, and Transaction Types are only shown for the most recently reported year.

WASTE CODE	WASTE DESCRIPTION	WASTE AMOUNT	WASTE UNITS	TRANSACTION TYPE	YEAR	HISTORIC MAXIMUM AMOUNT	YEAR
------------	-------------------	--------------	-------------	------------------	------	-------------------------	------

NONE Site reported by US EPA. No facility or hazardous waste activity reported by NYS.

**Map Identification Number 161**  **NYSDEC Name:** **HARBOR CLEANERS** **Facility Id:** **NYD982281057**  
**NYSDEC Address:** 1245 BROADWAY HEWLETT, NY 11557 TT-Id: 740A-0021-415  
**EPA (RCRA) Name:** VOGUE FRENCH CLEANERS  
**EPA (RCRA) Address:** 1245 BROADWAY HEWLETT, NY 11557

**MAP LOCATION INFORMATION**  
 Site location mapped by: MANUAL MAPPING (3)  
 Approximate distance from property: 272 feet to the NE

**ADDRESS CHANGE INFORMATION**  
 Revised street: NO CHANGE  
 Revised zip code: NO CHANGE

US EPA RCRA Type: CONDITIONALLY EXEMPT SMALL QUANTITY GENERATOR Notification date: 09/19/1995  
 Land Disposal: Receives offsite waste: Incinerator:  
 Storer: Treatment facility: Transporter:  
 Contact Name: FRED TURK Source Type: Implementer Contact Phone: 516-569-5300 Contact Info Date: 01/01/2007  
 Contact Name: FRED TURK Source Type: Notification Contact Phone: 516-569-5300 Contact Info Date: 09/19/1995

NYS DEC Manifested Waste Summary:  
 Waste Codes, Waste Units, and Transaction Types are only shown for the most recently reported year.

WASTE CODE	WASTE DESCRIPTION	WASTE AMOUNT	WASTE UNITS	TRANSACTION TYPE	YEAR	HISTORIC MAXIMUM AMOUNT	YEAR
F002	Spent halogenated solvents	150	POUNDS	GENERATED	2006	1590	1991

**Map Identification Number 162**



**NYSDEC Name:**

NYSDEC Address: 1245 WEST BROADWAY  
 EPA (RCRA) Name: JIFFY LUBE  
 EPA (RCRA) Address: 1245 W BROADWAY

**JIFFY LUBE**

HEWLETT, NY 11557

**Facility Id: NYD981482557**

TT-Id: 740A-0022-249

HEWLETT, NY 11557-1919

**MAP LOCATION INFORMATION**

Site location mapped by: MANUAL MAPPING (3)  
 Approximate distance from property: 416 feet to the NNW

**ADDRESS CHANGE INFORMATION**

Revised street: NO CHANGE  
 Revised zip code: NO CHANGE

US EPA RCRA Type: GENERATOR TYPE NOT GIVEN

Land Disposal: Receives offsite waste:

Storer: Treatment facility:

Contact Name: EDDIE FERNANDEZ Source Type: Notification

Notification date: 04/04/1986

Incinerator:

Transporter:

Contact Phone: 516-295-3393 Contact Info Date: 04/04/1986

Historically listed as the following USEPA RCRA Generator Size(s) as well:  
 LARGE QUANTITY GENERATOR

**NYS DEC Manifested Waste Summary:**

Waste Codes, Waste Units, and Transaction Types are only shown for the most recently reported year.

WASTE CODE	WASTE DESCRIPTION	WASTE AMOUNT	WASTE UNITS	TRANSACTION TYPE	YEAR	HISTORIC MAXIMUM AMOUNT	YEAR
X721	Unknown waste type.	1384	GALLONS	GENERATED	1987		
D008	Lead	2123	GALLONS	GENERATED	1986		

**Map Identification Number 163**



**EPA (RCRA) Name:**

EPA (RCRA) Address: 1244 W BROADWAY & HEWLETT PKWY

**ROSILYN BANK**

HEWLETT, NY 11557

**Facility Id: NYD049251564**

TT-Id: 740A-0022-251

**MAP LOCATION INFORMATION**

Site location mapped by: MANUAL MAPPING (3)  
 Approximate distance from property: 589 feet to the NNW

**ADDRESS CHANGE INFORMATION**

Revised street: 1244 W BROADWAY  
 Revised zip code: NO CHANGE

Facility name and address not provided by NYSDEC.

US EPA RCRA Type: GENERATOR TYPE NOT GIVEN Notification date: 04/05/1985  
 Land Disposal: Receives offsite waste: Incinerator:  
 Storer: Treatment facility: Transporter:  
 Contact Name: BOB HABERMAN Source Type: Notification Contact Phone: 516-569-0424 Contact Info Date: 04/05/1985

Historically listed as the following USEPA RCRA Generator Size(s) as well:  
 LARGE QUANTITY GENERATOR

NYS DEC Manifested Waste Summary:  
 Waste Codes, Waste Units, and Transaction Types are only shown for the most recently reported year.

WASTE CODE	WASTE DESCRIPTION	WASTE AMOUNT	WASTE UNITS	TRANSACTION TYPE	YEAR	HISTORIC MAXIMUM AMOUNT	YEAR
F002	Spent halogenated solvents	6000	POUNDS	GENERATED	1986		
F002	Spent halogenated solvents	1	CUBIC YDS	GENERATED	1985		

**Map Identification Number 164**  **NYSDEC Name: CEDAR WOOD CLEANERS** **Facility Id: NYD981876022**  
 NYSDEC Address: 1244 WEST BROADWAY HEWLETT, NY 11557 TT-Id: 740A-0022-250  
 EPA (RCRA) Name: CEDAR WOOD CLEANERS  
 EPA (RCRA) Address: 1244 W BROADWAY HEWLETT, NY 11557

MAP LOCATION INFORMATION  
 Site location mapped by: MANUAL MAPPING (3)  
 Approximate distance from property: 589 feet to the NNW

ADDRESS CHANGE INFORMATION  
 Revised street: NO CHANGE  
 Revised zip code: NO CHANGE

US EPA RCRA Type: SMALL QUANTITY GENERATOR Notification date: 01/26/1987  
 Land Disposal: Receives offsite waste: Incinerator:  
 Storer: Treatment facility: Transporter:  
 Contact Name: DAVID ROSENBLATT Source Type: Implementer Contact Phone: 516-569-0463 Contact Info Date: 01/01/2007  
 Contact Name: DAVID ROSENBLATT Source Type: Notification Contact Phone: 516-569-0463 Contact Info Date: 01/26/1987

US EPA RCRA Violations:  
 Violation Type: Generators – General Responsible Agency: EPA  
 Violation Number: 0001 Location: NY Violation Determination Date: 12/16/2003  
 Former Citation: Violation Return to Compliance: 06/07/2005

Violation Type: TSD – General Facility Standards Responsible Agency: EPA  
 Violation Number: 0002 Location: NY Violation Determination Date: 12/16/2003  
 Former Citation: Violation Return to Compliance: 06/07/2005

NYS DEC Manifested Waste Summary:  
 Waste Codes, Waste Units, and Transaction Types are only shown for the most recently reported year.

WASTE CODE	WASTE DESCRIPTION	WASTE AMOUNT	WASTE UNITS	TRANSACTION TYPE	YEAR	HISTORIC MAXIMUM AMOUNT	YEAR
More than one waste code was reported for the following waste amount:		650	POUNDS	GENERATED	2018	1030	2015
F002	Spent halogenated solvents						
D039	Tetrachloroethylene						
More than one waste code was reported for the following waste amount:		450	POUNDS	GENERATED	2013	2460	2007
F002	Spent halogenated solvents						
D007	Chromium						
D039	Tetrachloroethylene						
D040	Trichlorethylene						
More than one waste code was reported for the following waste amount:		520	POUNDS	GENERATED	2012	1905	2009
F002	Spent halogenated solvents						
D007	Chromium						
D029	1,1-Dicholoethylene						
D039	Tetrachloroethylene						
D040	Trichlorethylene						
F002	Spent halogenated solvents	1270	POUNDS	GENERATED	2006	9000	1987

**Map Identification Number 165**



**EPA (RCRA) Name:**  
 EPA (RCRA) Address:

**PETCO STORE #3776**  
 1296 BROADWAY

HEWLETT, NY 11557

**Facility Id: NYR000222745**  
 TT-Id: 740A-0140-382

**MAP LOCATION INFORMATION**

Site location mapped by: MANUAL MAPPING (3)  
 Approximate distance from property: 680 feet to the NNE

**ADDRESS CHANGE INFORMATION**

Revised street: NO CHANGE  
 Revised zip code: NO CHANGE

US EPA RCRA Type: **CONDITIONALLY EXEMPT SMALL QUANTITY GENERATOR**

Land Disposal: Receives offsite waste:  
 Storer: Treatment facility:

Contact Name: **AMY EBERSOLE-MARTIN** Source Type: Notification

Notification date: 10/15/2015

Incinerator:  
 Transporter:

Contact Phone: 210-201-9217 Contact Info Date: 10/15/2015

NYS DEC Manifested Waste Summary:  
 Waste Codes, Waste Units, and Transaction Types are only shown for the most recently reported year.

WASTE CODE	WASTE DESCRIPTION	WASTE AMOUNT	WASTE UNITS	TRANSACTION TYPE	YEAR	HISTORIC MAXIMUM AMOUNT	YEAR
------------	-------------------	--------------	-------------	------------------	------	-------------------------	------

NONE Site reported by US EPA. No facility or hazardous waste activity reported by NYS.

**Map Identification Number 166**



**NYSDEC Name:**

NYSDEC Address:

EPA (RCRA) Name:

EPA (RCRA) Address:

**PIERMONT CLEANERS**

1309 BROADWAY

PIERMONT CLEANERS DBA DOOHEE CORP

1309 BROADWAY

HEWLETT, NY 11557

HEWLETT, NY 11557

**Facility Id: NYD981087802**

TT-Id: 740A-0021-414

**MAP LOCATION INFORMATION**

Site location mapped by: MANUAL MAPPING (3)

Approximate distance from property: 702 feet to the NE

**ADDRESS CHANGE INFORMATION**

Revised street: NO CHANGE

Revised zip code: NO CHANGE

US EPA RCRA Type: CONDITIONALLY EXEMPT SMALL QUANTITY GENERATOR

Land Disposal:

Receives offsite waste:

Storer:

Treatment facility:

Notification date: 10/17/1996

Incinerator:

Transporter:

Contact Name: DOHEE KIM

Source Type: Implementer

Contact Phone: 516-374-5229

Contact Info Date: 01/01/2007

Contact Name: DOHEE KIM

Source Type: Notification

Contact Phone: 516-374-5229

Contact Info Date: 10/17/1996

Historically listed as the following USEPA RCRA Generator Size(s) as well:

LARGE QUANTITY GENERATOR

SMALL QUANTITY GENERATOR

NYS DEC Manifested Waste Summary:  
 Waste Codes, Waste Units, and Transaction Types are only shown for the most recently reported year.

WASTE CODE	WASTE DESCRIPTION	WASTE AMOUNT	WASTE UNITS	TRANSACTION TYPE	YEAR	HISTORIC MAXIMUM AMOUNT	YEAR
------------	-------------------	--------------	-------------	------------------	------	-------------------------	------

More than one waste code was reported for the following waste amount:

F002 Spent halogenated solvents

D007 Chromium

D039 Tetrachloroethylene

D040 Trichlorethylene

340

POUNDS

GENERATED

2018

830

2013

NYS DEC Manifested Waste Transactions for NYD981087802 continued ----

WASTE CODE	WASTE DESCRIPTION	WASTE AMOUNT	WASTE UNITS	TRANSACTION TYPE	YEAR	HISTORIC MAXIMUM AMOUNT	YEAR
More than one waste code was reported for the following waste amount:		185	POUNDS	GENERATED	2016		
F002	Spent halogenated solvents						
D007	Chromium						
D030	2,4-Dinitrotoluene						
D033	Hexachlorobutadiene						
More than one waste code was reported for the following waste amount:		200	POUNDS	GENERATED	2015		
F002	Spent halogenated solvents						
D007	Chromium						
D030	2,4-Dinitrotoluene						
D033	Hexachlorobutadiene						
D039	Tetrachloroethylene						
More than one waste code was reported for the following waste amount:		1700	POUNDS	GENERATED	2012		
F002	Spent halogenated solvents						
D007	Chromium						
D029	1,1-Dichloroethylene						
D039	Tetrachloroethylene						
D040	Trichloroethylene						
More than one waste code was reported for the following waste amount:		248	POUNDS	GENERATED	2010		
D007	Chromium						
D029	1,1-Dichloroethylene						
D039	Tetrachloroethylene						
D040	Trichloroethylene						
F002	Spent halogenated solvents						
F002	Spent halogenated solvents	645	POUNDS	GENERATED	2006	2485	1987
F002	Spent halogenated solvents	55	GALLONS	GENERATED	1986		

**Map Identification Number 167**



**NYSDEC Name:**

NYSDEC Address:

EPA (RCRA) Name:

EPA (RCRA) Address:

**6401 4TH AVE CORP**

1169 BROADWAY

6401 4TH AVENUE CORP

1169 BROADWAY

HEWLETT, NY 11557

HEWLETT, NY 11557-2323

**Facility Id: NYD982743775**

TT-Id: 740A-0021-416

**MAP LOCATION INFORMATION**

Site location mapped by: MANUAL MAPPING (3)

Approximate distance from property: 726 feet to the SSW

**ADDRESS CHANGE INFORMATION**

Revised street: NO CHANGE

Revised zip code: NO CHANGE

US EPA RCRA Type: GENERATOR TYPE NOT GIVEN Notification date: 09/29/1994  
 Land Disposal: Receives offsite waste: Incinerator:  
 Storer: Treatment facility: Transporter:  
 Contact Name: PAUL M SOLOMITA Source Type: Notification Contact Phone: 516-295-3400 Contact Info Date: 09/29/1994

Historically listed as the following USEPA RCRA Generator Size(s) as well:  
 LARGE QUANTITY GENERATOR

NYS DEC Manifested Waste Summary:  
 Waste Codes, Waste Units, and Transaction Types are only shown for the most recently reported year.

WASTE CODE	WASTE DESCRIPTION	WASTE AMOUNT	WASTE UNITS	TRANSACTION TYPE	YEAR	HISTORIC MAXIMUM AMOUNT	YEAR
D018	BENZENE	200	POUNDS	GENERATED	2008		
D001	Solid waste that exhibits the characteristic of ignitability	110	GALLONS	GENERATED	1994		

**Map Identification Number 168**  **NYSDEC Name:** GETTY PETROLEUM CORP **Facility Id: NYR000012963**  
 NYSDEC Address: 1185 WEST BROADWAY HEWLETT, NY 11557 TT-Id: 740A-0022-248  
 EPA (RCRA) Name: GETTY PETROLEUM CORP  
 EPA (RCRA) Address: 1185 W BROADWAY HEWLETT, NY 11557

MAP LOCATION INFORMATION  
 Site location mapped by: MANUAL MAPPING (4)  
 Approximate distance from property: 806 feet to the W

ADDRESS CHANGE INFORMATION  
 Revised street: NO CHANGE  
 Revised zip code: NO CHANGE

US EPA RCRA Type: GENERATOR TYPE NOT GIVEN Notification date: 10/10/1995  
 Land Disposal: Receives offsite waste: Incinerator:  
 Storer: Treatment facility: Transporter:  
 Contact Name: STEVEN GORDON Source Type: Implementer Contact Phone: Contact Info Date: 01/01/2006  
 Contact Name: LOUIS OCHOTORENA Source Type: Notification Contact Phone: 516-488-2500 Contact Info Date: 10/10/1995  
 Contact Name: STEVEN GORDON Source Type: Annual/Biennial Report Contact Phone: 516-286-2600 Contact Info Date: 03/20/1996

NYS DEC Manifested Waste Summary:  
 Waste Codes, Waste Units, and Transaction Types are only shown for the most recently reported year.

WASTE CODE	WASTE DESCRIPTION	WASTE AMOUNT	WASTE UNITS	TRANSACTION TYPE	YEAR	HISTORIC MAXIMUM AMOUNT	YEAR
D008	Lead	110	GALLONS	GENERATED	1995		
D008	Lead	40	TONS	GENERATED	1995		



**Map Identification Number 169**



**NYSDEC Name:** BARRY BEHRENS/FRED GOODSTEIN  
**NYSDEC Address:** 1200  
**EPA (RCRA) Name:** B BEHRENS & F GOODSTEIN DDS PC  
**EPA (RCRA) Address:** 1200 W BROADWAY

HEWLETT, NY 11557  
 HEWLETT, NY 11557

**Facility Id: NYD986961233**  
 TT-Id: 740A-0022-252

**MAP LOCATION INFORMATION**

Site location mapped by: MANUAL MAPPING (4)  
 Approximate distance from property: 815 feet to the WNW

**ADDRESS CHANGE INFORMATION**

Revised street: 1200 W BROADWAY  
 Revised zip code: NO CHANGE

This facility has been deleted from the reported data. Data reflects last reported information.

US EPA RCRA Type: GENERATOR TYPE NOT GIVEN

Land Disposal: Receives offsite waste:  
 Storer: Treatment facility:

Notification date: 06/21/1991  
 Incinerator:  
 Transporter:

Contact Name: FRED GOODSTEIN Source Type: Notification

Contact Phone: 516-295-3090 Contact Info Date: 06/21/1991

Historically listed as the following USEPA RCRA Generator Size(s) as well:  
 SMALL QUANTITY GENERATOR

**NYS DEC Manifested Waste Summary:**

Waste Codes, Waste Units, and Transaction Types are only shown for the most recently reported year.

WASTE CODE	WASTE DESCRIPTION	WASTE AMOUNT	WASTE UNITS	TRANSACTION TYPE	YEAR	HISTORIC MAXIMUM AMOUNT	YEAR
------------	-------------------	--------------	-------------	------------------	------	-------------------------	------

NONE No hazardous waste activity reported by NYS up to 6/10/2019.

**Map Identification Number 170**



**EPA (RCRA) Name:** PRONTO MANAGEMENT CORP  
**EPA (RCRA) Address:** 1158 BROADWAY

HEWLETT, NY 11557

**Facility Id: NYD000698373**  
 TT-Id: 740A-0021-417

**MAP LOCATION INFORMATION**

Site location mapped by: MANUAL MAPPING (3)  
 Approximate distance from property: 879 feet to the SSW

**ADDRESS CHANGE INFORMATION**

Revised street: NO CHANGE  
 Revised zip code: NO CHANGE

US EPA RCRA Type: GENERATOR TYPE NOT GIVEN

Land Disposal: Receives offsite waste:  
 Storer: Treatment facility:

Notification date: 08/18/1980  
 Incinerator:  
 Transporter:

Contact Name: AL CURUOLO Source Type: Notification

Contact Phone: 212-555-1212 Contact Info Date: 08/18/1980

NYS DEC Manifested Waste Summary:  
 Waste Codes, Waste Units, and Transaction Types are only shown for the most recently reported year.

WASTE CODE	WASTE DESCRIPTION	WASTE AMOUNT	WASTE UNITS	TRANSACTION TYPE	YEAR	HISTORIC MAXIMUM AMOUNT	YEAR
------------	-------------------	--------------	-------------	------------------	------	-------------------------	------

NONE Site reported by US EPA. No facility or hazardous waste activity reported by NYS.

**Map Identification Number 171**  **EPA (RCRA) Name:** PRONTO PETROLEUM CORP **Facility Id:** NYD000698399  
**EPA (RCRA) Address:** 1158 BROADWAY HEWLETT, NY 11557 TT-Id: 740A-0021-418

**MAP LOCATION INFORMATION**  
 Site location mapped by: MANUAL MAPPING (3)  
 Approximate distance from property: 879 feet to the SSW

**ADDRESS CHANGE INFORMATION**  
 Revised street: NO CHANGE  
 Revised zip code: NO CHANGE

US EPA RCRA Type: GENERATOR TYPE NOT GIVEN Notification date: 08/18/1980  
 Land Disposal: Receives offsite waste: Incinerator:  
 Storer: Treatment facility: Transporter:  
 Contact Name: AL CARUOLO Source Type: Notification Contact Phone: 212-555-1212 Contact Info Date: 08/18/1980

NYS DEC Manifested Waste Summary:  
 Waste Codes, Waste Units, and Transaction Types are only shown for the most recently reported year.

WASTE CODE	WASTE DESCRIPTION	WASTE AMOUNT	WASTE UNITS	TRANSACTION TYPE	YEAR	HISTORIC MAXIMUM AMOUNT	YEAR
------------	-------------------	--------------	-------------	------------------	------	-------------------------	------

NONE Site reported by US EPA. No facility or hazardous waste activity reported by NYS.

**Map Identification Number 172**  **NYSDEC Name:** INDEPENDENT COACH **Facility Id:** NYD986885150  
**NYSDEC Address:** 569-5364 RAILROAD & FRANKLIN AVENUE - HEWLETT, NY 11557 TT-Id: 740A-0021-945  
**EPA (RCRA) Name:** INDEPENDENT COACH  
**EPA (RCRA) Address:** RAILROAD & FRANKLIN AVES HEWLETT, NY 11557

**MAP LOCATION INFORMATION**  
 Site location mapped by: MANUAL MAPPING (3)  
 Approximate distance from property: 901 feet to the WSW


**ADDRESS CHANGE INFORMATION**  
 Revised street: NO CHANGE  
 Revised zip code: NO CHANGE

US EPA RCRA Type: **CONDITIONALLY EXEMPT SMALL QUANTITY GENERATOR** Notification date: 12/21/1989  
 Land Disposal: Receives offsite waste: Incinerator:  
 Storer: Treatment facility: Transporter:  
 Contact Name: **JOHN LEVIN** Source Type: Notification Contact Phone: 516-569-5364 Contact Info Date: 12/21/1989

Historically listed as the following USEPA RCRA Generator Size(s) as well:  
**SMALL QUANTITY GENERATOR**

NYS DEC Manifested Waste Summary:  
 Waste Codes, Waste Units, and Transaction Types are only shown for the most recently reported year.

WASTE CODE	WASTE DESCRIPTION	WASTE AMOUNT	WASTE UNITS	TRANSACTION TYPE	YEAR	HISTORIC MAXIMUM AMOUNT	YEAR
F002	Spent halogenated solvents	550	POUNDS	GENERATED	2004		
D001	Solid waste that exhibits the characteristic of ignitability	110	GALLONS	GENERATED	1990		

**Map Identification Number 173**  **NYSDEC Name: LILCO HEWLETT SUBSTATION** **Facility Id: NYD986889566**  
 NYSDEC Address: WEST BROADWAY WOODMERE, NY TT-Id: 740A-0087-028  
 EPA (RCRA) Name: LILCO - HEWLETT SUBSTATION  
 EPA (RCRA) Address: W BROADWAY WOODMERE, NY 11598

MAP LOCATION INFORMATION  
 Site location mapped by: MANUAL MAPPING (3)  
 Approximate distance from property: 1037 feet to the W

ADDRESS CHANGE INFORMATION  
 Revised street: NO CHANGE  
 Revised zip code: NO CHANGE

US EPA RCRA Type: **GENERATOR TYPE NOT GIVEN** Notification date: 01/31/1990  
 Land Disposal: Receives offsite waste: Incinerator:  
 Storer: Treatment facility: Transporter:  
 Contact Name: **M N MILHOUS** Source Type: Notification Contact Phone: 516-420-6140 Contact Info Date: 01/31/1990

NYS DEC Manifested Waste Summary:  
 Waste Codes, Waste Units, and Transaction Types are only shown for the most recently reported year.

WASTE CODE	WASTE DESCRIPTION	WASTE AMOUNT	WASTE UNITS	TRANSACTION TYPE	YEAR	HISTORIC MAXIMUM AMOUNT	YEAR
D008	Lead	100	POUNDS	GENERATED	2010		
B005	PCB Articles containing 500 ppm or greater of PCBs, excluding small capacitors.	2864	KILOGRAMS	GENERATED	1998		

**Map Identification Number 174**



**NYSDEC Name:**

NYSDEC Address:

EPA (RCRA) Name:

EPA (RCRA) Address:

**DUANEREADE PART OF WALGREENS**

1338-40 BROADWAY

DUANEREADE PART OF WALGREENS

1338-40 BROADWAY

HEWLETT, NY 11557

HEWLETT, NY 11557

**Facility Id: NYN008026536**

TT-Id: 740A-0105-204

**MAP LOCATION INFORMATION**

Site location mapped by: MANUAL MAPPING (3)

Approximate distance from property: 1114 feet to the NE

**ADDRESS CHANGE INFORMATION**

Revised street: NO CHANGE

Revised zip code: NO CHANGE

US EPA RCRA Type: CONDITIONALLY EXEMPT SMALL QUANTITY GENERATOR

Land Disposal:

Receives offsite waste:

Storer:

Treatment facility:

Notification date: None Given

Incinerator:

Transporter:

**US EPA RCRA Violations:**

Violation Type: Listing - General

Violation Number: 0001 Location: NY

Former Citation:

Responsible Agency:

STATE

Violation Determination Date:

02/21/2014

Violation Return to Compliance:

**NYS DEC Manifested Waste Summary:**

Waste Codes, Waste Units, and Transaction Types are only shown for the most recently reported year.

WASTE CODE	WASTE DESCRIPTION	WASTE AMOUNT	WASTE UNITS	TRANSACTION TYPE	YEAR	HISTORIC MAXIMUM AMOUNT	YEAR
D001	Solid waste that exhibits the characteristic of ignitability	16	POUNDS	GENERATED	2018	19	2017
P001	2H-1-Benzopyran-2-one, 4-hydroxy-3-(3-oxo-1-phenylbutyl)-, & salts, when present	1	POUNDS	GENERATED	2018	2	2017
More than one waste code was reported for the following waste amount:		3	POUNDS	GENERATED	2018	8	2017
D007	Chromium						
D010	Selenium						



***NO CHEMICAL STORAGE FACILITIES IDENTIFIED WITHIN 1/4 MILE SEARCH RADIUS***



***NO HAZARDOUS SUBSTANCE WASTE DISPOSAL SITES IDENTIFIED WITHIN 1/2 MILE SEARCH RADIUS***



***NO TOXIC AIR, LAND AND WATER RELEASES IDENTIFIED WITHIN 1/4 MILE SEARCH RADIUS***



***NO WASTEWATER DISCHARGES IDENTIFIED WITHIN 1/4 MILE SEARCH RADIUS***



**AIR DISCHARGE FACILITIES IDENTIFIED WITHIN THE 1/4 MILE SEARCH RADIUS**

PLEASE NOTE: \* Compass directions can vary substantially for sites located very close to the subject property address.

**Map Identification Number 175****CHINMORE-HEWLETT CO**  
1341 BROADWAY

HEWLETT, NY 11530

**FINDS Id: NYD986874535**State-county CDS id: 3605900291  
TT-ID: 900A-0003-247

## MAP LOCATION INFORMATION

Site location mapped by: MANUAL MAPPING (4)  
Approximate distance from property: 1212 feet to the NE

## ADDRESS CHANGE INFORMATION

Revised street: NO CHANGE  
Revised zip code: 11557

This site was identified in the EPA FINDS database. No air pollutant information given here.

**Map Identification Number 176****CHINMORE-HEWLETT CO**  
1341 BROADWAY

HEWLETT, NY 11530

**FINDS Id: NYD986874535**State-county CDS id: 3605980009  
TT-ID: 900A-0003-246

## MAP LOCATION INFORMATION

Site location mapped by: MANUAL MAPPING (4)  
Approximate distance from property: 1212 feet to the NE

## ADDRESS CHANGE INFORMATION

Revised street: NO CHANGE  
Revised zip code: 11557

This site was identified in the EPA FINDS database. No air pollutant information given here.



***NO CIVIL & ADMINISTRATIVE ENFORCEMENT DOCKET FACILITIES IDENTIFIED WITHIN THE 1/4 MILE SEARCH RADIUS***

U.S. EPA EMERGENCY RESPONSE NOTIFICATION SYSTEM (ERNS) SPILLS  
AT THE LOCATION OR POTENTIALLY AT THE LOCATION OF  
1226 Broadway  
Hewlett, NY 11557

\* Any ERNS Spills listed below are NOT mapped in this report \*

POTENTIALLY ONSITE ERNS:

\*\*\*\*\*

Spill Number (ID): 65331

Spill Date: 08/30/1988

Location:

Spill City: NY

Material Spilled	Quantity Spilled	Units	Pounds	Quantity Released in Water	Units	Casno
GASOLINE	0.00	UNK	0.00	0.00	UNK	

Potentially Responsible Party (Discharger): GETTY STATION

Discharger Address: BROADWAY AND NEW ST

HEWLETT

NY

Dun and Bradstreet Number:

Organization Type:

Medium(s) Affected:

Air: F Land: F Water: T Groundwater: F Contained within Fixed Facility: F Other: F

Waterway Affected: SEWERS

Damages Incurred: F Estimated Cost of Property Damage: \$0.00

Cause(s):

Transportation Accident: F Equipment Failure: F

Operator Error: F Natural Phenomenon: F

Dumping: F Other Cause: F

Unknown: F

Cause of the incident:

Source of Release:

Type of Transportation Involved: UNKNOWN (EPA REGIONS)

Action: NOTHING

Description: UNDERGROUND GASOLINE TANKS GASOLINE LEAK, CAP 10,000

Miscellaneous:

\*\*\*\*\*

Spill Number (ID): 67346

Spill Date: 08/30/1988

Location:

Spill City: GETTY NY

Material	Quantity	Units	Pounds	Quantity Released	Units	Casno
----------	----------	-------	--------	-------------------	-------	-------

Spilled Spilled in Water  
GASOLINE 0.00 UNK 0.00 0.00 800661

Potentially Responsible Party (Discharger): GETTY  
Discharger Address: BROADWAY AND NEW STREETS.  
HEWLETT

Dun and Bradstreet Number: NY  
Organization Type:

Medium(s) Affected:

Air: F Land: T Water: F Groundwater: F Contained within Fixed Facility: F Other: F

Waterway Affected: POSSIBLE SEWER SYSTEM

Damages Incurred: F Estimated Cost of Property Damage: \$0.00

Cause(s):

Transportation Accident: F Equipment Failure: F

Operator Error: F Natural Phenomenon: F

Dumping: F Other Cause: F

Unknown: T

Cause of the incident:

Source of Release:

Type of Transportation Involved: FIXED FACILITY

Action: USCG TO RESPOND

Description: GASOLINE STATION UST

Miscellaneous: UST. REPORTED THRU USCOTPNY, PO MOSS, 212-668-7936

\*\*\*\*\*

Unmappable facilities for 'Nassau' County

Solid Waste Facilities

FACILITY ID	FACILITY NAME	STREET	CITY	ZIP
30S19	MEDI-PHYSICS, INC. NUCLEAR			UNKNOWN
30T09	BEECHWOOD			UNKNOWN
30W13R	V & G RUBBISH REMOVAL			UNKNOWN
30W17R	OLD BETHPAGE WOOD WASTE P			UNKNOWN
30W19R	TWIN COUNTY RECYCLING COR			UNKNOWN
30T27R	JP EQUIPMENT CONTRACTING			UNKNOWN
NY000000000001	CONROC RECYCLING		HEMPSTEAD	UNKNOWN
NY000000000007	MUTUAL OF NEW YORK	UNKNOWN	-	UNKNOWN
NY000000002031	GILFORD SALVAGE	-	-	UNKNOWN
NY000000000004	WARREN BROTHERS/ COES NECK	?	?	UNKNOWN
NY000000002042	D&R CARTING	UNKNOWN	HEMPSTEAD	UNKNOWN
	V & G RUBBISH REMOVAL	UNKNOWN	UNKNOWN	UNKNOWN

Hazardous Spills - TANK FAILURES - Closed

FACILITY ID	FACILITY NAME	STREET	CITY	ZIP
9209876	NCDPW	PENINSULA BLVD	INWOOD	UNKNOWN

Hazardous Spills - TANK TEST FAILURES - Closed

FACILITY ID	FACILITY NAME	STREET	CITY	ZIP
8801541	VILLAGE OF VALLEY STREAM	TOWN HALL	VALLEY STREAM	UNKNOWN

Hazardous Spills - UNKNOWN CAUSE OR OTHER CAUSES - Closed

FACILITY ID	FACILITY NAME	STREET	CITY	ZIP
8300974				UNKNOWN
9205606	DAVIS RESIDENCE	6254 EIGHTLY ROAD	GLENDALE	UNKNOWN
1601756	IN WATER	HEWLETT BAY	HEMPSTEAD	11550
8403085	UNKNOWN	FRANKLIN AVENUE	HEWLETT	11557
9507251	VESSEL STANLEY BYRER	BOAT BASIN LANE	LAWRENCE	UNKNOWN
9415945	UNK	25 SITES AROUND VILLAGE	LYNBROOK	11563
8709548	HUB TRUCK LEASING	BROADWAY	LYNBROOK	UNKNOWN
8300194	INWOOD TRUCKING	PENINSULA BLVD	LYNBROOK	UNKNOWN
7801000			MATTIACE	UNKNOWN
1207580	HURRICANE SANDY SPILLS	MULTIPLE	MULTIPLE	UNKNOWN
9505922	SPILL NUMBER 9505922	NASSAU	NASSAU	UNKNOWN
9002447	UNK/INCINERATOR PLANT	INCINERATOR PLANT	NASSAU	UNKNOWN
8706738	UNKNOWN	NASSAU	NASSAU	UNKNOWN
9111288	DONHUE RESIDENCE	517 BUCOIS AVENUE	VALLEY STREAM	UNKNOWN
7901165			VALLEY STREAM	UNKNOWN
7900578			VALLEY STREAM	UNKNOWN
9404011	UNK	MOTTS CREEK	WOODMERE	UNKNOWN
9213719	UNK	NEXT TO PARKING LOT	WOODMERE	UNKNOWN
8101455			WOODMERE	11598
8001759			WOODMERE	11598
7901395	UNKNOWN		WOODMERE	11598
7801395			WOODMERE	11598
0702317	NASSAU COUNTY SEWER MAINT	PENINSULA BLVD	WOODMERE	11598

Hazardous Spills - MISC. SPILL CAUSES - Closed

FACILITY ID	FACILITY NAME	STREET	CITY	ZIP
9612174	POLE #158	PENINSULA BLVD	CEDARHURST	UNKNOWN
9110730	BARGE CAROL V	E/O EAST ROCKAWAY	EAST ROCKAWAY	UNKNOWN
9912751	SUPHI VILMIRAZ GAS	PENINSULA BLVD	HEMPSTEAD	11550
9413907	LICHTENSTEIN RESIDENCE	651 PIEDLE PLACE	HEMPSTEAD	UNKNOWN

8707702	LILCO	GAS TURBINE PLANT	HEMPSTEAD	UNKNOWN
1012936	HEMPSTEAD STATION	MORRELL ST WEST SIDE	HEMPSTEAD	11550
0310653	SPILL NUMBER 0310653	FULTON AVENUE	HEMPSTEAD	11550
9609501	SPILL NUMBER 9609501	EAST ROCKAWAY ROAD	HEWLETT	11557
9102820	S. RUSSO & SONS	EAST ROCKAWAY ROAD	HEWLETT	11557
8700787	LILCO	BROADWAY	HEWLETT	UNKNOWN
1911407	UNKNOWN	PENINSULA BLVD	HEWLETT	11557
0209882	FINE RESIDENCE	1220 HEWLETT BAY PARK	HEWLETT BAY PARK	11557
1507502	RESIDENCE	PIERMONT AVENUE	HEWLETT HARBOR	11557
9800273	BUNGALOW	BUNGALOW	MEADOW ISLAND	UNKNOWN
8805022	WEYANT OIL	827 SANDWOOD AVENUE	NORTH WOODMERE	UNKNOWN
0206264	SPILL NUMBER 0206264	IPO 852 SANDWOOD AVENUE	NORTH WOODMERE	UNKNOWN
9510612	IPO RESIDENCE	111 SOUTH STREET	VALLEY STREAM	UNKNOWN
9504520	SERRANO RESIDENCE	90 BARK ST	VALLEY STREAM	UNKNOWN
9414237	LIRR TRACKS	LIRR TRACKS	VALLEY STREAM	UNKNOWN
8802378	LILCO	MILL ROAD	VALLEY STREAM	UNKNOWN
8702353	TERMINAX INT'L	1910 OLD FOUR STREET	VALLEY STREAM	11580
8602314	LILCO	FRANKLIN STREET	VALLEY STREAM	UNKNOWN
1702933	UNKNOWN	1072 SCOTCH AVE	VALLEY STREAM	UNKNOWN
1202207	CINTIS	1 INDUSTRIAL PLAZA - BLDG E2	VALLEY STREAM	UNKNOWN
0108871	BOOTH I	MILL ROAD	VALLEY STREAM	11580
8806776	UNKNOWN	WB PENINSULA AVENUE	WOODMERE	11598
1004509	ROADWAY	PENINSULA BLVD/STONERIDGE RD	WOODMERE	11598
1004505	ROADWAY	PENINSULA BLVD	WOODMERE	11598

Petroleum Bulk Storage Facilities

FACILITY ID	FACILITY NAME	STREET	CITY	ZIP
NCFM00014092	REXCORP PLAZA TANK REGISTRATION	340 REXCORP PLAZ	UNKNOWN	UNKNOWN
NCFM05568266	CITY & SUBURBAN @ I PARK (MAIN BLDG)			UNKNOWN

Hazardous Waste Generation or Transport Facilities

FACILITY ID	FACILITY NAME	STREET	CITY	ZIP
NYP000145100	BUSH INDUSTRIES			UNKNOWN
NYR000038885	DUTCHESS COUNTY	CR 21		UNKNOWN
NYP000866939	NYSDEC	SPILL SITE	CEDARHURST	UNKNOWN
NYP003630399	NYSDEC	N/S	CEDARHURST	UNKNOWN
NYN000204407	USEPA PENINSULA BLVD SUPERFUND SITE	PENINSULA BLVD	HEWLETT	UNKNOWN
NYN008012189	ACE CLEANERS CORP	854 BROADWAY	HEWLETT	11557
NYP000932590	PATHMARK STORES INC	(NO STREET ADDRESS IN CONVERSION)	MUNSEY	UNKNOWN
NYP000879568	NYSDEC	NASSAU COUNTY	N/S	UNKNOWN
NYR000924225	NYSDOT	N/S	N/S	UNKNOWN
NYD981180607	SUN REFINING & MARKETING CO	WATERMILL RD	NEW YORK	UNKNOWN
NYP000955120	VERIZON NEW YORK INC MANHOLE	W BROADWAY & DIGBY	NEW YORK	UNKNOWN

Air Releases

FACILITY ID	FACILITY NAME	STREET	CITY	ZIP
3605912225				UNKNOWN

Civil & Admin. Enforcement Docket Sites

FACILITY ID	FACILITY NAME	STREET	CITY	ZIP
NYD986987097	A 1 FUEL CO OR NOBEK FUEL CO	NOT AVAILABLE	UNKNOWN	UNKNOWN

**Hazardous waste codes presented in individual Toxic Information Profiles are defined below.**

- B005 PCB Articles containing 500 ppm or greater of PCBs, excluding small capacitors.
- D001 Solid waste that exhibits the characteristic of ignitability, but is not listed under any other hazardous waste code.
- D008 Lead
- D018 BENZENE
- F002 The following spent halogenated solvents: Tetrachloroethylene, methylene chloride, trichloroethylene, 1,1,1-trichloroethane, chlorobenzene, 1,1,2-trichloro-1,2,2-trifluoroethane, ortho-dichlorobenzene, trichlorofluoromethane, and 1,1,2-trichloroethane; all spent solvent mixtures/blends containing, before use, a total of ten percent or more (by volume) of one or more of the above halogenated solvents or those listed in F001, F004, or F005; and still bottoms from the recovery of these spent solvents and spent solvent mixtures. (T)
- P001 2H-1-Benzopyran-2-one, 4-hydroxy-3-(3-oxo-1-phenylbutyl)-, & salts, when present concentrations greater than 0.3%

X721

Source: U. S. Environmental Protection Agency

# How Toxic Site Locations Are Mapped

Toxics Targeting maps toxic site locations on a digital version of the U. S. Census map or those used by local authorities using addresses and map coordinates provided by site owners/operators or government agencies. In order to allow site locations to be verified independently, the information used to map each site is presented in the first section of each Toxic Site Profile, along with a description of the mapping technique used and any address corrections that were made in order to locate toxic sites with incomplete or inadequate site location information. The mapping process is explained below.

Map Identification Number: 12

Site Name: Acme World Manufacturing, Inc.

Site Address: 55 Main Street

Anytown, NY 11797

## MAP LOCATION INFORMATION

Site location mapped by:

Address Matching

1) Most toxic sites are mapped by matching addresses provided by site owners/operators or government agencies with locations on a digital version of the street or parcel map. These site locations are identified with the method used to map them.

Note: Some sites have an address match location and a map coordinate location. Both locations are mapped because they can be equally correct.

or Map Coordinate

2) Some toxic sites are located using map coordinates provided by site owners/operators or government agencies. These site locations are identified "map coordinate." Map coordinates for Toxic Wastewater Discharges, Toxic Release Inventory sites and Major Oil Storage Facilities should be considered suspect.

or Manual Mapping

or Site Visit

3) Incomplete addresses or map coordinates require some site locations to be determined by commercial street maps (manual mapping), site visits, map coordinates from other databases and address location services. Application of any of these methods is identified accordingly.

## ADDRESS CHANGE INFORMATION

Revised Street: NO CHANGE

Revised zip code: NO CHANGE

4) Site addresses are sometimes corrected to eliminate obvious errors that prevent sites from being mapped. All address corrections are noted here.



# Information Source Guide

*Toxics Targeting's Environmental Reports* contain government and other information compiled on 18 categories of reported known or potential toxic sites. Each toxic site database is described below with information detailing a) the source of the information, b) the date when each database is covered to and c) when *Toxics Targeting* obtained the information..

1) **National Priority List for Federal Superfund Cleanup**: Toxic sites nominated for cleanup under the Federal Superfund program. Annual compilation of special two-page detailed profiles of NPL sites. Also includes delisted NPL sites.

ASTM required.\* Fannie Mae required.\*\* Source: U. S. Environmental Protection Agency.<sup>1</sup>  
New Facilities updated through: 2/09/2021. Data obtained by Toxics Targeting: 2/09/2021.  
Data attributes updated from: 2/09/2021. Data obtained by Toxics Targeting: 2/09/2021.

2) **Inactive Hazardous Waste Disposal Site Registry**: New York State database that maintains information and aids decision making regarding the investigation and cleanup of toxic sites. The Registry's data includes two-page profiles noting site name, ID number, description, classification, cleanup status, types of cleanup, owner information, types and quantities of contaminants, and assessment of health and environmental problems. Also included are sites that qualify for possible inclusion on the Registry. These Registry Qualifying sites may or may not be on the Site Registry.

ASTM required.\* Fannie Mae required.\*\* Source: New York State Department of Environmental Conservation.<sup>2</sup>  
Data attributes updated through: 9/23/2021. Data obtained by Toxics Targeting: 10/07/2021.  
New Facilities updated to: 9/23/2021. Data obtained by Toxics Targeting: 10/07/2021.

3) **Federal & State Corrective Action Activity (CORRACTS)**: New York State and Federal databases of hazardous facilities regulated pursuant to the Resource Conservation and Recovery Act (RCRA).

ASTM required.\* Fannie Mae required.\*\*

## **Federal Data**

Source: U. S. Environmental Protection Agency<sup>1</sup>  
Data attributes updated through: 3/01/2018. Data obtained by Toxics Targeting: 3/07/2018.  
New facilities updated through: 3/01/2018. Data obtained by Toxics Targeting: 3/07/2018.

## **State Data**

Source: New York State Department of Environmental Conservation.<sup>2</sup>  
Data attributes updated through: 9/23/2021. Data obtained by Toxics Targeting: 10/07/2021.  
New facilities updated through: 9/23/2021. Data obtained by Toxics Targeting: 10/07/2021.

4) **CERCLIS**: Toxic sites listed in the Federal Comprehensive Environmental Response, Compensation and Liability Information System. Includes Active and No Further Remedial Action Planned (NFRAP) sites.

ASTM required.\* Fannie Mae required.\*\* Source: U. S. Environmental Protection Agency.<sup>1</sup>  
Data attributes updated through: 10/25/2013. Data obtained by Toxics Targeting: 1/07/2014.  
New Facilities updated through: 7/17/2017. Data obtained by Toxics Targeting: 8/22/2017.

5) **Brownfield Programs**: NYS programs for sites that are abandoned, idled or under-used industrial and/or commercial sites where expansion or redevelopment is complicated by real or perceived environmental contamination.

ASTM required.\* Source: New York State Department of Environmental Conservation.<sup>2</sup>  
Data attributes updated through: 9/23/2021. Data obtained by Toxics Targeting: 10/07/2021.  
New Facilities updated to: 9/23/2021. Data obtained by Toxics Targeting: 10/07/2021.

- (a) **Brownfield Cleanup Program (BCP)**
- (b) **Voluntary Cleanup Program (VCP)**
- (c) **Environmental Restoration Program (ERP)**

6) **Solid Waste Facilities**: NYS Solid Waste Registry, including, but not limited to, landfills, incinerators, transfer stations, recycling centers.

ASTM required.\* Fannie Mae required.\*\* Source: New York State Department of Environmental Conservation.<sup>2</sup>  
Data updated to: 4/1/2013. Data obtained by Toxics Targeting: 4/1/2013.

7) **RCRA Hazardous Waste Treatment, Storage or Disposal Facility Databases**:

(a) **Manifest Information**: New York State database of hazardous waste facilities and shipments regulated by the DEC's Division of Environmental Remediation pursuant to NYS Law and the Resource Conservation and Recovery Act (RCRA).  
ASTM required.\* Fannie Mae required.\*\* Source: New York State Department of Environmental Conservation.<sup>2</sup>

New facilities updated through: 06/10/2019. New facilities obtained by Toxics Targeting: 06/15/2019.  
Manifest transactions data updated to: 06/10/2019. Manifest transactions data obtained by Toxics Targeting: 06/15/2019.

(b) **RCRA Notifier & Violations Information:** U. S. Environmental Protection Agency database of hazardous facilities regulated pursuant to the Resource Conservation and Recovery Act (RCRA).

ASTM required.\* Fannie Mae required.\*\*

Source: U. S. Environmental Protection Agency<sup>1</sup>

New facilities updated through: 3/01/2018.

New facilities obtained by Toxics Targeting: 3/07/2018.

Data attributes updated through: 3/01/2018.

Data obtained by Toxics Targeting: 3/07/2018.

8) **Spills Information Database:** Spills reported to the DEC as required by one or more of the following: Article 12 of the Navigation Law, 6 NYCRR Section 613.8 (from Petroleum Bulk Storage Regulations) or 6 NYCRR Section 595.2 (from Chemical Bulk Storage Regulations). This database includes both *active* and *closed* spills.

ASTM required.\* Fannie Mae.\*\*

Source: NYS Department of Environmental Conservation.<sup>2</sup>

New spills through: 9/23/2021

New spills data obtained by Toxics Targeting: 10/07/2021

Spill attribute data through: 9/23/2021

Spill attribute data obtained by Toxics Targeting: 10/07/2021

Active spills: paperwork not completed.

Closed spills: paperwork completed.

Both active and closed spills may or may not have been cleaned up (see Date Cleanup Ceased in spill profiles).

9) **Major Oil Storage Facilities:** NYS database of facilities licensed pursuant to Article 12 of the Navigation Law, 6NYCRR Parts 610 and 17NYCRR Part 30, such as onshore facilities or vessels, with petroleum storage capacities equal to or greater than 400,000 gallons. **Tank and other data withheld by NYSDEC as of 4/1/2002.**

ASTM required.\* Fannie Mae required.\*\*

Source: New York State Department of Environmental Conservation.<sup>2</sup>

Data updated through: 7/1/2016.

Data obtained by Toxics Targeting: 7/1/2016.

10) **Petroleum Bulk Storage Facilities:** County or State databases of aboveground and underground petroleum storage facilities.

ASTM required.\* Fannie Mae required.\*\*

All New York Counties except Cortland, Nassau, Rockland, Suffolk, and Westchester:

**NYS Petroleum Bulk Storage Database.** This includes all New York State counties except

Cortland, Nassau, Rockland, Suffolk, and Westchester.

ASTM required.\* Fannie Mae required.\*\*

Source: NYS Department of Environmental Conservation.<sup>2</sup>

New facilities updated through: 7/1/2016.

Data obtained by Toxics Targeting: 7/1/2016.

Tank data updated through: 7/1/2016.

Data obtained by Toxics Targeting: 7/1/2016.

Cortland County: **Cortland County Health Dept. Tank database.**

Source: Cortland County Health Department<sup>7</sup>

Data updated through: 7/15/2004

Data obtained by Toxics Targeting: 7/23/2004

Nassau County: a compilation of the following 2 databases:

**Heat producing products and other products:**

Source: Nassau County Department of Health.<sup>3</sup>

NOTE: This data is being withheld by the Nassau County DOH

Data updated through: 4/1/2001.

Data obtained by Toxics Targeting: 1/2/2002

**Generally non-heat producing products:**

Source: Nassau County Fire Marshal.<sup>4</sup>

Data updated through: 8/6/2009.

Data obtained by Toxics Targeting: 9/22/2009

Rockland County: **Rockland County Dept. of Health Tank database.**

Source: Rockland County Department of Health.<sup>5</sup>

Data updated through: 1/6/2017.

Data obtained by Toxics Targeting: 1/11/2017.

Suffolk County: **Suffolk County Dept. of Health Article 12 database**

Source: Suffolk County Department of Health Services.<sup>6</sup>

Data updated through: 1/30/2014.

Data obtained by Toxics Targeting: 7/22/2014.

Westchester County: **Westchester County Dept. of Health database.**

Source: Westchester County Department of Health <sup>8</sup>

Data updated through: 2/22/2016

Data obtained by Toxics Targeting: 2/22/2016

11) **RCRA Hazardous Waste Generators and/or Transporters Databases:**

(a) **Manifest Information:** New York State database of hazardous waste facilities and shipments regulated by the NYS Department of Environmental Conservation's Division of Environmental Remediation pursuant to New York State Law. ASTM required.\* Fannie Mae required.\*\* Source: New York State Department of Environmental Conservation.<sup>2</sup>

New facilities updated through: 06/10/2019. New facilities obtained by Toxics Targeting: 06/15/2019.  
Manifest transactions data updated to: 06/10/2019. Manifest transactions data obtained by Toxics Targeting: 06/15/2019.

(b) **RCRA Notifier & Violations Information:** U. S. Environmental Protection Agency database of hazardous facilities regulated pursuant to the Resource Conservation and Recovery Act (RCRA).

ASTM required.\* Fannie Mae required.\*\* Source: U. S. Environmental Protection Agency<sup>1</sup>

New facilities updated through: 3/01/2018. Data obtained by Toxics Targeting: 3/07/2018.  
Data attributes updated through: 3/01/2018. Data obtained by Toxics Targeting: 3/07/2018.

12) **Chemical Bulk Storage Facilities:** New York State database of facilities compiled pursuant to 6NYCRR Part 596 that store regulated substances listed in 6NYCRR Part 597 in aboveground tanks with capacities greater than 185 gallons and/or in underground tanks of any size. **Tank and other data withheld by NYSDEC as of 4/1/2002.**

ASTM required.\* Fannie Mae required.\*\* Source: New York State Department of Environmental Conservation.<sup>2</sup>  
Data updated through: 7/1/2016. Data obtained by Toxics Targeting: 7/1/2016.

13) **Hazardous Substance Waste Disposal Site Study:** NYS database of waste disposal sites that may pose threats to public health or the environment, but could not be remediated using monies from the Hazardous Waste Remedial Fund.

Source: New York State Department of Environmental Conservation.<sup>2</sup>

Data updated to: 5/16/2000. Data obtained by Toxics Targeting: 5/16/2000.

14) **Toxic Release Inventory (TRI):** Federal database of manufacturing facilities required under Section 313 of the Federal Emergency Planning and Community Right-to-Know Act to report releases to the air, water and land of any specifically listed toxic chemical. See Fannie Mae requirement\*\* below.

Source: U. S. Environmental Protection Agency.<sup>1</sup> / NYS Department of Environmental Conservation<sup>2</sup>

Data updated through: 3/8/2004. Data obtained by Toxics Targeting: 3/25/2004

15) **Toxic Wastewater Discharges (Permit Compliance System):** Federal database of discharges of wastewater to surface waters and groundwaters. See Fannie Mae requirement\*\* below. Source: U. S. Environmental Protection Agency.<sup>1</sup>

Data updated through: 6/17/2004. Data obtained by Toxics Targeting: 7/19/2004.

16) **Air Discharge Facilities:** EPA AIRS database containing address information on each air emission facility and the type of air pollutant emission it is. Compliance information is also provided on each pollutant as well as the facility itself.

See Fannie Mae requirement\*\* below.

Source: U. S. Environmental Protection Agency<sup>1</sup>

Data updated through: 11/24/1999. Data obtained by Toxics Targeting: 1/6/2000

17) **Civil Enforcement & Administrative Docket:** This database is the U. S. EPA's system for tracking administrative and civil judiciary cases filed on behalf of the agency by the Department of Justice. Fannie Mae required.\*\*

Source: U. S. Environmental Protection Agency.<sup>1</sup>

New Sites through: 10/14/1999.

Data updated through: 10/14/1999. Data obtained by Toxics Targeting: 11/18/1999.

18) **Emergency Response Notification System (ERNS):** Federal database of spills compiled by the Emergency Response Notification System. On-site searches only.

ASTM required.\* See Fannie Mae requirement\*\* below.

Source: U. S. Environmental Protection Agency.<sup>1</sup>

Data updated through: 1/31/2000. Data obtained by Toxics Targeting: 2/15/2000

19) **Remediation Site Borders:** Remediation site borders reported by NYSDEC. Source: New York State Dept. of Env. Conservation.<sup>2</sup>

Updated through: 8/06/2021. Data obtained by Toxics Targeting: 8/06/2021.

\* American Society of Testing Materials: Standard Practice on Env. Site Assessments: Phase I Environmental Site Assessment Process (E1527-05).

\*\* Fannie Mae's Part X Environmental Hazards Management Procedures specify 1.0 mile searches for "any state or Federal list of hazardous waste sites (e.g. CERCLIS, HWDMS etc.)." Searches for the property and adjacent properties are specified for "chemical manufacturing plants," "obvious high risk neighbors engaging in storing or transporting hazardous waste, chemicals or substances" and "...any documented or visible evidence of dangerous waste handling... (e.g. stressed vegetation, stained soil, open or leaking containers, foul fumes or smells, oily ponds, etc." Searches for property and adjacent properties can include sites up to a quarter mile away (W. Hayward, Director, Multi-Family Business Planning and Control, Fannie Mae, personal communication, 5/94).

<sup>1</sup>U. S. Environmental Protection Agency, 290 Broadway, NY, NY 10007-1866.

<sup>7</sup>Cortland County Department of Health, 60 Central Avenue, Cortland, NY 13045-2746

<sup>2</sup>NYS Department of Environmental Conservation, 625 Broadway, Albany, NY 12233.

<sup>8</sup>Westchester County Department of Health, 145 Huguenot St., New Rochelle, NY 10801

<sup>3</sup>Nassau County Department of Health, Bureau of Land Resources Management, 240 Old Country Road, Mineola, NY 11501.

<sup>4</sup>Nassau County Fire Commission, Office of the Fire Marshal, 899 Jerusalem Avenue, P. O. Box 128, Uniondale, NY 11553.

<sup>5</sup>Rockland County Department of Health, The Dr. Robert Yeager Health Center, Building D, Sanitorium Road, Pomona, NY 10970.

<sup>6</sup>Suffolk County Department of Health, Hazardous Materials Management, 15 Horseblock Place, Farmingville, NY 11738-1220.