

TOXICS TARGETING

PHASE I

ENVIRONMENTAL DATABASE REPORT

**41 ALDEN COURT
MALVERNE, NY 11565**

NOVEMBER 23, 2015

LIMITED WARRANTY AND DISCLAIMER OF LIABILITY

Who is Covered

This limited warranty is extended by Toxics Targeting, Inc. only to the original purchaser of the accompanying Environmental Report ("Report"). It may not be assigned to any other person.

What is Warranted

Toxics Targeting, Inc. warrants that it uses reasonable care to accurately transcribe the information contained in this Report from the sources from which it is obtained. This limited warranty is in lieu of all other express warranties which might otherwise arise with respect to the Report. No one is authorized to change or add to this limited warranty.

What We Will Do

If during the warranty period there is shown to be a material error in the transcription of the information contained in this Report from the sources from which it was obtained, Toxics Targeting, Inc. shall refund to the original purchaser the full purchase price paid for the Report. The remedy stated above is the exclusive remedy extended to the Purchaser by Toxics Targeting, Inc. for any failure of the Report to conform with this Warranty, or otherwise for breach of this Warranty or any other warranty, whether expressed or implied.

What We Won't Cover

Toxics Targeting, Inc. has not and can not verify the accuracy, correctness or completion of the information contained in this Report. Information is obtained from government agencies, site owners, and other sources, and errors are common in such information. Because Toxics Targeting, Inc. can not control the accuracy of the information contained in this Report, or the uses which may be made of the information, TOXICS TARGETING, INC. DISCLAIMS LIABILITY TO ANYONE FOR ANY EVENTS ARISING OUT OF THE USE OF THE INFORMATION. TOXICS TARGETING, INC. SHALL NOT BE LIABLE FOR ANY DAMAGE CAUSED BY THIS REPORT, WHETHER DIRECT OR INDIRECT, AND WHETHER OR NOT TOXICS TARGETING, INC. HAS BEEN ADVISED OF OR HAS KNOWLEDGE OF THE POSSIBILITY OF SUCH DAMAGES. TOXICS TARGETING, INC. EXPRESSLY DISCLAIMS ANY AND ALL IMPLIED WARRANTIES OF MERCHANTABILITY OR FITNESS FOR A PARTICULAR USE. Some jurisdictions do not allow the exclusion or limitation of incidental or consequential damages, so the above exclusion or limitation may not apply to you.

Period of Warranty

The period of warranty coverage is ninety days from the date of purchase of this Report. There shall be no warranty after the period of coverage. ANY AND ALL IMPLIED WARRANTIES OF MERCHANTABILITY OR FITNESS FOR PARTICULAR USE SHALL HAVE NO GREATER DURATION THAN THE PERIOD OF WARRANTY STATED HERE, AND SHALL TERMINATE AUTOMATICALLY UPON THE EXPIRATION OF SUCH PERIOD. Some jurisdictions do not allow limitations on how long an implied warranty lasts, so the above exclusion or limitation may not apply to you.

PLEASE REFER TO PAGES ONE AND FIVE FOR A DESCRIPTION OF SOME OF THE LIMITATIONS OF THIS ENVIRONMENTAL REPORT.

Table of Contents

Introduction..... 1

- *The Three Sections of Your Report*
- *How to Use Your Report*
- *Toxic Site Databases Analyzed In Your Report*
- *Limitations Of the Information In Your Report*

Section One: Your Report Summary..... 6

- *Table One: Number of Identified Toxic Sites By Distance Interval*
- *Table Two: Identified Toxic Sites By Direction*
- *Table Three: Identified Toxic Sites By Category*
- *Table Four: Identified Toxic Sites By Proximity*
- *Map One: One-Mile Radius Map*
- *Map Two: Half-Mile Radius Map*
- *Map Three: Quarter-Mile Radius Map*
- *Map Four: Quarter-Mile Radius Close-up Map*

Section Two: Toxic Site Profiles

Section Three: Appendices

- *USEPA ERNS Check*
- *Unmappable Sites*
- *Hazardous Waste Codes*
- *How Toxic Sites Are Mapped*
- *Information Source Guide*

Introduction

Toxics Targeting has combined environmental database searches, extensive regulatory analysis and sophisticated mapping techniques to produce your *Environmental Report*. It checks for the presence of 21 categories of government-reported toxic sites and provides detailed, up-to-date information on each identified site. The findings of your report are presented in an easy-to-understand format that:

1. ***Maps*** the approximate locations of selected government-reported toxic sites identified on or near a specified target address.
2. ***Estimates*** the distance and direction between the target address and each identified toxic site.
3. ***Reports*** air and water permit non-compliance and other regulatory violations.
4. ***Profiles*** some aspects of the usage, manufacture, storage, handling, transport or disposal of toxic chemicals at individual sites.
5. ***Summarizes*** some potential health effect information and drinking water standards for selected chemicals reported at individual sites.

The Three Sections Of Your Report

The first section highlights your report's findings by summarizing identified sites according to: **a)** distance intervals, **b)** direction, **c)** proximity to the target address and **d)** individual site categories. In addition, the locations of all identified toxic sites are illustrated on individual maps for each radius search distance used in your report. A close-up map illustrates the locations of all identified toxic sites, at the shortest radius search distance used in your report. Finally, a map of tax parcels and a table of selected information about those parcels are included.

The second section of your report contains *Toxic Site Profiles* that provide detailed information on each identified toxic site. The information in each *Toxic Site Profile* varies according to its source. Some toxic site categories have extensive information, some have limited information. All the information is updated on a regular basis.

The third section of the report contains appendices that identify: **1)** on-site spills reported to the national Emergency Response Notification System (ERNS), **2)** various toxic sites that cannot be mapped due to incomplete or erroneous addresses or other mapping problems, **3)** codes that characterize hazardous wastes reported at various facilities, **4)** methods used to map toxic sites identified in your report and **5)** information sources used in your report.


How to Use Your Report

- Check Table One to see the number of identified sites by distance intervals.
- Check Table Two to see identified sites sorted by direction.
- Check Table Three to see identified sites sorted by site categories.
- Check Table Four to see identified sites ranked by proximity to the target address.
- Use Table Five to get info for the subject parcel and every parcel found on the Tax Parcel Map
- Refer to the various maps to see the locations of identified toxic sites. Refer to the *Toxic Site Profile* and *Appendix* sections for additional information.

Toxic Site Databases Analyzed In Your Report


Search Radius

One-Mile




1) ***National Priority List for Federal Superfund Cleanup***: a listing of sites known to pose environmental or health hazards that are being investigated or cleaned up under the Federal Superfund program.

Half-Mile




2) ***Delisted National Priority List Sites***: a listing of NPL sites that have been removed from the National Priority List.

One-Mile




3) ***New York Inactive Hazardous Waste Disposal Site Registry***: a state listing of sites that can pose environmental or public health hazards requiring investigation or clean up.

One-Mile




4) ***New York Inactive Hazardous Waste Disposal Site Registry Qualifying***: a state listing of sites that qualify for possible inclusion to the NYS DEC Inactive Haz. Waste Disposal Site Registry.

One-Mile




5) ***New York and Federal RCRA Corrective Action Activity (CORRACTS)***: waste facilities with RCRA corrective action activity reported by the USEPA and NYS DEC.

Half-Mile



6) ***CERCLIS*** (Comprehensive Environmental Response, Compensation and Liability Information System): a federal listing of Non-NFRAP sites that can pose environmental or public health hazards requiring investigation or clean up.

Half-Mile



7) ***CERCLIS NFRAP***: a federal listing of CERCLIS sites that have no further remedial action planned.

Half-Mile



8) ***New York State Brownfield Cleanup Sites***: a listing of sites that are abandoned, idled or under-used industrial and commercial sites where expansion or redevelopment is complicated by real or perceived environmental contamination.

Half-Mile



9) ***New York Solid Waste Facilities Registry***: active and inactive landfills, incinerators, transfer stations or other solid waste management facilities.

Half-Mile



10) ***New York and Federal Hazardous Waste Treatment, Storage or Disposal Facilities***: sites reported by the NYS manifest system and the USEPA's Resource Conservation and Recovery Act Information System (RCRIS). Also includes the following database:

- ***RCRA violations***: waste facilities with violations reported by the USEPA pursuant to the Resource Conservation and Recovery Act..

Half-Mile



11) **Toxic Spills: active and inactive or closed** spills reported to state environmental authorities, including *remediated* and *unremediated* leaking underground storage tanks. This database includes the following categories:

- Tank Failures
- Tank Test Failures
- Unknown Spill Cause or Other Spill Causes
- Miscellaneous Spill Causes

Quarter-Mile



12) **New York State Major Oil Storage Facilities:** sites with more than a 400,000-gallon capacity for storing petroleum products.

Quarter-Mile



13) **New York and Local Petroleum Bulk Storage Facilities:** sites with more than a 1,100-gallon capacity for storing petroleum products.

Quarter-Mile



14) **New York and Federal Hazardous Waste Generators and Transporters:** sites reported by the NYS manifest system and the USEPA's Resource Conservation and Recovery Act Information System (RCRA). Also includes the following database:


- **RCRA violations:** waste facilities with violations reported by the USEPA pursuant to the Resource Conservation and Recovery Act.

Quarter-Mile



15) **New York Chemical Bulk Storage Facilities:** sites storing hazardous substances listed in 6 NYCRR Part 597 in aboveground tanks with capacities of 185 gallons or more and/or underground tanks of any size

Half-Mile



16) **New York Hazardous Substance Disposal Site Draft Study:** a state listing of sites contaminated with toxic substances that can pose environmental or public health hazards. These sites are not eligible for state clean up funding programs.

Quarter-Mile



17) **Federal Toxic Release Inventory Facilities:** discharges of selected toxic chemicals to air, land, water or treatment facilities.

Quarter-Mile



18) **Federal Air Discharges:** Air pollution point sources monitored by U.S. EPA and/or state and local air regulatory agencies.

Quarter-Mile



19) **Federal Permit Compliance System Toxic Wastewater Discharges:** permitted toxic wastewater discharges.

Quarter-Mile



20) **Federal Civil and Administrative Enforcement Docket:** judiciary cases filed on behalf of the U. S. Environmental Protection Agency by the Department of Justice.

Property only



21) ***ERNS: Federal Emergency Response Notification System Spills:*** a listing of federally reported spills.

Limitations Of The Information In Your Report

The information presented in your *Environmental Report* has been obtained from various local, state and federal government agencies. Please be aware that: **1)** additional information on individual sites may be available, **2)** newly discovered sites are continually reported and **3)** all map locations are approximate. As a result, this report is intended to be the **FIRST STEP** in the process of identifying and evaluating possible environmental threats to specific properties and can only serve as a guide for conducting on-site visits or additional, more detailed toxic hazard research.

Toxics Targeting tries to ensure that the information in your report is presented accurately and with minimal alteration. The only systematic changes that are made correct obvious address errors in order to allow sites to be mapped. Any address changes that are made are noted in the map information section at the top of each corresponding *Toxic Site Profile*. Since the information presented in your report is not edited, please be aware that it can contain reporting errors or typographical mistakes made by the site owners/operators or government agencies that produced the information. Please be aware of some other limitations of the information in your report:

- The map used by *Toxics Targeting* is the same one used by the U. S. Census. While the map is generally accurate, no map is perfect. In addition, *Toxics Targeting's* mapping methods estimate where toxic site addresses are located if the address is not specifically designated on the Census map. **FOR THESE REASONS, ALL MAP LOCATIONS OF ADDRESSES AND REPORTED TOXIC SITES SHOULD BE CONSIDERED APPROXIMATE AND SHOULD BE VERIFIED BY ON-SITE VISITS;**
- **UNDISCOVERED, UNREPORTED OR UNMAPPABLE TOXIC SITES MIGHT NOT BE IDENTIFIED BY THIS REPORT'S CHECK OF 21 TOXIC SITE CATEGORIES. TOXIC SITES REPORTED IN OTHER GOVERNMENT DATABASES MIGHT ALSO EXIST. FOR THESE REASONS, YOUR REPORT MIGHT NOT IDENTIFY ALL THE TOXIC SITES THAT EXIST IN THE AREA IT SEARCHES;**
- The appendix of your report contains a listing of sites that could not be mapped due to incomplete or erroneous address information or other mapping problems. This listing includes unmappable toxic sites in zip code areas within one mile of the target address as well as toxic sites without zip codes reported in the same county. **IF YOU WOULD LIKE INFORMATION ON ANY OF THE LISTED SITES, PLEASE CONTACT TOXICS TARGETING AND REFER TO THE SITE ID NUMBER.**
- Some toxic sites identified in your report may be classified as **known hazards**. Most of the toxic sites identified in your report involve **potential hazards** related to the on-site use, manufacture, handling, storage, transport or disposal of toxic chemicals. Some of the toxic sites identified in your report may be the addresses of parties responsible for toxic sites located elsewhere. **YOU SHOULD ONLY CONCLUDE THAT TOXIC HAZARDS ACTUALLY EXIST AT A SPECIFIC SITE WHEN GOVERNMENT AUTHORITIES MAKE THAT DETERMINATION OR WHEN THAT CONCLUSION IS FULLY DOCUMENTED BY THE FINDINGS OF AN APPROPRIATE SITE INVESTIGATION UNDERTAKEN BY LICENSED PROFESSIONALS;**
- Compass directions and distances are approximate. Compass directions are calculated from the subject property address to the mapped location of each identified toxic site. The compass direction does not necessarily refer to the closest property boundary of an identified toxic site. The compass direction also can vary substantially for toxic sites that are located very close to the subject property address.
- The information presented in your report is a summary of the information that *Toxics Targeting* obtains from government agencies on reported toxic sites. **YOU MAY BE ABLE TO OBTAIN ADDITIONAL INFORMATION ABOUT REPORTED SITES WITH THE FREEDOM OF INFORMATION REQUEST FORM LETTERS THAT ARE PROVIDED ON THE INSIDE OF THE BACK COVER.**

Section One:

Report Summary

- *Table One: Number of Identified Toxic Sites By Distance Interval*
- *Table Two: Identified Toxic Sites By Direction*
- *Table Three: Identified Toxic Sites By Category*
- *Table Four: Identified Toxic Sites By Proximity*
- *Map One: One-Mile Radius Map*
- *Map Two: Half-Mile Radius Map*
- *Map Three: Quarter-Mile Radius Map*
- *Map Four: Quarter-Mile Radius Close up Map*

NUMBER OF IDENTIFIED SITES BY DISTANCE INTERVAL

Database Searched	0 – 100 ft	100 ft – 1/8 mi	1/8 mi – 1/4 mi	1/4 mi – 1/2 mi	1/2 mi – 1 mi	Site Category Totals
ASTM–Required 1 Mile Search						
National Priority List (NPL) Sites	0	0	0	0	0	0
NYS Inactive Hazardous Waste Disposal Site Registry	0	0	0	0	1	1
NYS Inactive Haz Waste Disposal Site Registry Qualifying	0	0	0	0	0	0
RCRA Corrective Action (CORRACTS) Sites	0	0	0	0	0	0
ASTM–Required 1/2 Mile Search						
Delisted National Priority List (NPL) Sites	0	0	0	0	Not searched	0
CERCLIS Superfund Non–NFRAP Sites	0	0	0	0	Not searched	0
CERCLIS Superfund NFRAP Sites	0	0	0	0	Not searched	0
Brownfields Sites						
Voluntary Cleanup Program	0	0	0	0	Not searched	0
Environmental Restoration Program	0	0	0	0	Not searched	0
Brownfield Cleanup Program	0	0	0	0	Not searched	0
NYSDEC Solid Waste Facilities / Landfills	0	1	0	0	Not searched	1
RCRA Hazardous Waste Treatment, Storage, Disposal Sites	0	0	0	0	Not searched	0
NYS Toxic Spills						
Active Tank Failures	0	0	0	0	Not searched	0
Active Tank Test Failures	0	0	0	0	Not searched	0
Active Spills – Unknown / Other Causes	1	0	0	1	Not searched	2
Active Spills – Miscellaneous Causes	0	0	0	0(1)	Not searched	0(1)
Closed Tank Failures	0	0	0	3	Not searched	3
Closed Tank Test Failures	0	0	1	5	Not searched	6
Closed Spills – Unknown / Other Causes	0	1	5	11	Not searched	17
Closed Spills – Miscellaneous Causes	0	5	10	1(43)	Not searched	16(43)
ASTM–Required Property & Adjacent Property (1/4 Mile Search)						
NYS Major Oil Storage Facilities	0	0	0	Not searched	Not searched	0
Local & State Petroleum Bulk Storage Sites	0	0	1	Not searched	Not searched	1
RCRA Hazardous Waste Generators & Transporters	0	0	2	Not searched	Not searched	2
NYS Chemical Bulk Storage Sites	0	0	0	Not searched	Not searched	0
Emergency Response Notification System (ERNS)	0	Not searched	Not searched	Not searched	Not searched	0
Institutional Controls / Engineering Controls (IC/EC)	See databases for NPL, CERCLIS, Inactive Hazardous Waste Disposal Site Registry and Brownfield Sites.					
ASTM–Required Databases Distance Interval Totals	1	7	19	21(44)	1	49(44)

Numbers in () indicate spills not mapped and profiled in this report, and are listed at the end of the active and closed spills sections. See these lists for a description of the parameters involved with identifying these spills.

NOTE: Table continues on next page.

Non-ASTM Databases 1/2 Mile Search

Hazardous Substance Waste Disposal Sites	0	0	0	0	Not searched	0
--	---	---	---	---	--------------	---

Non-ASTM Databases 1/4 Mile Search

Toxic Release Inventory Sites (TRI)	0	0	0	Not searched	Not searched	0
Permit Compliance System (PCS) Toxic Wastewater Discharges	0	0	0	Not searched	Not searched	0
Air Discharges	0	0	0	Not searched	Not searched	0
Civil & Administrative Enforcement Docket Facilities	0	0	0	Not searched	Not searched	0

Non-ASTM Databases Distance Interval Totals	0	0	0	0	Not Searched	0
--	----------	----------	----------	----------	---------------------	----------

<i>Distance Interval Totals</i>	1	7	19	21(44)	1	49(44)
--	----------	----------	-----------	---------------	----------	---------------

Numbers in () indicate spills not mapped and profiled in this report, and are listed at the end of the active and closed spills sections. See these lists for a description of the parameters involved with identifying these spills.

Identified Toxic Sites by Direction

41 Alden Court
Malverne, NY 11565

* Compass directions can vary substantially for sites located very close to the subject property address.

Sites less than 100 feet from subject property sorted by distance

Map Id#	Site Name	Site Street	Approximate Distance & Direction From Property	Toxic Site Category
3	RESIDENCE	41 ALDEN COURT	0 feet	Active Haz Spill (Unknown/Other Cause)

Sites between 100 ft and 660 ft from the subject property sorted by direction and distance

Map Id#	Site Name	Site Street	Approximate Distance & Direction From Property	Toxic Site Category
33	MARGARET GRASS RESIDENCE	163 WRIGHT AVENUE	336 feet to the NNE	Closed Status Spill (Misc. Spill Cause)
14	MARY HANSON RESIDENCE	166 WRIGHT STREET	265 feet to the NE	Closed Status Spill (Unk/Other Cause)
35	INT OF PINEBROOK AVE & OC	PINE BROOK AVE & OCEAN AVE	539 feet to the ENE	Closed Status Spill (Misc. Spill Cause)
2	MALVERNE (V) TRANSFER STATION	PINEBROOK LANE AND OCEAN AVE	601 feet to the ENE	Solid Waste Facility
34	RESIDENCE	362 ROLLING STREET	420 feet to the SSW	Closed Status Spill (Misc. Spill Cause)
31	ROADWAY	7 ALDEN COURT	218 feet to the W	Closed Status Spill (Misc. Spill Cause)
32	UNKNOWN	IFO 111 WRIGHT AVENUE	327 feet to the WNW	Closed Status Spill (Misc. Spill Cause)

Sites equal to or greater than 660 ft from subject property sorted by direction and distance

Map Id#	Site Name	Site Street	Approximate Distance & Direction From Property	Toxic Site Category
42	SPILL NUMBER 9825079	331 OCEAN AVENUE	1131 feet to the N	Closed Status Spill (Misc. Spill Cause)
18	SPILL NUMBER 0405502	OCEAN AVE/RAY LANE	1254 feet to the N	Closed Status Spill (Unk/Other Cause)
5	NAPHEGE CAZE RESIDENCE	21 CORAL COURT	1901 feet to the N	Closed Status Tank Failure
12	FENLEY & NICOL	OCEAN AVENUE & HEMPSTEAD	2544 feet to the N	Closed Status Tank Test Failure
7	WACO S/S	471 HEMPSTEAD AVENUE	2636 feet to the N	Closed Status Tank Failure
13	GULF S/S	471 HEMPSTEAD AVENUE	2636 feet to the N	Closed Status Tank Test Failure
1	SIMKINS INDUSTRIES, INC.	ORLANDO AVENUE	2874 feet to the NNE	NYSDEC Inactive Haz Waste Disposal Site
29	IFO RESIDENCE	972 ORLANDO AVENUE	2492 feet to the NE	Closed Status Spill (Unk/Other Cause)
44	UNK	PINEBROOK @ PARKSIDE	1208 feet to the ENE	Closed Status Spill (Misc. Spill Cause)
49	NYSDEC	PINEBROOK AVENUE	1208 feet to the ENE	Hazardous Waste Generator/Transporter

10	PINCKNEY RESIDENCE	530 HOPAT CONG AVENUE	2278 feet to the ENE	Closed Status Tank Test Failure
28	RESIDENCE	545 PINEBROOK COURT	2256 feet to the E	Closed Status Spill (Unk/Other Cause)
38	GLIDDEN RESIDENCE	59 SCHOOL STREET	813 feet to the SE	Closed Status Spill (Misc. Spill Cause)
48	MALVERNE UNION FREE SCHOOL DIST	301 WICKS RD	1144 feet to the SE	Hazardous Waste Generator/Transporter
36	CASALINO RESIDENCE	67 NORTH CAMBRIDGE STREET	735 feet to the S	Closed Status Spill (Misc. Spill Cause)
20	UNKNOWN	11 NORTH CAMBRIDGE STREET	1362 feet to the S	Closed Status Spill (Unk/Other Cause)
17	KENNY RESIDENCE	256 ROLLING STREET	1245 feet to the SSW	Closed Status Spill (Unk/Other Cause)
6	MARK HANNON RESIDENCE	50 NASSAU BLVD	2190 feet to the SSW	Closed Status Tank Failure
15	DICOCCO RESIDENCE	11 LINMOUTH ROAD	1104 feet to the SW	Closed Status Spill (Unk/Other Cause)
39	DICOCCO RESIDENCE	11 LINMOUTH ROAD	1104 feet to the SW	Closed Status Spill (Misc. Spill Cause)
43	SCHUCK RESIDENCE	18 HAWTHORNE PLACE	1169 feet to the SW	Closed Status Spill (Misc. Spill Cause)
30	MALVERNE VILLAGE	9 HEMPSTEAD AVENUE	2595 feet to the SW	Closed Status Spill (Unk/Other Cause)
19	UNKNOWN	65 BIRCH ROAD	1291 feet to the WSW	Closed Status Spill (Unk/Other Cause)
16	RESIDENCE	100 HANSON PLACE	1244 feet to the W	Closed Status Spill (Unk/Other Cause)
45	CRAIG SMITH RESIDENCE	100 HANSON PLACE	1244 feet to the W	Closed Status Spill (Misc. Spill Cause)
27	RESIDENCE	58 BROADWAY	2224 feet to the W	Closed Status Spill (Unk/Other Cause)
40	SPILL NUMBER 0205772	49 PARK BLVD	1109 feet to the WNW	Closed Status Spill (Misc. Spill Cause)
41	SOUTHARD RESIDENCE	14 CARLISLE PLACE	1126 feet to the WNW	Closed Status Spill (Misc. Spill Cause)
4	KEYSPAN CABLE	HEMPSTEAD AVE/NOTTINGHAM	1605 feet to the WNW	Active Haz Spill (Unknown/Other Cause)
24	UNK	41 NOTTINGHAM ROAD	1969 feet to the WNW	Closed Status Spill (Unk/Other Cause)
25	MALVERNE PUBLIC LIBRARY	SAINT THOMAS PLACE	2163 feet to the WNW	Closed Status Spill (Unk/Other Cause)
11	FRANK TULLY RESIDENCE	66 ELMER AVENUE	2325 feet to the WNW	Closed Status Tank Test Failure
47	HOSKER, GEORGE	54 UTTERBY ROAD	949 feet to the NW	Petroleum Bulk Storage Site
8	SCHNEIDER REALTY	34-40 CHURCH STREET	1303 feet to the NW	Closed Status Tank Test Failure
23	UNKNOWN	306-312 HEMPSTEAD AVE/OCEAN	1623 feet to the NW	Closed Status Spill (Unk/Other Cause)
9	DRY CLEANERS	324 HEMPSTEAD AVE	1665 feet to the NW	Closed Status Tank Test Failure
26	UNKNOWN	53 NASSAU AVENUE	2221 feet to the NW	Closed Status Spill (Unk/Other Cause)
37	GRIFFY RESIDENCE	107 UTTERBY ROAD	782 feet to the NNW	Closed Status Spill (Misc. Spill Cause)
21	VILLAGE OF MALVERNE	99 CHURCH STREET	1403 feet to the NNW	Closed Status Spill (Unk/Other Cause)
22	TOWN HALL	99 CHURCH STREET	1403 feet to the NNW	Closed Status Spill (Unk/Other Cause)
46	DREYER RESIDENCE	36 LAWRENCE AVENUE	2425 feet to the NNW	Closed Status Spill (Misc. Spill Cause)

Identified Toxic Sites by Category

41 Alden Court
Malverne, NY 11565

* Compass directions can vary substantially for sites located very close to the subject property address.

MAP ID	FACILITY ID	FACILITY NAME	FACILITY STREET	DISTANCE & DIRECTION
NYSDEC Inactive Haz. Waste Disposal Site Registry --- Total Sites - 1				
1	130019	SIMKINS INDUSTRIES, INC.	ORLANDO AVENUE	2874 feet to the NNE
Database searched at 1 MILE - ASTM required search distance: 1 Mile				
Solid Waste Facilities --- Total Sites - 1				
2	NY00000001970	MALVERNE (V) TRANSFER STATION	PINEBROOK LANE AND OCEAN AVE	601 feet to the ENE
Database searched at 1/2 MILE - ASTM required search distance: 1/2 Mile				
Active Haz Spills (Unknown Causes & Other Causes) --- Total Sites - 2				
3	9513745	RESIDENCE	41 ALDEN COURT	0 feet
4	0208498	KEYSPAN CABLE	HEMPSTEAD AVE/NOTTINGHAM	1605 feet to the WNW
Database searched at 1/2 MILE - ASTM required search distance: 1/2 Mile				
Closed Status Tank Failures --- Total Sites - 3				
5	0308830	NAPHEGE CAZE RESIDENCE	21 CORAL COURT	1901 feet to the N
6	9815479	MARK HANNON RESIDENCE	50 NASSAU BLVD	2190 feet to the SSW
7	9110917	WACO S/S	471 HEMPSTEAD AVENUE	2636 feet to the N
Database searched at 1/2 MILE - ASTM required search distance: 1/2 Mile				
Closed Status Tank Test Failures --- Total Sites - 6				
8	8801830	SCHNEIDER REALTY	34-40 CHURCH STREET	1303 feet to the NW
9	9502728	DRY CLEANERS	324 HEMPSTEAD AVE	1665 feet to the NW
10	0212438	PINCKNEY RESIDENCE	530 HOPAT CONG AVENUE	2278 feet to the ENE
11	9911813	FRANK TULLY RESIDENCE	66 ELMER AVENUE	2325 feet to the WNW
12	8709324	FENLEY & NICOL	OCEAN AVENUE & HEMPSTEAD	2544 feet to the N
13	8708960	GULF S/S	471 HEMPSTEAD AVENUE	2636 feet to the N
Database searched at 1/2 MILE - ASTM required search distance: 1/2 Mile				
Closed Status Spills (Unknown Causes & Other Causes) --- Total Sites - 17				
14	9314520	MARY HANSON RESIDENCE	166 WRIGHT STREET	265 feet to the NE
15	9608928	DICOCCO RESIDENCE	11 LINMOUTH ROAD	1104 feet to the SW
16	9810532	RESIDENCE	100 HANSON PLACE	1244 feet to the W
17	8911815	KENNY RESIDENCE	256 ROLLING STREET	1245 feet to the SSW
18	0405502	SPILL NUMBER 0405502	OCEAN AVE/RAY LANE	1254 feet to the N
19	0913122	UNKNOWN	65 BIRCH ROAD	1291 feet to the WSW
20	0913279	UNKNOWN	11 NORTH CAMBRIDGE STREET	1362 feet to the S
21	0485295	VILLAGE OF MALVERNE	99 CHURCH STREET	1403 feet to the NNW
22	0410044	TOWN HALL	99 CHURCH STREET	1403 feet to the NNW
23	1108503	UNKNOWN	306-312 HEMPSTEAD AVE/OCEAN	1623 feet to the NW
24	9000733	UNK	41 NOTTINGHAM ROAD	1969 feet to the WNW
25	9004484	MALVERNE PUBLIC LIBRARY	SAINT THOMAS PLACE	2163 feet to the WNW
26	0706532	UNKNOWN	53 NASSAU AVENUE	2221 feet to the NW
27	9713152	RESIDENCE	58 BROADWAY	2224 feet to the W
28	0301394	RESIDENCE	545 PINEBROOK COURT	2256 feet to the E
29	0806201	IFO RESIDENCE	972 ORLANDO AVENUE	2492 feet to the NE
30	8603939	MALVERNE VILLAGE	9 HEMPSTEAD AVENUE	2595 feet to the SW

Closed Status Spills (Miscellaneous Spill Causes) --- Total Sites -- 16

MAP ID	FACILITY ID	FACILITY NAME
31	1104949	ROADWAY
32	0651242	UNKNOWN
33	9212941	MARGARET GRASS RESIDENCE
34	8909298	RESIDENCE
35	0401527	INT OF PINEBROOK AVE & OC
36	9406672	CASALINO RESIDENCE
37	9209586	GRIFFY RESIDENCE
38	9409403	GLIDDEN RESIDENCE
39	9608918	DICOCCO RESIDENCE
40	0205772	SPILL NUMBER 0205772
41	9812314	SOUTHARD RESIDENCE
42	9825079	SPILL NUMBER 9825079
43	1215674	SCHUCK RESIDENCE
44	8803567	UNK
45	9505267	CRAIG SMITH RESIDENCE
46	9710510	DREYER RESIDENCE

Petroleum Bulk Storage Sites --- Total Sites -- 1

MAP ID	FACILITY ID	FACILITY NAME
47	LG4300012	HOSKER, GEORGE

Hazardous Waste Generators, Transporters --- Total Sites -- 2

MAP ID	FACILITY ID	FACILITY NAME
48	NY0000303370	MALVERNE UNION FREE SCHOOL DIST
49	NYP000300228	NYSDEC

Database searched at 1/2 MILE -- ASTM required search distance: 1/2 Mile

FACILITY STREET	DISTANCE & DIRECTION
7 ALDEN COURT	218 feet to the W
IFO 111 WRIGHT AVENUE	327 feet to the WNW
163 WRIGHT AVENUE	336 feet to the NNE
362 ROLLING STREET	420 feet to the SSW
PINE BROOK AVE & OCEAN AVE	539 feet to the ENE
67 NORTH CAMBRIDGE STREET	735 feet to the S
107 UTTERBY ROAD	782 feet to the NNW
59 SCHOOL STREET	813 feet to the SE
11 LINMOUTH ROAD	1104 feet to the SW
49 PARK BLVD	1109 feet to the WNW
14 CARLISLE PLACE	1126 feet to the WNW
331 OCEAN AVENUE	1131 feet to the N
18 HAWTHORNE PLACE	1169 feet to the SW
PINEBROOK @ PARKSIDE	1208 feet to the ENE
100 HANSON PLACE	1244 feet to the W
36 LAWRENCE AVENUE	2425 feet to the NNW

Database searched at 1/4 MILE -- ASTM required search distance: Property & Adjacent

FACILITY STREET	DISTANCE & DIRECTION
54 UTTERBY ROAD	949 feet to the NW

Database searched at 1/4 MILE -- ASTM required search distance: Property & Adjacent

FACILITY STREET	DISTANCE & DIRECTION
301 WICKS RD	1144 feet to the SE
PINEBROOK AVENUE	1208 feet to the ENE

Identified Toxic Sites by Proximity

41 Alden Court, Malverne, NY 11565

* Compass directions can vary substantially for sites located very close to the subject property address.

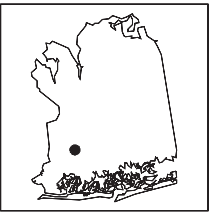

Map Id#	Site Name	Site Street	Approximate Distance & Direction From Property	Toxic Site Category
3	RESIDENCE	41 ALDEN COURT	0 feet	Active Haz Spill (Unknown/Other Cause)
31	ROADWAY	7 ALDEN COURT	218 feet to the W	Closed Status Spill (Misc. Spill Cause)
14	MARY HANSON RESIDENCE	166 WRIGHT STREET	265 feet to the NE	Closed Status Spill (Unk/Other Cause)
32	UNKNOWN	IFO 111 WRIGHT AVENUE	327 feet to the WNW	Closed Status Spill (Misc. Spill Cause)
33	MARGARET GRASS RESIDENCE	163 WRIGHT AVENUE	336 feet to the NNE	Closed Status Spill (Misc. Spill Cause)
34	RESIDENCE	362 ROLLING STREET	420 feet to the SSW	Closed Status Spill (Misc. Spill Cause)
35	INT OF PINEBROOK AVE & OC	PINE BROOK AVE & OCEAN AVE	539 feet to the ENE	Closed Status Spill (Misc. Spill Cause)
2	MALVERNE (V) TRANSFER STATION	PINEBROOK LANE AND OCEAN AVE	601 feet to the ENE	Solid Waste Facility
36	CASALINO RESIDENCE	67 NORTH CAMBRIDGE STREET	735 feet to the S	Closed Status Spill (Misc. Spill Cause)
37	GRIFFY RESIDENCE	107 UTTERBY ROAD	782 feet to the NNW	Closed Status Spill (Misc. Spill Cause)
38	GLIDDEN RESIDENCE	59 SCHOOL STREET	813 feet to the SE	Closed Status Spill (Misc. Spill Cause)
47	HOSKER, GEORGE	54 UTTERBY ROAD	949 feet to the NW	Petroleum Bulk Storage Site
15	DICOCCO RESIDENCE	11 LINMOUTH ROAD	1104 feet to the SW	Closed Status Spill (Unk/Other Cause)
39	DICOCCO RESIDENCE	11 LINMOUTH ROAD	1104 feet to the SW	Closed Status Spill (Misc. Spill Cause)
40	SPILL NUMBER 0205772	49 PARK BLVD	1109 feet to the WNW	Closed Status Spill (Misc. Spill Cause)
41	SOUTHARD RESIDENCE	14 CARLISLE PLACE	1126 feet to the WNW	Closed Status Spill (Misc. Spill Cause)
42	SPILL NUMBER 9825079	331 OCEAN AVENUE	1131 feet to the N	Closed Status Spill (Misc. Spill Cause)
48	MALVERNE UNION FREE SCHOOL DIST	301 WICKS RD	1144 feet to the SE	Hazardous Waste Generator/Transporter
43	SCHUCK RESIDENCE	18 HAWTHORNE PLACE	1169 feet to the SW	Closed Status Spill (Misc. Spill Cause)
44	UNK	PINEBROOK @ PARKSIDE	1208 feet to the ENE	Closed Status Spill (Misc. Spill Cause)
49	NYSDEC	PINEBROOK AVENUE	1208 feet to the ENE	Hazardous Waste Generator/Transporter
16	RESIDENCE	100 HANSON PLACE	1244 feet to the W	Closed Status Spill (Unk/Other Cause)
45	CRAIG SMITH RESIDENCE	100 HANSON PLACE	1244 feet to the W	Closed Status Spill (Misc. Spill Cause)
17	KENNY RESIDENCE	256 ROLLING STREET	1245 feet to the SSW	Closed Status Spill (Unk/Other Cause)
18	SPILL NUMBER 0405502	OCEAN AVE/RAY LANE	1254 feet to the N	Closed Status Spill (Unk/Other Cause)
19	UNKNOWN	65 BIRCH ROAD	1291 feet to the WSW	Closed Status Spill (Unk/Other Cause)
8	SCHNEIDER REALTY	34-40 CHURCH STREET	1303 feet to the NW	Closed Status Tank Test Failure
20	UNKNOWN	11 NORTH CAMBRIDGE STREET	1362 feet to the S	Closed Status Spill (Unk/Other Cause)
21	VILLAGE OF MALVERNE	99 CHURCH STREET	1403 feet to the NNW	Closed Status Spill (Unk/Other Cause)
22	TOWN HALL	99 CHURCH STREET	1403 feet to the NNW	Closed Status Spill (Unk/Other Cause)
4	KEYSPAN CABLE	HEMPSTEAD AVE/NOTTINGHAM	1605 feet to the WNW	Active Haz Spill (Unknown/Other Cause)
23	UNKNOWN	306-312 HEMPSTEAD AVE/OCEAN	1623 feet to the NW	Closed Status Spill (Unk/Other Cause)
9	DRY CLEANERS	324 HEMPSTEAD AVE	1665 feet to the NW	Closed Status Tank Test Failure
5	NAPHEGE CAZE RESIDENCE	21 CORAL COURT	1901 feet to the N	Closed Status Tank Failure
24	UNK	41 NOTTINGHAM ROAD	1969 feet to the WNW	Closed Status Spill (Unk/Other Cause)
25	MALVERNE PUBLIC LIBRARY	SAINT THOMAS PLACE	2163 feet to the WNW	Closed Status Spill (Unk/Other Cause)
6	MARK HANNON RESIDENCE	50 NASSAU BLVD	2190 feet to the SSW	Closed Status Tank Failure
26	UNKNOWN	53 NASSAU AVENUE	2221 feet to the NW	Closed Status Spill (Unk/Other Cause)
27	RESIDENCE	58 BROADWAY	2224 feet to the W	Closed Status Spill (Unk/Other Cause)
28	RESIDENCE	545 PINEBROOK COURT	2256 feet to the E	Closed Status Spill (Unk/Other Cause)
10	PINCKNEY RESIDENCE	530 HOPAT CONG AVENUE	2278 feet to the ENE	Closed Status Tank Test Failure
11	FRANK TULLY RESIDENCE	66 ELMER AVENUE	2325 feet to the WNW	Closed Status Tank Test Failure
46	DREYER RESIDENCE	36 LAWRENCE AVENUE	2425 feet to the NNW	Closed Status Spill (Misc. Spill Cause)
29	IFO RESIDENCE	972 ORLANDO AVENUE	2492 feet to the NE	Closed Status Spill (Unk/Other Cause)
12	FENLEY & NICOL	OCEAN AVENUE & HEMPSTEAD	2544 feet to the N	Closed Status Tank Test Failure

30	MALVERNE VILLAGE	9 HEMPSTEAD AVENUE	2595 feet to the SW	Closed Status Spill (Unk/Other Cause)
7	WACO S/S	471 HEMPSTEAD AVENUE	2636 feet to the N	Closed Status Tank Failure
13	GULF S/S	471 HEMPSTEAD AVENUE	2636 feet to the N	Closed Status Tank Test Failure
1	SIMKINS INDUSTRIES, INC.	ORLANDO AVENUE	2874 feet to the NNE	NYSDEC Inactive Haz Waste Disposal Site



Toxics Targeting 1 Mile Radius Map

41 Alden Court
Malverne, NY 11565



Nassau County



National Priority List (NPL)



Inactive Hazardous Waste Disposal Registry Site



Inact. Haz Waste Disp. Registry Qualifying



RCRA Corrective Action Facility



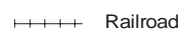
Site Location



Waterbody




County Border



Railroad Tracks



1 Mile Radius



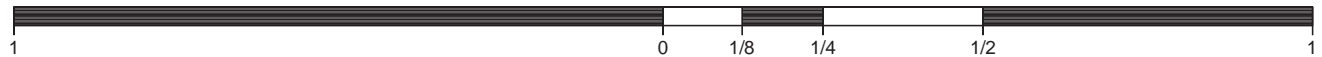
1/2 Mile Radius



1/4 Mile Radius



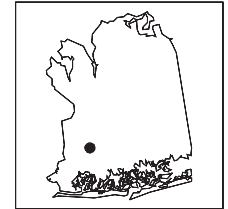

1/8 Mile Radius



















Distance in Miles

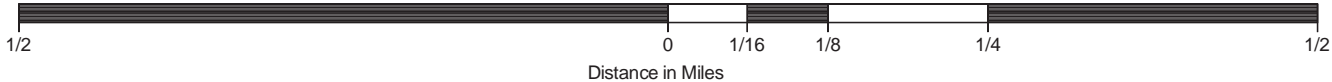
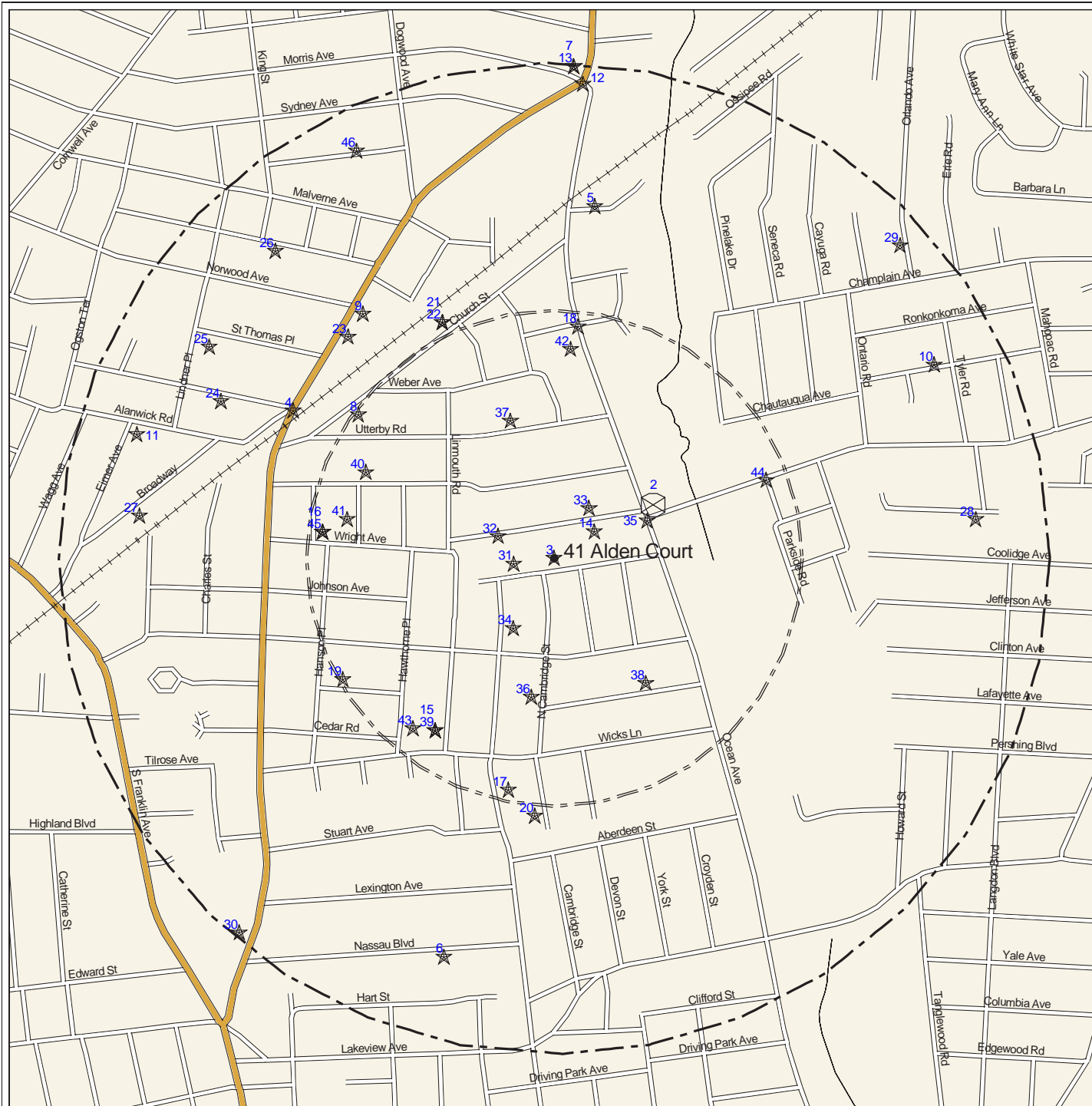
Toxics Targeting 1/2 Mile Radius Map

41 Alden Court
Malverne, NY 11565




Nassau County

-  Site Location
-  County Border
-  1 Mile Radius
-  1/4 Mile Radius
-  Waterbody
-  Railroad Tracks
-  1/2 Mile Radius
-  1/8 Mile Radius
-  Delisted NPL Site
-  CERCLIS Superfund Non-NFRAP Site
-  CERCLIS Superfund NFRAP Site
-  Hazardous Waste Treater, Storer, Disposer
-  Hazardous Substance Waste Disposal Site
-  Solid Waste Facility
-  Brownfields Site
-  Hazardous Material Spill

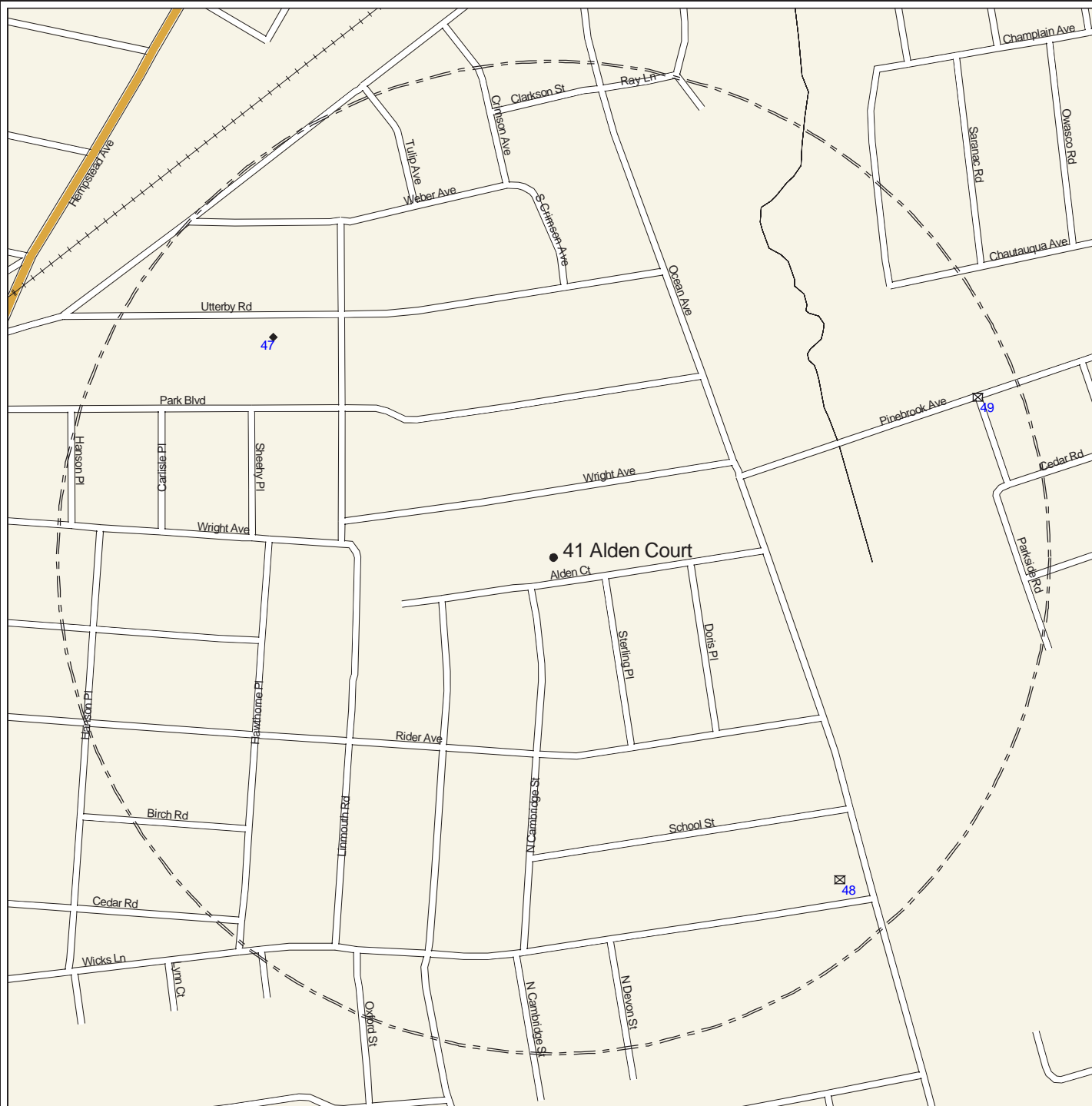










Toxics Targeting 1/4 Mile Radius Map







41 Alden Court
Malverne, NY 11565

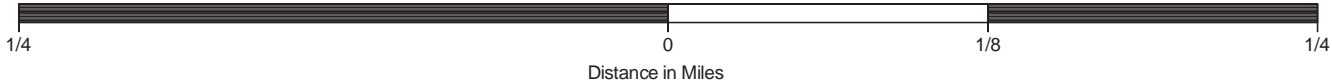


Nassau County




-  Major Oil Storage Facility
-  Chemical Storage Facility
-  Toxic Release
-  Wastewater Discharge
-  Enforcement Docket Facility
-  Air Release
-  Petroleum Bulk Storage Facility
-  Hazardous Waste Generator, Transp.

-  Site Location
-  Waterbody
-  County Border
-  Railroad Tracks
-  1/4 Mile Radius
-  1/8 Mile Radius



Toxics Targeting 1/4 Mile Closeup Map

41 Alden Court
Malverne, NY 11565



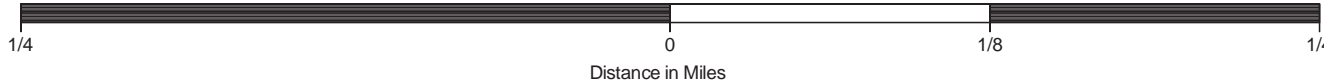
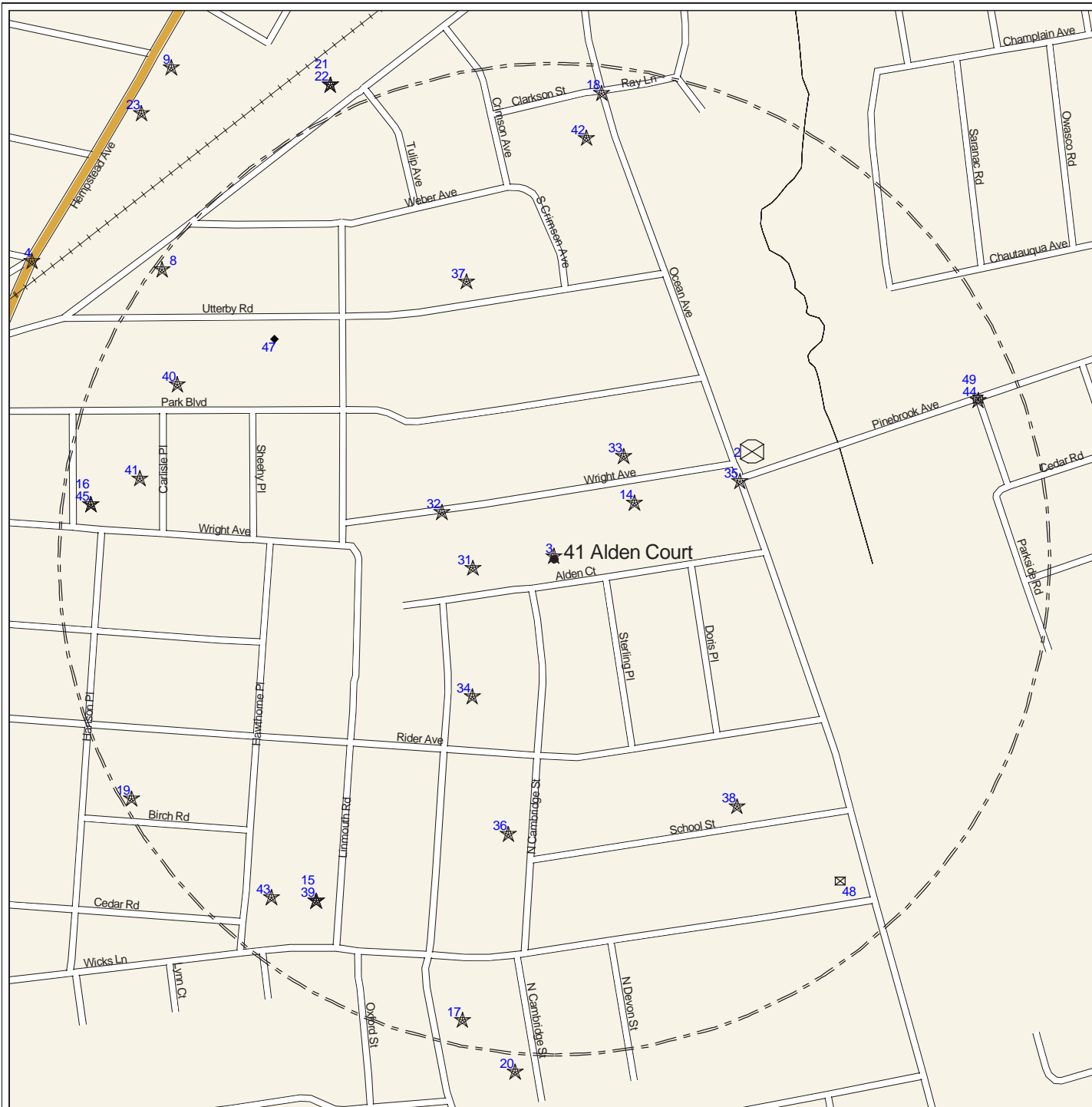
Nassau County

- National Priority List (NPL) *
- CERCLIS Superfund Non-NFRAP Site **
- Inactive Hazardous Waste Disposal Registry Site *
- Hazardous Waste Treater, Storer, Disposer **
- Hazardous Substance Waste Disposal Site **
- Major Oil Storage Facility ***
- Chemical Storage Facility ***
- Toxic Release ***
- Wastewater Discharge ***
- Enforcement Docket Facility ***
- Delisted NPL Site **
- CERCLIS Superfund NFRAP Site **
- Inact. Haz Waste Disp. Registry Qualifying *
- RCRA Corrective Action Facility *
- Solid Waste Facility **
- Brownfields Site **
- Hazardous Material Spill **
- Petroleum Bulk Storage Facility ***
- Hazardous Waste Generator, Transp. ***
- Air Release ***
- Remediation Site Borders

- Site Location
- Waterbody
- County Border
- Railroad Tracks
- 1/4 Mile Radius
- 1/8 Mile Radius

* 1 Mile Search Radius
*** 1/4 Mile Search Radius

** 1/2 Mile Search Radius



Section Two: Toxic Site Profiles

The heading of each *Toxic Site Profile* refers to the site's map location and details:

- The facility name, address, city, state, and zip code.
- Any changes that were made to a site's address in order to map its location.
- The site mapping method that was used (see *How Sites are Located*, at the end of this section for more information).

Toxic Site Profiles summarize information provided by site owners or operators and government agencies regarding various toxic chemical activities reported at each site, such as:

- Whether chemicals were stored, produced, transported, discharged or disposed of.
- The name of chemicals and their Chemical Abstract Series (CAS) numbers.
- The amount of chemicals and the units (gallons/pounds) the chemical was measured in.
- Whether the site or storage tanks at the site are currently active or inactive.
- Special codes used by government agencies to regulate hazardous waste activities at some sites, or a complete description of the codes follows the profiles section.

For selected individual chemicals reported at various toxic sites, some potential health effect summary information appears below the site profile. Each potential health effect summary identifies chemicals by name and by Chemical Abstract Series (CAS) Number. An "x" under each potential health effect heading indicates positive toxicity testing results reported by the National Institute of Occupational Safety and Health's Registry of Toxic Effects of Chemical Substances (RTECS). Some chemicals (mostly appearing in profiles of Hazardous Waste facilities), are reported as mixtures, and RTECS health effect information is only available for individual chemicals. In addition, RTECS only provides information on approximately 100,000 common chemicals. Consequently, the absence of potential health effect summary information for a particular chemical identified in a Toxic Site Profile does not necessarily mean that the chemical does not pose potential health effects.

The Maximum Contaminant Level (MCL) in drinking water allowed for selected chemicals is also noted. In most cases, the only applicable MCL has been set by the New York State Department of Health (NYSDOH). Where NYSDOH has not set an MCL, the federal standard, if one exists, is listed and is marked by an asterisk.

Presented below are column headings that describe the health effect definitions used in RTECS and applicable New York State and federal drinking water standards. Reference sources for information presented in this section are also provided.

ACUTE TOX: **Acute Toxicity:** Short-term exposure to this chemical can cause lethal and non-lethal toxicity effects not included in the following four categories.

TUMOR TOX: **Tumorigenic Toxicity:** The chemical can cause an increase in the incidence of tumors.

MUTAG TOX: **Mutagenic Toxicity:** The chemical can cause genetic alterations that are passed from one generation to the next.

REPRO TOX: **Reproductive Toxicity:** May signify one of the following effects: maternal effects, paternal effects, effects on fertility, effects on the embryo or fetus, specific developmental abnormalities, tumorigenic effects, or effects on the newborn (only positive reproductive effects data for mammalian species are referenced).

IRRIT TOX: **Primary Irritant:** The chemical can cause eye or skin irritation.

MCL: **Drinking Water Standard - Maximum Contaminant Level (MCL)** listed under Drinking Water Supplies, 10 NYCRR Part 5, Subparts 1.51(f),(g), and (h) for NYDOH MCL's and under the Safe Drinking Water Act, 40 CFR 141, Subparts B and G, (* indicates value for total trihalomethanes) for federal MCL's.

Reference Source for Toxicity Information: Registry of Toxic Effects of Chemical Substances (RTECS), NIOSH (on-line database); For further information, contact: NIOSH, 4676 Columbia Parkway, Cincinnati, OH, 45226, 800/35-NIOSH.

Reference Source for Drinking Water Standards: New York State Department of Health, Bureau of Toxic Substances Assessment, 2 University Place, Room 240, Albany, NY 12203, 518/458-6373.

U.S. Environmental Protection Agency, Office of Drinking Water, 401 M St SW, Mailstop WH-556, Washington, DC, 20460, 202/260-5700.

Inactive Hazardous Waste Disposal Site Classifications:

- 1 -- Causing or presenting an imminent danger of causing irreversible or irreparable damage to the public health or the environment -- immediate action required;
- 2 -- Significant threat to the public health or environment -- action required;
- 3 -- Does not Present a significant threat to the environment or public health -- action may be deferred;
- 4 -- Site properly closed --requires continued management;
- 5 -- Site properly closed, no evidence of present or potential adverse impact -- no further action required;
- 2a -- This temporary classification has been assigned to sites where there is inadequate data to assign them to the five classifications specified by law;
- A -- Work underway and not yet complete;
- P -- Potential Site;
- D₁, 2, 3 -- Delisted Site (1: hazardous waste not found; 2: remediated; 3: consolidated site or site incorrectly listed);
- C -- Remediation Complete (formerly D2).



NO NATIONAL PRIORITIES LIST (NPL) SITES IDENTIFIED WITHIN 1 MILE SEARCH RADIUS



INACTIVE HAZ WASTE DISPOSAL REGISTRY OR REGISTRY-QUALIFYING SITES IDENTIFIED WITHIN 1 MILE SEARCH RADIUS

PLEASE NOTE: * Compass directions can vary substantially for sites located very close to the subject property address.

Map Identification Number 1

SIMKINS INDUSTRIES, INC.
ORLANDO AVENUE

WEST HEMPSTEAD, NY 11552

Facility Id: 130019
TT-Id: 120A-0004-775

MAP LOCATION INFORMATION

Site location mapped by: MAP COORDINATE – LARGE SITE
Approximate distance from property: 2874 feet to the NNE

ADDRESS CHANGE INFORMATION

Revised street: NO CHANGE
Revised zip code: NO CHANGE

NEW YORK STATE DEPARTMENT OF ENVIRONMENTAL CONSERVATION
DIVISION OF ENVIRONMENTAL REMEDIATION
INACTIVE HAZARDOUS WASTE DISPOSAL SITE INFORMATION

CLASSIFICATION CODE: C REGION: 1 SITE CODE: 130019
CLASSIFICATION CODE DESCRIPTION: DEC ID: 55763

Remediation Complete (formerly D2). Sites may still require some degree of site management associated with either operation, maintenance, and monitoring or with institutional/engineering controls (IC/ECs).

NAME OF SITE: Simkins Industries, Inc.
STREET ADDRESS: Orlando Avenue TOWN: Hempstead
CITY: West Hempstead ZIP: 11552 COUNTY: Nassau

ESTIMATED SIZE: 0.3 Acre

SITE TYPE: Dump- Structure-X Lagoon- Landfill- Treatment Pond-

INSTITUTIONAL/ENGINEERING CONTROLS:
None reported

CROSS REFERENCES:

IDENTIFIER	SOURCE
018	Assembly District
NYD013379375	EPA Site ID

SITE OWNER/OPERATOR/REPOSITORY INFORMATION:
CURRENT OWNER(S):

NAME: SIMKINS INDUSTRIES, INC.
 PREV. REC. FARRELL& FRITZ
 ADDRESS: 259 EAST ST.
 NEW HAVEN, CT 06508

Owner Type: Corporate or Commercial

NAME: Natural Sciences LTD.
 ADDRESS: 259 East Street
 New Haven, CT 06508

OWNER(S) DURING DISPOSAL:

NAME: SIMKINS INDUSTRIES, INC.
 ADDRESS:

OPERATOR(S) DURING DISPOSAL:

HAZARDOUS WASTE DISPOSAL PERIOD: from 1981 to unknown

SITE DESCRIPTION:

The Simkins Industrial site consists of a one story industrial building located on Orlando Avenue in West Hempstead. A paved parking area is located adjacent to the east of the building, the area south of the building is unpaved and the west edge of the building abuts a railroad siding. The surrounding area is residential and generally flat with very moderate slope to the south southwest. Simkins is the manufacturer of corrugated cardboard and has operated at this location since 1963. In 1968, waterbased inks containing lead, chromium, and other heavy metals, were introduced into the Simkins printing process. In July of 1980, an inspection by the Nassau County Department of Health (NCDOH) revealed wastewater (containing lead, copper, calcium, aluminum, chromium & iron), was discharged to the surface of the ground adjacent to the railroad siding. This action resulted in groundwater contamination.

The results of the post-remedial sampling conducted at the site indicate that the Simkins Industries site remediation was complete and the site was delisted from the Registry.

CONFIRMED HAZARDOUS WASTE DISPOSED:

TYPE	QUANTITY
LEAD	UNKNOWN
CHROMIUM	UNKNOWN

ASSESSMENT OF ENVIRONMENTAL PROBLEMS:

The primary contaminants of concern at the site included lead and chromium which had impacted the soil and groundwater.

A 5-year monitoring program required of Simkins Industries as part of the post-cleanup program was completed in 1988. During that period, there were some exceedances of the groundwater standard for lead. Therefore, the NYSDEC requested that Simkins Industries perform additional groundwater monitoring. Groundwater samples collected in March 1994 and February 1995 showed that lead levels in non-turbid samples were below the groundwater standard. In addition, post-removal confirmatory soil samples showed that inorganic contaminant concentration levels in on-site soils were less than the soil cleanup objectives for lead and

chromium specified in the NYSDEC Technical and Administrative Guidance Memorandum (TAGM) 4046. The NYSDEC TAGM 4046 provides soil cleanup objectives based upon unrestricted (residential) use. Based on these results, the NYSDEC delisted the site from the Registry.

ASSESSMENT OF HEALTH PROBLEMS:

No exposure to site-related contamination is expected since the residual soil contamination is covered with clean soil.

PROJECT COMPLETIONS:

Operable Unit 01A - IRM-SOIL REMOVAL

PROJECT	DESCRIPTION	END DATE	STATUS
Remedial Action		01/01/1983	Actual

The New York State Department of Environmental Conservation has not publicly updated the following fields since 2003:

ANALYTICAL DATA AVAILABLE FOR:	Air-	Surface Water-	Groundwater-	Soil-	Sediment-
APPLICABLE STANDARDS EXCEEDED IN:	Groundwater-	Drinking Water-	Surface Water-	Air-	

GEOTECHNICAL INFORMATION:

SOIL/ROCK TYPE:

GROUNDWATER DEPTH:

LEGAL ACTION:

STATUS:

REMEDIAL ACTION:

NATURE OF ACTION:

Type:

Negotiation in Progress-

Proposed-

Under Design-

State-

Order Signed-

In Progress-

Federal-

Completed-



NO RCRA CORRECTIVE ACTION SITES IDENTIFIED WITHIN 1 MILE SEARCH RADIUS



NO CERCLIS SUPERFUND SITES IDENTIFIED WITHIN 1/2 MILE SEARCH RADIUS



NO BROWNFIELDS SITES IDENTIFIED WITHIN 1/2 MILE SEARCH RADIUS



SOLID WASTE FACILITIES IDENTIFIED WITHIN THE 1/2 MILE SEARCH RADIUS

PLEASE NOTE: * Compass directions can vary substantially for sites located very close to the subject property address.

Map Identification Number 2



MALVERNE (V) TRANSFER STATION

PINEBROOK LANE AND OCEAN AVE, MALVERNE, NY 11565

Facility Id: NY00000001970

TT-Id: 390A-0006-225

MAP LOCATION INFORMATION

Site location mapped by: MAP COORDINATE (2)

Approximate distance from property: 601 feet to the ENE

ADDRESS CHANGE INFORMATION

Revised street: PINEBROOK AVE / OCEAN AVE

Revised zip code: NO CHANGE

Activity Number	Activity Type	Active?	Regulatory Status	Activity Start Date	Activity End Date	Activity Closed Date	Activity Delisted Date
30R03R	Transfer station – registration	Yes	Registration	03/30/2000			
Affiliation			Affiliation Type			Affiliation Start Date	Affiliation End Date
Village of Malverne			Owner			03/30/2000	
99 Church Street, Malverne, NY, 11565			Operator			03/11/2002	
Paul Jessup							
NY							



NO HAZARDOUS WASTE TREATMENT/STORAGE/DISPOSERS IDENTIFIED WITHIN THE 1/2 MILE SEARCH RADIUS



HAZARDOUS MATERIAL SPILLS INTRODUCTION

The Hazardous Material Spills in this section are divided into eight spill cause groupings. These include:

Active Spills Section: Spills with incomplete paperwork that may or may not be cleaned up (See Date Cleanup Ceased)

- 1) Tank Failures
- 2) Tank Test Failures
- 3) Unknown Spill Cause or Other Spill Cause Hazardous Spills
- 4) Miscellaneous Spill Causes: Equipment Failure, Human Error, Tank Overfill, Deliberate Spill, Traffic Accidents, Housekeeping, Abandoned Drum, Vandalism and Storms.

Closed Status Spills Section: Spills with completed paperwork that may or may not be cleaned up (See Date Cleanup Ceased)

- 5) Tank Failures
- 6) Tank Test Failures
- 7) Unknown Spill Cause or Other Spill Cause Hazardous Spills
- 8) Miscellaneous Spill Causes: Equipment Failure, Human Error, Tank Overfill, Deliberate Spill, Traffic Accidents, Housekeeping, Abandoned Drum, Vandalism and Storms.

All spills within each spill cause category are presented in order of proximity to the subject site address.

Please note that spills reported within 0.25 mile (or one-eighth mile in New York City) are mapped and profiled.

Between 0.25 mile (or one-eighth mile in New York City) and 0.5 mile, only the following spills are mapped and profiled:

- * Tank Failures;
- * Tank Test Failures;
- * Unknown Spill Cause or Other Spill Cause;
- * Spills greater than 100 units of quantity; and
- * Spills reported in the NYSDEC Fall 1998 MTBE Survey.

A table at the end of each section presents a listing of reported Miscellaneous Spills with less than 100 units located between 0.25 mile (or one-eighth mile in Manhattan) and 0.5 mile. These spills are neither mapped nor profiled.



NO ACTIVE TANK FAILURES IDENTIFIED WITHIN 1/2 MILE SEARCH RADIUS



NO ACTIVE TANK TEST FAILURES IDENTIFIED WITHIN 1/2 MILE SEARCH RADIUS



ACTIVE UNKNOWN CAUSE SPILLS AND OTHER CAUSE SPILLS IDENTIFIED WITHIN 1/2 MILE SEARCH RADIUS

PLEASE NOTE: * Compass directions can vary substantially for sites located very close to the subject property address.

Map Identification Number 3 **RESIDENCE** **Spill Number: 9513745** **Close Date:**
 41 ALDEN COURT MALVERNE, NY TT-Id: 520A-0075-318

MAP LOCATION INFORMATION

Site location mapped by: MANUAL MAPPING (3)
 Approximate distance from property: 0 feet

ADDRESS CHANGE INFORMATION

Revised street: NO CHANGE
 Revised zip code: 11565

Source of Spill: PRIVATE DWELLING Spiller: CALLER – RESIDENCE Spiller Phone:
 Notifier Type: Responsible Party Notifier Name: WILLIAM SCHUSTER Notifier Phone: (516) 596-0141
 Caller Name: WILLIAM SCHUSTER Caller Agency: CITIZEN Caller Phone: (516) 596-0141
 DEC Investigator: Unassigned Contact for more spill info: CALLER Contact Person Phone:

Category: Known or probable release, where, without action, there is a potential for a fire/explosion hazard (indoors or outdoors), contamination of drinking water supplies, or significant release to surface waters.

Class: Willing RP – DEC Field Response – Corrective Action Initiated, Taken Over, or Completed by RP or Other Agency

Spill Date	Date Cleanup Ceased	Cause of Spill	Meets Cleanup Standards		Penalty Recommended	
01/29/1996		UNKNOWN	NO		NO	
Material Spilled	Material Class	Quantity Spilled	Units	Quantity Recovered	Units	Resource(s) Affected
#2 FUEL OIL	PETROLEUM	400.00	GALLONS	0.00	GALLONS	SOIL

Caller Remarks:

LOOKS LIKE HIS TANK HAS FAILED – HAD A FILL-UP ON 01-26-96 AND IT IS NOW EMPTY

DEC Investigator Remarks:

Prior to Sept, 2004 data translation this spill Lead_DEC Field was "AUSTIN"

7/11/05 UNASSIGNED/AUSTIN

Map Identification Number 4



KEYSPAN CABLE
HEMPSTEAD AVE/NOTTINGHAM

MALVERNE, NY

Spill Number: 0208498

Close Date:
TT-Id: 520A-0083-712

MAP LOCATION INFORMATION

Site location mapped by: ADDRESS MATCHING
Approximate distance from property: 1605 feet to the WNW

ADDRESS CHANGE INFORMATION

Revised street: HEMPSTEAD AV / NOTTINGHAM RD
Revised zip code: 11565

Source of Spill: INSTITUTIONAL, EDUC, GOV, OTHER
Notifier Type: Local Agency
Caller Name: BILL HALLORAN
DEC Investigator: hmcirrit

Spiller: LIPA
Notifier Name: RICH COALLETTI
Caller Agency: KEYSPAN ENERGY
Contact for more spill info: BILL HALLORAN

Spiller Phone:
Notifier Phone: (516) 545-4007
Caller Phone: (516) 545-4007
Contact Person Phone: (516) 545-4007

Category: Known or probable release, where, without action, there is a potential for a fire/explosion hazard (indoors or outdoors), contamination of drinking water supplies, or significant release to surface waters.
Class: Willing RP - DEC Field Response - Corrective Action Initiated, Taken Over, or Completed by RP or Other Agency

Spill Date	Date Cleanup Ceased	Cause of Spill	Meets Cleanup Standards		Penalty Recommended	
11/15/2002		UNKNOWN	NO		NO	

Material Spilled	Material Class	Quantity Spilled	Units	Quantity Recovered	Units	Resource(s) Affected
CABLE OIL	PETROLEUM	6300	GALLONS	0	GALLONS	SOIL

Caller Remarks:

LOST OIL BETWEEN SUBSTATION'S. THIS IS A UNDERGROUND CABLE THAT THE FUEL IS LOST FROM. CREWS ON SCENE INVESTIGATING. NO CALL BACK NEEDED. TANK 4 IS WHERE OIL IS MISSING FROM.

DEC Investigator Remarks:

Prior to Sept, 2004 data translation this spill Lead_DEC Field was "ENGELHARDT WELL"

2/9/07 FILE REASSIGNED

9/11/13 FILE REASSIGNED



NO ACTIVE HAZARDOUS SPILLS – MISC. SPILL CAUSES – EQUIPMENT FAILURE, HUMAN ERROR, TANK OVERFILL, DELIBERATE SPILL, TRAFFIC ACCIDENT, HOUSEKEEPING, ABANDONED DRUM, VANDALISM AND STORMS – IDENTIFIED WITHIN 1/2 MILE SEARCH RADIUS. All spills mapped and profiled within 1/4 mile. Between 1/4 mile and 1/2 mile search radius, spills reported to be greater than 100 units and spills reported in the NYSDEC Fall 1998 MTBE Survey are mapped and profiled. Spills reported to be less than 100 units are listed in a table at the end of this section.

THE FOLLOWING ACTIVE SPILLS FOR THIS CATEGORY WERE REPORTED BETWEEN 1/4 MILE AND 1/2 MILE SEARCH RADIUS FROM THE SUBJECT ADDRESS. THESE SPILLS WERE REPORTED TO BE LESS THAN 100 UNITS IN QUANTITY AND CAUSED BY: EQUIPMENT FAILURE, HUMAN ERROR, TANK OVERFILL, DELIBERATE SPILL, TRAFFIC ACCIDENT, HOUSEKEEPING, ABANDONED DRUM, VANDALISM, OR STORMS. THESE SPILLS ARE NEITHER MAPPED NOR PROFILED IN THIS REPORT.

FACILITY ID	FACILITY NAME	STREET	CITY
1408915	UNKNOWN	84 FRANKLIN AVE	MALVERNE



CLOSED STATUS TANK FAILURES IDENTIFIED WITHIN 1/2 MILE SEARCH RADIUS

PLEASE NOTE: * Compass directions can vary substantially for sites located very close to the subject property address.

Map Identification Number 5 **NAPHEGE CAZE RESIDENCE** **Spill Number: 0308830** **Close Date: 05/02/2005**
 21 CORAL COURT MALVERNE, NY TT-Id: 520A-0068-110

MAP LOCATION INFORMATION
 Site location mapped by: ADDRESS MATCHING
 Approximate distance from property: 1901 feet to the N

ADDRESS CHANGE INFORMATION
 Revised street: NO CHANGE
 Revised zip code: 11565

Source of Spill: PRIVATE DWELLING Spiller: NAPHEGE CAZE – NAPHEGE CAZE RESIDENCE Spiller Phone: (516) 561-0628
 Notifier Type: Other Notifier Name: KRIS PARK Notifier Phone: (516) 686-2042
 Caller Name: KRIS PARK Caller Agency: PETRO OIL Caller Phone: (516) 686-2042
 DEC Investigator: WJGABIN Contact for more spill info: NAPHEGE CAZE Contact Person Phone: (516) 561-0628

Category: Known or probable release, where, without action, there is a potential for a fire/explosion hazard (indoors or outdoors), contamination of drinking water supplies, or significant release to surface waters.

Class: Willing RP – DEC Field Response – Corrective Action Initiated, Taken Over, or Completed by RP or Other Agency

Spill Date	Date Cleanup Ceased	Cause of Spill	Meets Cleanup Standards	Penalty Recommended
11/19/2003		TANK FAILURE	NO	NO

Material Spilled	Material Class	Quantity Spilled	Units	Quantity Recovered	Units	Resource(s) Affected
#2 FUEL OIL	PETROLEUM	0	GALLONS	0	GALLONS	SOIL

Caller Remarks: NO REMARKS GIVEN FOR THIS SPILL

DEC Investigator Remarks:

Prior to Sept, 2004 data translation this spill Lead_DEC Field was "GABIN"
 SPOKE WITH KRIS-TANK WAS EMPTY BUT THEY MADE A DELIVERY LAST MONTH, TANK SHOULD HAVE BEEN HALF FULL, PETRO PUT CUSTOMER ON A TEMP TANK AND PUT CUSTOMER IN TOUCH WITH MILRO TO ARRANGE TANK REMOVAL AND NEW TANK INSTALL

ADMINISTRATIVE CLOSURE, THIS OFFICE DID NOT REC'VE A RESPONSE FROM THE SPILLER WITH REGARDS OF THE CLEANUP

Map Identification Number 6 **MARK HANNON RESIDENCE** **Spill Number: 9815479** **Close Date: 10/01/2002**
 50 NASSAU BLVD MALVERNE, NY TT-Id: 520A-0070-541

MAP LOCATION INFORMATION

Site location mapped by: ADDRESS MATCHING
 Approximate distance from property: 2190 feet to the SSW

ADDRESS CHANGE INFORMATION

Revised street: NO CHANGE
 Revised zip code: 11565

Source of Spill: PRIVATE DWELLING Spiller: MR HANNON – MARK HANNON RESIDENCE Spiller Phone: (516) 599-2471
 Notifier Type: Other Notifier Name: MECHANIC Notifier Phone:
 Caller Name: JIM KANE Caller Agency: SLOMANS OIL Caller Phone: (516) 932-7000
 DEC Investigator: DONOVAN Contact for more spill info: MR HANNON Contact Person Phone: (516) 599-2471

Category: Known or probable release, where, without action, there is a potential for a fire/explosion hazard (indoors or outdoors), contamination of drinking water supplies, or significant release to surface waters.

Class: Willing RP – DEC Field Response – Corrective Action Initiated, Taken Over, or Completed by RP or Other Agency

Spill Date	Date Cleanup Ceased	Cause of Spill	Meets Cleanup Standards		Penalty Recommended	
03/29/1999		TANK FAILURE	YES		NO	
Material Spilled	Material Class	Quantity Spilled	Units	Quantity Recovered	Units	Resource(s) Affected
#2 FUEL OIL	PETROLEUM	175.00	GALLONS	0.00	GALLONS	SOIL

Caller Remarks:

PROBABLE TANK FAILURE, BURIED TANK ROTTED, PRODUCT IN THE GROUND.

DEC Investigator Remarks: NO DEC INVESTIGATOR REMARKS GIVEN FOR THIS SPILL.

Map Identification Number 7 **WACO S/S** **Spill Number: 9110917** **Close Date: 07/13/2000**
 471 HEMPSTEAD AVENUE MALVERNE, NY TT-Id: 520A-0072-858

MAP LOCATION INFORMATION

Site location mapped by: MANUAL MAPPING (4)
 Approximate distance from property: 2636 feet to the N

ADDRESS CHANGE INFORMATION

Revised street: NO CHANGE
 Revised zip code: 11565

Source of Spill: COMMERCIAL/INDUSTRIAL	Spiller: SNUGGLE VENTURES	Spiller Phone: (201) 684-7755
Notifier Type: Health Department	Notifier Name: ANONYMOUS	Notifier Phone:
Caller Name: MIKE PALMISANO	Caller Agency: NCDH	Caller Phone: (516) 535-3314
DEC Investigator: CAMPBELL	Contact for more spill info:	Contact Person Phone:

Category: Known petroleum or hazardous material release with minimal potential for fire/explosion (indoors or outdoors), drinking water contamination, or releases to surface waters.

Class: Willing RP – DEC Field Response – Corrective Action Initiated, Taken Over, or Completed by RP or Other Agency

Spill Date	Date Cleanup Ceased	Cause of Spill	Meets Cleanup Standards		Penalty Recommended	
07/15/1991		TANK FAILURE	YES		NO	

Material Spilled	Material Class	Quantity Spilled		Quantity Recovered		Resource(s) Affected
		Units		Units		
WASTE OIL/USED OIL	PETROLEUM	0	GALLONS	0	GALLONS	GROUNDWATER

Caller Remarks:

ANONY CALLER CALLED NCHD REPORTING SPILL AT WACO S/S, NCHD HAS ECON AUTO SERV REGISTERED AT THAT SITE, CALLER CLAIMED OIL COMING UP FROM GROUND BEHIND GARAGE, NCDH SENT LETTER ON THIS TANK #6

DEC Investigator Remarks: NO DEC INVESTIGATOR REMARKS GIVEN FOR THIS SPILL.



CLOSED STATUS TANK TEST FAILURES IDENTIFIED WITHIN 1/2 MILE SEARCH RADIUS

PLEASE NOTE: * Compass directions can vary substantially for sites located very close to the subject property address.

Map Identification Number 8 **SCHNEIDER REALTY** **Spill Number: 8801830** **Close Date: 02/18/2004**
 34-40 CHURCH STREET MALVERNE, NY TT-Id: 520A-0079-779

MAP LOCATION INFORMATION
 Site location mapped by: MANUAL MAPPING (4)
 Approximate distance from property: 1303 feet to the NW

ADDRESS CHANGE INFORMATION
 Revised street: NO CHANGE
 Revised zip code: 11565

Source of Spill: INSTITUTIONAL, EDUC, GOV, OTHER Spiller: LOIUS GELER – SCHNEIDER REALTY Spiller Phone: (516) 569-3131
 Notifier Type: Tank Tester Notifier Name:
 Caller Name: MIKE HATEZEL Caller Agency: DENETAL ENV.(KAPCO) Notifier Phone:
 DEC Investigator: T/T/F Contact for more spill info: Caller Phone: (516) 747-3704
 Contact Person Phone:

Category: Known or probable release, where, without action, there is a potential for a fire/explosion hazard (indoors or outdoors), contamination of drinking water supplies, or significant release to surface waters.

Class: Willing RP – DEC Field Response – Corrective Action Initiated, Taken Over, or Completed by RP or Other Agency

Spill Date	Date Cleanup Ceased	Cause of Spill	Meets Cleanup Standards	Penalty Recommended
05/27/1988		TANK TEST FAILURE	YES	NO

Material Spilled	Material Class	Quantity Spilled	Units	Quantity Recovered	Units	Resource(s) Affected
#2 FUEL OIL	PETROLEUM	0	GALLONS	0	GALLONS	GROUNDWATER


TANK TEST INFORMATION

Tank Number	Tank Size	Tank Test Method	Leak Rate	Gross Leak or Failure
		Unknown	0.00	UNKNOWN

Caller Remarks:

#1 – 2K FAILED AT -.399; #2 – 850G GROSS FAILURE. FAILED PETROTITE SYSTEM.

DEC Investigator Remarks: NO DEC INVESTIGATOR REMARKS GIVEN FOR THIS SPILL.

Map Identification Number 9  **DRY CLEANERS** **Spill Number: 9502728** **Close Date: 10/02/1995**
 324 HEMPSTEAD AVE MALVERNE, NY TT-Id: 520A-0074-787

MAP LOCATION INFORMATION

Site location mapped by: MANUAL MAPPING (3)
 Approximate distance from property: 1665 feet to the NW

ADDRESS CHANGE INFORMATION

Revised street: NO CHANGE
 Revised zip code: 11565

Source of Spill: COMMERCIAL/INDUSTRIAL Spiller: DRY CLEANERS Spiller Phone:
 Notifier Type: Tank Tester Notifier Name: Notifier Phone:
 Caller Name: BOB KLESHEKY Caller Agency: DRY AS A BONE Caller Phone: (516) 678-5115
 DEC Investigator: T/T/F Contact for more spill info: Contact Person Phone:

Category: Known or probable release, where, without action, there is a potential for a fire/explosion hazard (indoors or outdoors),
 contamination of drinking water supplies, or significant release to surface waters.
 Class: Willing RP – DEC Field Response – Corrective Action Initiated, Taken Over, or Completed by RP or Other Agency

Spill Date	Date Cleanup Ceased	Cause of Spill	Meets Cleanup Standards	Penalty Recommended
06/03/1995	10/02/1995	TANK TEST FAILURE	YES	NO

Material Spilled	Material Class	Quantity Spilled	Units	Quantity Recovered	Units	Resource(s) Affected
#2 FUEL OIL	PETROLEUM	0	GALLONS	0	GALLONS	SOIL

TANK TEST INFORMATION

Tank Number	Tank Size	Tank Test Method	Leak Rate	Gross Leak or Failure
		Unknown	0.00	UNKNOWN

Caller Remarks:

550 FAILED HORNER EZ CHECK III, GROSS FAILURE, DRY AS A BONE TESTER,

DEC Investigator Remarks: NO DEC INVESTIGATOR REMARKS GIVEN FOR THIS SPILL.

Map Identification Number 10 **PINCKNEY RESIDENCE**
 530 HOPAT CONG AVENUE

WEST HEMPSTEAD, NY

Spill Number: 0212438

Close Date: 12/10/2009
 TT-Id: 520A-0068-351

MAP LOCATION INFORMATION

Site location mapped by: ADDRESS MATCHING
 Approximate distance from property: 2278 feet to the ENE

ADDRESS CHANGE INFORMATION
 Revised street: 530 HOPATCONG AV
 Revised zip code: 11552

Source of Spill: PRIVATE DWELLING
 Notifier Type: Tank Tester
 Caller Name: SCOTT SWEZEY
 DEC Investigator: T/T/F

Spiller: HAZEL PINCKNEY – PINCKNEY RESIDENCE
 Notifier Name: SCOTT SWEZEY
 Caller Agency: PRO TEST
 Contact for more spill info: HAZEL PINCKNEY

Spiller Phone: (516) 571-5447
 Notifier Phone: (631) 321-4670
 Caller Phone: (631) 321-4670
 Contact Person Phone: (516) 571-5447

Category: Known or probable release, where, without action, there is a potential for a fire/explosion hazard (indoors or outdoors),
 contamination of drinking water supplies, or significant release to surface waters.
 Class: Willing RP – DEC Field Response – Corrective Action Initiated, Taken Over, or Completed by RP or Other Agency


Spill Date	Date Cleanup Ceased	Cause of Spill	Meets Cleanup Standards		Penalty Recommended	
03/18/2003		TANK TEST FAILURE	NO		NO	

Material Spilled	Material Class	Quantity Spilled	Units	Quantity Recovered	Units	Resource(s) Affected
#2 FUEL OIL	PETROLEUM	0	GALLONS	0	GALLONS	SOIL

Caller Remarks: NO REMARKS GIVEN FOR THIS SPILL

DEC Investigator Remarks:

SPOKE WITH MS PINCKNEY, FAILED ULLAGE PORTION, HC EXPLAINED OPTIONS, PART OF A REFINANCING DEAL
 ADMINISTRATIVELY CLOSED

Map Identification Number 11 **FRANK TULLY RESIDENCE**
 66 ELMER AVENUE

MALVERNE, NY

Spill Number: 9911813

Close Date: 02/28/2000
 TT-Id: 520A-0081-150

MAP LOCATION INFORMATION

Site location mapped by: MANUAL MAPPING (3)
 Approximate distance from property: 2325 feet to the WNW

ADDRESS CHANGE INFORMATION
 Revised street: NO CHANGE
 Revised zip code: 11565

Source of Spill: PRIVATE DWELLING Spiller: FRANK TULLY – FRANK TULLY RESIDENCE Spiller Phone: (516) 887–3068
 Notifier Type: Tank Tester Notifier Name: WALTER GOULD Notifier Phone: (800) 440–8265
 Caller Name: MARK RICCIARDI Caller Agency: ADVANCE TANK SERVICES Caller Phone: (800) 440–8265
 DEC Investigator: DONOVAN Contact for more spill info: FRANK TULLY Contact Person Phone: (516) 887–3068

Category: Known or probable release, where, without action, there is a potential for a fire/explosion hazard (indoors or outdoors),
 contamination of drinking water supplies, or significant release to surface waters.
 Class: Willing RP – DEC Field Response – Corrective Action Initiated, Taken Over, or Completed by RP or Other Agency

Spill Date	Date Cleanup Ceased	Cause of Spill	Meets Cleanup Standards		Penalty Recommended	
01/11/2000		TANK TEST FAILURE	YES		NO	

Material Spilled	Material Class	Quantity Spilled		Quantity Recovered		Resource(s) Affected
		Units		Units		
#2 FUEL OIL	PETROLEUM	0	GALLONS	0	GALLONS	SOIL

TANK TEST INFORMATION

Tank Number	Tank Size	Tank Test Method	Leak Rate	Gross Leak or Failure
1	1000	Alert Model 1000 plus 1050 (Formerly Gilbarc	0.00	UNKNOWN

Caller Remarks:

homeowner advised to uncover, isolate and retest.

DEC Investigator Remarks: NO DEC INVESTIGATOR REMARKS GIVEN FOR THIS SPILL.

Map Identification Number 12 **FENLEY & NICOL** **Spill Number: 8709324** **Close Date: 02/08/1988**
 OCEAN AVENUE & HEMPSTEAD MALVERNE, NY TT-Id: 520A-0081-674

MAP LOCATION INFORMATION

Site location mapped by: ADDRESS MATCHING
 Approximate distance from property: 2544 feet to the N

ADDRESS CHANGE INFORMATION

Revised street: OCEAN AVENUE / HEMPSTEAD AVE
 Revised zip code: 11565

Source of Spill: GASOLINE STATION OR PBS FACILITY	Spiller: FENLEY & NICOL	Spiller Phone: (516) 586-4900
Notifier Type: Responsible Party	Notifier Name:	Notifier Phone:
Caller Name:	Caller Agency:	Caller Phone:
DEC Investigator: MIRZA	Contact for more spill info:	Contact Person Phone:

Spill Date	Date Cleanup Ceased	Cause of Spill	Meets Cleanup Standards	Penalty Recommended
02/02/1988	02/08/1988	TANK TEST FAILURE	UNKNOWN	NO

Material Spilled	Material Class	Quantity Spilled	Units	Quantity Recovered	Units	Resource(s) Affected
GASOLINE	PETROLEUM	25.00	GALLONS	0.00	GALLONS	SOIL

TANK TEST INFORMATION

Tank Number	Tank Size	Tank Test Method	Leak Rate	Gross Leak or Failure
		Unknown	0.00	UNKNOWN

Caller Remarks:

NOZZLE TURNED ON DURING PRESSURIZED LINE TEST.

DEC Investigator Remarks:

Prior to Sept, 2004 data translation this spill Lead_DEC Field was "MIRZA FD"
 / / : FENLEY IS RESPONDING TO CLEANUP SPILL CONTAINED.F&N CLEANING UP W/PADS IN ONE DRAIN.PENDING DISPOSAL.

FILE HAS BEEN DESTROYED ACCORDING TO STATE ARCHIVE AND RECORD ADMINISTRATOR RETENTION/DISPOSAL PROCEDURES

Map Identification Number 13 **GULF S/S**
 471 HEMPSTEAD AVENUE



MALVERNE, NY

Spill Number: 8708960

Close Date: 03/04/1988
 TT-Id: 520A-0071-613

MAP LOCATION INFORMATION

Site location mapped by: MANUAL MAPPING (4)
 Approximate distance from property: 2636 feet to the N

ADDRESS CHANGE INFORMATION

Revised street: NO CHANGE
 Revised zip code: 11565

Source of Spill: GASOLINE STATION OR PBS FACILITY
 Notifier Type: Tank Tester
 Caller Name:
 DEC Investigator: KDGOERTZ

Spiller: GULF S/S
 Notifier Name:
 Caller Agency:
 Contact for more spill info:

Spiller Phone:
 Notifier Phone:
 Caller Phone:
 Contact Person Phone:

Spill Date	Date Cleanup Ceased	Cause of Spill	Meets Cleanup Standards	Penalty Recommended
01/20/1988	03/04/1988	TANK TEST FAILURE	UNKNOWN	NO

Material Spilled	Material Class	Quantity Spilled	Units	Quantity Recovered	Units	Resource(s) Affected
GASOLINE	PETROLEUM	0	GALLONS	0	GALLONS	GROUNDWATER

TANK TEST INFORMATION

Tank Number	Tank Size	Tank Test Method	Leak Rate	Gross Leak or Failure
		Unknown	0.00	UNKNOWN

Caller Remarks:

8K GROSS LEAK

DEC Investigator Remarks:

Prior to Sept, 2004 data translation this spill Lead_DEC Field was "GOERTZ FD"
 / / : WILL EXCAVATE, ISOLATE & RETEST. F&N TESTER.

01/29/88: AFTER F&N REPLACED PRODUCT LINE, RETESTED SYSTEM & PASSED. DEC NOT PRESENT DURING RETEST.

FILE HAS BEEN DESTROYED ACCORDING TO STATE ARCHIVE AND RECORD ADMINISTRATOR RETENTION/DISPOSAL PROCEDURES



CLOSED STATUS UNKNOWN CAUSE SPILLS AND OTHER CAUSE SPILLS IDENTIFIED WITHIN 1/2 MILE SEARCH RADIUS

PLEASE NOTE: * Compass directions can vary substantially for sites located very close to the subject property address.

Map Identification Number 14 **MARY HANSON RESIDENCE** **Spill Number: 9314520** **Close Date: 08/07/2007**
 166 WRIGHT STREET MALVERNE, NY TT-Id: 520A-0076-931

MAP LOCATION INFORMATION
 Site location mapped by: MANUAL MAPPING (3)
 Approximate distance from property: 265 feet to the NE

ADDRESS CHANGE INFORMATION
 Revised street: 166 WRIGHT AV
 Revised zip code: 11565

Source of Spill: PRIVATE DWELLING Spiller: MARY HANSON RESIDENCE Spiller Phone:
 Notifier Type: Other Notifier Name:
 Caller Name: ROSA PLATT Caller Agency: BJ OIL Notifier Phone:
 DEC Investigator: Unassigned Contact for more spill info: Caller Phone: (516) 223-9896
 Contact Person Phone:

Category: Known or probable release, where, without action, there is a potential for a fire/explosion hazard (indoors or outdoors), contamination of drinking water supplies, or significant release to surface waters.

Class: Willing RP – DEC Field Response – Corrective Action Initiated, Taken Over, or Completed by RP or Other Agency

Spill Date	Date Cleanup Ceased	Cause of Spill	Meets Cleanup Standards		Penalty Recommended	
03/11/1994		UNKNOWN	NO		NO	

Material Spilled	Material Class	Quantity Spilled		Quantity Recovered		Resource(s) Affected
		Units		Units		
#2 FUEL OIL	PETROLEUM	0	GALLONS	0	GALLONS	GROUNDWATER

Caller Remarks:


350 GALS OF OIL LASTED ONLY 1 MONTH, SPILLER RAN OUT OF OIL, SHE HAS BEEN LOOSING OIL FOR SOMETIME. 550 U/G TANK IS LEAKING, NOT SURE OF IF TANK LEAKING ?

DEC Investigator Remarks:

Prior to Sept, 2004 data translation this spill Lead_DEC Field was "DECANDIA"

10/15/04 FILE REASSIGNED

ADMINISTRATIVELY CLOSED

Map Identification Number 15 **DICOCCO RESIDENCE**
 11 LINMOUTH ROAD

MALVERNE, NY

Spill Number: 9608928

Close Date: 09/30/1998

TT-Id: 520A-0075-714

MAP LOCATION INFORMATION

Site location mapped by: MANUAL MAPPING (3)

Approximate distance from property: 1104 feet to the SW

ADDRESS CHANGE INFORMATION

Revised street: NO CHANGE

Revised zip code: 11565

Source of Spill: PRIVATE DWELLING

Notifier Type: Affected Persons

Caller Name: LARRY FIEDLER

DEC Investigator: BPAUSTIN

Spiller: STEPHANIE DICOCCO – DICOCCO RESIDENCE

Notifier Name: DICOCCO RES

Caller Agency: SUNRISE FUEL

Contact for more spill info: STEPHANIE DICOCCO

Spiller Phone: (516) 596-0317

Notifier Phone: (516) 657-9714

Caller Phone: (516) 349-0002

Contact Person Phone: (516) 596-0317

Category: Known petroleum or hazardous material release with minimal potential for fire/explosion (indoors or outdoors), drinking water contamination, or releases to surface waters.

Class: Willing RP – No DEC Field Response – Corrective Action Initiated or Completed by RP or Other Agency

Spill Date	Date Cleanup Ceased	Cause of Spill	Meets Cleanup Standards		Penalty Recommended	
10/17/1996		UNKNOWN	YES		NO	

Material Spilled	Material Class	Quantity Spilled	Units	Quantity Recovered	Units	Resource(s) Affected
#2 FUEL OIL	PETROLEUM	0	GALLONS	0	GALLONS	SOIL


Caller Remarks:

caller says that there is no spill /no oil on the vent pipe/appears to be coming from the ground

DEC Investigator Remarks:

Prior to Sept, 2004 data translation this spill Lead_DEC Field was "AUSTIN"

SLOMINS ALSO RESPONDED, OIL OBSERVED AROUND VENT IN SOIL AND AT BOTTOM OF PIPE,NONE OBSERVED AT TOP OF VENT, SAME AS 96-08918

Map Identification Number 16  **RESIDENCE**
100 HANSON PLACE

MALVERNE, NY

Spill Number: 9810532

Close Date: 11/20/1998
TT-Id: 520A-0070-605

MAP LOCATION INFORMATION

Site location mapped by: MANUAL MAPPING (3)
Approximate distance from property: 1244 feet to the W

ADDRESS CHANGE INFORMATION

Revised street: NO CHANGE
Revised zip code: 11565

Source of Spill: PRIVATE DWELLING
Notifier Type: Responsible Party
Caller Name: LAURIE HEATH
DEC Investigator: UNASSIGNED

Spiller: LAURIE HEATH - PETRO FUEL
Notifier Name: DRIVER
Caller Agency: PETRO FUEL
Contact for more spill info: CRAIG SMITH

Spiller Phone: (516) 338-1180
Notifier Phone:
Caller Phone: (516) 338-1180
Contact Person Phone: (516) 593-5674

Category: Possible petroleum release with minimal potential for fire/explosion (indoors or outdoors), drinking water contamination, or releases to surface waters, known releases with no potential for damage, or non-petroleum/non-hazardous spills.
Class: Willing RP - No DEC Field Response - Corrective Action Initiated or Completed by RP or Other Agency

Spill Date	Date Cleanup Ceased	Cause of Spill	Meets Cleanup Standards	Penalty Recommended
11/19/1998		OTHER	YES	NO


Material Spilled	Material Class	Quantity Spilled	Units	Quantity Recovered	Units	Resource(s) Affected
#2 FUEL OIL	PETROLEUM	0	GALLONS	0	GALLONS	SOIL

Caller Remarks:

LEAKING NOZZLE CAUSING APPROX 4 OUNCES TO SPILL ONTO LEAVES AND GRASS. SPILL HAS BEEN CLEANED UP BY OIL CO.

DEC Investigator Remarks:

Prior to Sept, 2004 data translation this spill Lead_DEC Field was "NONE"
NO RESPONSE NEEDED, PER LAURIE HEATH CLEANED UP BY SERVICEMAN

Map Identification Number 17 **KENNY RESIDENCE**
 256 ROLLING STREET

MALVERNE, NY

Spill Number: 8911815

Close Date: 03/16/1990
 TT-Id: 520A-0072-145

MAP LOCATION INFORMATION
 Site location mapped by: MANUAL MAPPING (3)
 Approximate distance from property: 1245 feet to the SSW

ADDRESS CHANGE INFORMATION
 Revised street: NO CHANGE
 Revised zip code: 11565

Source of Spill: TANK TRUCK
 Notifier Type: Affected Persons
 Caller Name: MRS.NINA KENNY
 DEC Investigator: MANCILLA

Spiller: MR SHERIDAN - LONG ISLAND OIL
 Notifier Name:
 Caller Agency: RESIDENT
 Contact for more spill info:

Spiller Phone: (516) 799-3111
 Notifier Phone:
 Caller Phone: (516) 599-2093
 Contact Person Phone:

Category: Known or probable release, where, without action, there is a potential for a fire/explosion hazard (indoors or outdoors),
 contamination of drinking water supplies, or significant release to surface waters.
 Class: Willing RP - No DEC Field Response - Corrective Action Initiated or Completed by RP or Other Agency

Spill Date	Date Cleanup Ceased	Cause of Spill	Meets Cleanup Standards		Penalty Recommended	
03/13/1990	03/16/1990	OTHER	UNKNOWN		NO	


Material Spilled	Material Class	Quantity Spilled	Units	Quantity Recovered	Units	Resource(s) Affected
#2 FUEL OIL	PETROLEUM	20.00	GALLONS	0.00	GALLONS	SOIL

Caller Remarks:

SPILL ONTO SIDEWALK, DRIVEWAY, LAWN, SPEEDY DRY APPLIED TO SIDEWALK AND DRIVEWAY, BUT NOTHING DONE TO CLEANUP LAWN

DEC Investigator Remarks:

SPILL WAS CLEANED UP, DISPOSAL RECPT REC'VD

Map Identification Number 18 **SPILL NUMBER 0405502**
 OCEAN AVE/RAY LANE

MALVERNE, NY

Spill Number: 0405502

Close Date: 08/19/2004
 TT-Id: 520A-0067-571

MAP LOCATION INFORMATION
 Site location mapped by: ADDRESS MATCHING
 Approximate distance from property: 1254 feet to the N

ADDRESS CHANGE INFORMATION
 Revised street: NO CHANGE
 Revised zip code: 11565

Source of Spill: UNKNOWN	Spiller: JAMES BROWN – NCDPW	Spiller Phone: (516) 571-7200
Notifier Type: Responsible Party	Notifier Name: JAMES BROWN	Notifier Phone: (516) 571-7200
Caller Name: JAMES BROWN	Caller Agency: NASSAU CTY SEWER MAINT.	Caller Phone: (516) 571-7200
DEC Investigator: UNASSIGNED	Contact for more spill info: JAMES BROWN	Contact Person Phone: (516) 571-7200

Category: Possible petroleum release with minimal potential for fire/explosion (indoors or outdoors), drinking water contamination, or releases to surface waters, known releases with no potential for damage, or non-petroleum/non-hazardous spills.
 Class: Willing RP – No DEC Field Response – Corrective Action Initiated or Completed by RP or Other Agency

Spill Date	Date Cleanup Ceased	Cause of Spill	Meets Cleanup Standards		Penalty Recommended	
08/19/2004		UNKNOWN	YES		NO	

Material Spilled	Material Class	Quantity Spilled		Quantity Recovered		Resource(s) Affected
			Units		Units	
RAW SEWAGE	OTHER	0	UNKNOWN	0	UNKNOWN	SOIL
RAW SEWAGE	OTHER	0	GALLONS	0	GALLONS	SOIL

Caller Remarks:

UNSURE WHAT HAPPENED, BUT SEWER IS COMING UP FROM A MANHOLE, NEAR PARK: STREAM NEARBY THAT IT IS GOING INTO ALSO:

DEC Investigator Remarks:

Prior to Sept, 2004 data translation this spill Lead_DEC Field was "NONE"
 8/19 1335 CALLED BROWN

- NO ESTIMATE ON AMOUNT
- A CITIZEN NOTICED ODOR AND CALLED THEM
- SPILLAGE HAS BEEN STOPPED
- HE IS AWAITING DETAILS ON CAUSE, AMOUNT, ETC
- NEXT TO "BOB WHELAN FIELD" (A PARK)

Map Identification Number 19



UNKNOWN

65 BIRCH ROAD
POLE 3

MALVERNE, NY

Spill Number: 0913122

Close Date: 09/23/2010

TT-Id: 520A-0249-655

MAP LOCATION INFORMATION

Site location mapped by: MANUAL MAPPING (3)
Approximate distance from property: 1291 feet to the WSW

ADDRESS CHANGE INFORMATION

Revised street: NO CHANGE
Revised zip code: 11565

Source of Spill: COMMERCIAL/INDUSTRIAL
Notifier Type: Responsible Party
Caller Name:
DEC Investigator: Unassigned

Spiller: FRANK NAGLIERI – NATIONAL GRID
Notifier Name:
Caller Agency:
Contact for more spill info: FRANK NAGLIERI

Spiller Phone:
Notifier Phone:
Caller Phone:
Contact Person Phone: (917) 574-3302

Category: Known petroleum or hazardous material release with minimal potential for fire/explosion (indoors or outdoors), drinking water contamination, or releases to surface waters.

Class: Willing RP – No DEC Field Response – Corrective Action Initiated or Completed by RP or Other Agency

Spill Date	Date Cleanup Ceased	Cause of Spill	Meets Cleanup Standards		Penalty Recommended	
03/16/2010		OTHER	NO		NO	

Material Spilled	Material Class	Quantity Spilled	Units	Quantity Recovered	Units	Resource(s) Affected
TRANSFORMER OIL	PETROLEUM	10.00	UNKNOWN	0.00	UNKNOWN	IMPERVIOUS SURFACE


Caller Remarks:

onto pavement; unknown PCB'S. Clean up pending

DEC Investigator Remarks:

SEVERE NORTHEASTER WITH HEAVY RAIN AND VERY STRONG WINDS 3/13-3/15 DR

PER NATIONAL GRID:
10 GALLONS MINERAL OIL

Map Identification Number 20 **UNKNOWN** **Spill Number: 0913279** **Close Date: 09/24/2010**
 11 NORTH CAMBRIDGE STREET MALVERNE, NY TT-Id: 520A-0249-665
 TRANSFORMER

MAP LOCATION INFORMATION

Site location mapped by: MANUAL MAPPING (3)
 Approximate distance from property: 1362 feet to the S

ADDRESS CHANGE INFORMATION

Revised street: NO CHANGE
 Revised zip code: 11565

Source of Spill: COMMERCIAL/INDUSTRIAL Spiller: FRANK NAGLIERI – NATIONAL GRID Spiller Phone:
 Notifier Type: Responsible Party Notifier Name: Notifier Phone:
 Caller Name: Caller Agency: Caller Phone:
 DEC Investigator: Unassigned Contact for more spill info: FRANK NAGLIERI Contact Person Phone: (917) 578-0160

Category: Known petroleum or hazardous material release with minimal potential for fire/explosion (indoors or outdoors), drinking water contamination, or releases to surface waters.

Class: Willing RP – No DEC Field Response – Corrective Action Initiated or Completed by RP or Other Agency

Spill Date	Date Cleanup Ceased	Cause of Spill	Meets Cleanup Standards	Penalty Recommended
03/17/2010		OTHER	NO	NO

Material Spilled	Material Class	Quantity Spilled	Units	Quantity Recovered	Units	Resource(s) Affected
TRANSFORMER OIL	PETROLEUM	5.00	GALLONS	0.00	GALLONS	SOIL

Caller Remarks:


Caller reporting a spill of 5 gallons of transformer oil to street due to weather. Clean up is pending.

DEC Investigator Remarks:

SEVERE NORTHEASTER WITH HEAVY RAIN AND VERY STRONG WINDS 3/13-3/15 DR

PER NATIONAL GRID INCIDENT DESCRIPTION:

5 GALLONS MINERAL OIL
 POLE TOP TRANSFORMER LEAKING ON A PUBLIC ROADWAY, DISPATCHED WRS TO ASSESS AND CLEANUP THE SITE

Map Identification Number 21 **VILLAGE OF MALVERNE**
 99 CHURCH STREET

MALVERNE, NY 11565

Spill Number: 0485295

Close Date: 03/03/2005
 TT-Id: 520A-0066-943

MAP LOCATION INFORMATION

Site location mapped by: MANUAL MAPPING (4)
 Approximate distance from property: 1403 feet to the NNW

ADDRESS CHANGE INFORMATION

Revised street: NO CHANGE
 Revised zip code: NO CHANGE

Source of Spill: INSTITUTIONAL, EDUC, GOV, OTHER
 Notifier Type: Health Department
 Caller Name: ROBIN PUTNAM
 DEC Investigator: NJACAMPO

Spiller:
 Notifier Name: SAME
 Caller Agency: NCDH
 Contact for more spill info:

Spiller Phone:
 Notifier Phone: (516) 571-3314
 Caller Phone: (516) 571-3314
 Contact Person Phone:

Category: Known or probable release, where, without action, there is a potential for a fire/explosion hazard (indoors or outdoors),
 contamination of drinking water supplies, or significant release to surface waters.
 Class: Willing RP - DEC Field Response - Corrective Action Initiated, Taken Over, or Completed by RP or Other Agency

Spill Date	Date Cleanup Ceased	Cause of Spill	Meets Cleanup Standards		Penalty Recommended	
12/09/2004		OTHER	NO		NO	

Material Spilled	Material Class	Quantity Spilled	Units	Quantity Recovered	Units	Resource(s) Affected
#2 FUEL OIL	PETROLEUM	0	GALLONS	0	GALLONS	SOIL

Caller Remarks:

caller states that during removal of 3K #2 fuel oil tank, heavily contaminated soil was encountered. Will leave hole open for inspection on 12/10/04.

DEC Investigator Remarks:


SAME AS 04-10044

OD TO ASSIGN FOR INSPECTION

12/15/04 file assigned

121 YARDS REMOVED AND PROPERLY DISPOSED, ENDPOINT SAMPLES ND,

1/13/05 ACAMPORA HAD TELECON WITH BRIAN MCCAGE @ F&N, THEY HAVE TAKEN BOTTOM AND SIDEWALL SAMPLES AND STOCKPILED CONTAMINATED SOIL, EXCAVATION LEFT OPEN FOR INSPECTION, WILL INSPECT ON 18TH

Map Identification Number 22 **TOWN HALL**
 99 CHURCH STREET

MALVERNE, NY

Spill Number: 0410044

Close Date: 12/09/2004
 TT-Id: 520A-0067-654

MAP LOCATION INFORMATION

Site location mapped by: MANUAL MAPPING (4)
 Approximate distance from property: 1403 feet to the NNW

ADDRESS CHANGE INFORMATION

Revised street: NO CHANGE
 Revised zip code: 11565

Source of Spill: COMMERCIAL/INDUSTRIAL
 Notifier Type: Affected Persons
 Caller Name: JOSEPH PARISA
 DEC Investigator: Unassigned

Spiller: JOSEPH PARISA – TOWN HALL
 Notifier Name: JOSEPH PARISA
 Caller Agency: ENVIORMENATL SERVICES
 Contact for more spill info: JOSEPH PARISA

Spiller Phone: (631) 395-9888
 Notifier Phone: (631) 395-9888
 Caller Phone: (631) 395-9888
 Contact Person Phone: (631) 395-9888

Category: Known or probable release, where, without action, there is a potential for a fire/explosion hazard (indoors or outdoors),
 contamination of drinking water supplies, or significant release to surface waters.
 Class: Willing RP – DEC Field Response – Corrective Action Initiated, Taken Over, or Completed by RP or Other Agency

Spill Date	Date Cleanup Ceased	Cause of Spill	Meets Cleanup Standards	Penalty Recommended
12/09/2004		OTHER	NO	NO

Material Spilled	Material Class	Quantity Spilled	Units	Quantity Recovered	Units	Resource(s) Affected
#2 FUEL OIL	PETROLEUM	0	GALLONS	0	GALLONS	SOIL

TANK TEST INFORMATION

Tank Number	Tank Size	Tank Test Method	Leak Rate	Gross Leak or Failure
	3000	Unknown	0.00	UNKNOWN

Caller Remarks:

removed the 3,000 gallon tank and it was a leaker. Has not been cleaned up

DEC Investigator Remarks:

SAME AS 04-85295, NEED 12/10/04 INSPECTION

Map Identification Number 23 **UNKNOWN** **Spill Number: 1108503** **Close Date: 04/05/2012**
 306-312 HEMPSTEAD AVE/OCEAN MALVERNE, NY TT-Id: 520A-0266-426

MAP LOCATION INFORMATION
 Site location mapped by: MANUAL MAPPING (3)
 Approximate distance from property: 1623 feet to the NW

ADDRESS CHANGE INFORMATION
 Revised street: NO CHANGE
 Revised zip code: 11565

Source of Spill: COMMERCIAL/INDUSTRIAL Spiller: UNKNOWN Spiller Phone:
 Notifier Type: Local Agency Notifier Name: Notifier Phone:
 Caller Name: Caller Agency: Caller Phone:
 DEC Investigator: wxprzylo Contact for more spill info: ROB DILAVORE Contact Person Phone: (516) 790-3036 ext. 0

Category: Known petroleum or hazardous material release with minimal potential for fire/explosion (indoors or outdoors), drinking water contamination, or releases to surface waters.
 Class: Willing RP – DEC Field Response – Corrective Action Initiated, Taken Over, or Completed by RP or Other Agency

Spill Date	Date Cleanup Ceased	Cause of Spill	Meets Cleanup Standards	Penalty Recommended
10/05/2011		OTHER	NO	NO

Material Spilled	Material Class	Quantity Spilled	Units	Quantity Recovered	Units	Resource(s) Affected
GASOLINE	PETROLEUM	0	UNKNOWN	0	UNKNOWN	SOIL

Caller Remarks:

REQ CALLBACK TO ROB ASAP – Fire Inspector on scene says construction crew dug up low pressure gas line and discovered buried tanks

DEC Investigator Remarks:

THIS WAS REPORTED AS "322 HEMPSTEAD AVE"- THE NCFM SAID THIS IS THE LOCATION OF THE GAS LINE; THE TANKS ARE AT 306-312 HEMPSTEAD AVE, WHICH IS SOUTH OF OCEAN AVE DR

10/05/11 1250 Hrs (A): Called Dilavore- HE SAID A CONTRACTOR HAD BEEN HIRED BY THE VILLAGE OF MALVERNE TO INSTALL CURBING, LIGHTING, ETC.

10/05/11 1250 Hrs (B): While working along the curb, the contractor uncovered 2 former tanks. One seems to be full of water with a "trace" of gasoline.

10/05/11 1250 Hrs (C): The site is currently a transmission shop, but may have been a gas station or car dealership at some point in the past. THE NCFM AND THE VILLAGE ARE STILL TRYING TO DETERMINE THE SITE HISTORY AND WHO WOULD BE CONSIDERED THE OWNER OF THE TANKS (THE BUSINESS, THE VILLAGE, THE COUNTY, ETC).

10/05/11 1250 Hrs (D): DEC informed Dilavore we would try to have someone call him directly with an ETA. DR

10/05/11 1300 Hrs: Called VP and informed him of the situation. He said he was in Oceanside and could respond, and would call Dilavore. DR

No product in the surrounding soil found, removal of the tanks overseen by NCFM. Cleanup has been completed, no further action required. (VP)

Map Identification Number 24 **UNK** **Spill Number: 9000733** **Close Date: 04/24/1990**
 41 NOTTINGHAM ROAD MALVERNE, NY TT-Id: 520A-0072-210

MAP LOCATION INFORMATION

Site location mapped by: ADDRESS MATCHING
 Approximate distance from property: 1969 feet to the WNW

ADDRESS CHANGE INFORMATION

Revised street: NO CHANGE
 Revised zip code: 11565

Source of Spill: UNKNOWN Spiller: UNK Spiller Phone:
 Notifier Type: Affected Persons Notifier Name: Notifier Phone:
 Caller Name: SGT GUNTHER Caller Agency: MALVERNE POLICE DEPT Caller Phone: (516) 599-3141
 DEC Investigator: UNASSIGNED Contact for more spill info: Contact Person Phone:

Category: Known petroleum or hazardous material release with minimal potential for fire/explosion (indoors or outdoors), drinking water contamination, or releases to surface waters.

Class: Willing RP – DEC Field Response – Corrective Action Initiated, Taken Over, or Completed by RP or Other Agency

Spill Date	Date Cleanup Ceased	Cause of Spill	Meets Cleanup Standards		Penalty Recommended	
04/20/1990	04/24/1990	UNKNOWN	UNKNOWN		NO	

Material Spilled	Material Class	Quantity Spilled	Units	Quantity Recovered	Units	Resource(s) Affected
UNKNOWN PETROLEUM	PETROLEUM	0	GALLONS	0	GALLONS	SOIL

Caller Remarks:

HOUSE BEING BUILT NEXT DOOR.THINKS STAIN IS COMING FROM NEXT DOOR.STAINS ON DRIVEWAY

DEC Investigator Remarks:

Prior to Sept, 2004 data translation this spill Lead_DEC Field was "NONE"

Map Identification Number 25 **MALVERNE PUBLIC LIBRARY**
 SAINT THOMAS PLACE

MALVERNE, NY

Spill Number: 9004484

Close Date: 07/25/1990
 TT-Id: 520A-0079-780

MAP LOCATION INFORMATION

Site location mapped by: MANUAL MAPPING (4)
 Approximate distance from property: 2163 feet to the WNW

ADDRESS CHANGE INFORMATION

Revised street: NO CHANGE
 Revised zip code: 11565

Source of Spill: INSTITUTIONAL, EDUC, GOV, OTHER
 Notifier Type: Health Department
 Caller Name: TOM MCCLOSKEY
 DEC Investigator: KMYAGER

Spiller: MALVERNE PUBLIC LIBRARY
 Notifier Name:
 Caller Agency: NCDH
 Contact for more spill info:

Spiller Phone: (516) 599-1200
 Notifier Phone:
 Caller Phone: (516) 535-3315
 Contact Person Phone:

Spill Date	Date Cleanup Ceased	Cause of Spill	Meets Cleanup Standards	Penalty Recommended
07/23/1990	07/25/1990	OTHER	UNKNOWN	NO


Material Spilled	Material Class	Quantity Spilled	Units	Quantity Recovered	Units	Resource(s) Affected
#2 FUEL OIL	PETROLEUM	0	GALLONS	0	GALLONS	GROUNDWATER

Caller Remarks:

2K TANK, 20 YDS CONT REMOVED.HOLE HAS BEEN LEFT OPEN, NCDH BELIEVES THER IS MORE CONTAMINATION. CONTRACTOR: ACTION DEMO

DEC Investigator Remarks:

Prior to Sept, 2004 data translation this spill Lead_DEC Field was "DEROSA"
 07/25/90: CONTAMINATION REMOVED. NO FURTHER ACTION REQUIRED.

Map Identification Number 26 **UNKNOWN**
 53 NASSAU AVENUE

MALVERNE, NY

Spill Number: 0706532

Close Date: 10/03/2007
 TT-Id: 520A-0065-350

MAP LOCATION INFORMATION

Site location mapped by: ADDRESS MATCHING
 Approximate distance from property: 2221 feet to the NW

ADDRESS CHANGE INFORMATION

Revised street: NO CHANGE
 Revised zip code: 11565

Source of Spill: COMMERCIAL/INDUSTRIAL	Spiller: BILLY STUBER – NATIONAL GRID	Spiller Phone: (917) 578–0160
Notifier Type: Responsible Party	Notifier Name:	Notifier Phone:
Caller Name:	Caller Agency:	Caller Phone:
DEC Investigator: Unassigned	Contact for more spill info: BILLY STUBER	Contact Person Phone: (917) 578–0160

Category: Known petroleum or hazardous material release with minimal potential for fire/explosion (indoors or outdoors), drinking water contamination, or releases to surface waters.

Class: Willing RP – No DEC Field Response – Corrective Action Initiated or Completed by RP or Other Agency

Spill Date	Date Cleanup Ceased	Cause of Spill	Meets Cleanup Standards		Penalty Recommended	
09/11/2007		OTHER	NO		NO	

Material Spilled	Material Class	Quantity Spilled		Quantity Recovered		Resource(s) Affected
		Units		Units		
DIELECTRIC FLUID	PETROLEUM	10.00	GALLONS	0.00	GALLONS	SOIL

Caller Remarks:

TREE LIMB HIT POLE CAUSING SPILL; DUE TO HEAVY RAIN IT CAN'T TELL IF STORM DRAINS EFFECTED AT THIS TIME; HAS BEEN CONTAINED; NOT YET CLEANED;

DEC Investigator Remarks:

9/11/07 16:50 VALDI, TELECON BILLY STUBER, MSG LEFT,
 17:15 B STUBER CALLED BACK, TWO CATCH BASINS AFFECTED, WASTE RECYCLING CALLED TO PUMP OUT (VP)

CLEANUP BY KEYSpan AND WASTE RECYCLING
 COMPLETED ON 9/7/07
 DOCUMENTS IN KEYSpan FILES

FILE HAS BEEN DESTROYED ACCORDING TO STATE ARCHIVE AND RECORD ADMINISTRATOR RETENTION/DISPOSAL PROCEDURES

ALL INFORMATION INCLUDED IN DATABASE

Map Identification Number 27 **RESIDENCE**
 58 BROADWAY

MALVERNE, NY

Spill Number: 9713152

Close Date: 10/15/2001
 TT-Id: 520A-0068-202

MAP LOCATION INFORMATION
 Site location mapped by: MANUAL MAPPING (3)
 Approximate distance from property: 2224 feet to the W

ADDRESS CHANGE INFORMATION
 Revised street: NO CHANGE
 Revised zip code: 11565

Source of Spill: UNKNOWN
 Notifier Type: Responsible Party
 Caller Name: MIKE EMANUELO
 DEC Investigator: DONOVAN

Spiller: UNKNOWN
 Notifier Name: MIKE EMANUELO
 Caller Agency: PETRO OIL
 Contact for more spill info: CALLER

Spiller Phone:
 Notifier Phone: (516) 338-1180
 Caller Phone: (516) 338-1180
 Contact Person Phone: (516) 338-1180

Category: Known petroleum or hazardous material release with minimal potential for fire/explosion (indoors or outdoors), drinking water contamination, or releases to surface waters.
 Class: Willing RP - DEC Field Response - Corrective Action Initiated, Taken Over, or Completed by RP or Other Agency

Spill Date	Date Cleanup Ceased	Cause of Spill	Meets Cleanup Standards		Penalty Recommended	
02/25/1998		UNKNOWN	YES		NO	

Material Spilled	Material Class	Quantity Spilled	Units	Quantity Recovered	Units	Resource(s) Affected
#2 FUEL OIL	PETROLEUM	0	GALLONS	0	GALLONS	SOIL

Caller Remarks:

CALLER STATED THAT THIS RESIDENCE IS A NEW ACCOUNT. HISTORICAL SPILL AT LOCATION.

DEC Investigator Remarks:

SITE INSPECTED, MINOR STAIN AT FILL PIPE, MINIMUM THREAT TO GW, NO FURTHER ACTION

Map Identification Number 28 **RESIDENCE**
 545 PINEBROOK COURT

LAKEVIEW, NY

Spill Number: 0301394

Close Date: 02/16/2005
 TT-Id: 520A-0068-298

MAP LOCATION INFORMATION
 Site location mapped by: ADDRESS MATCHING
 Approximate distance from property: 2256 feet to the E

ADDRESS CHANGE INFORMATION
 Revised street: NO CHANGE
 Revised zip code: 11552

Source of Spill: COMMERCIAL/INDUSTRIAL Spiller: KEYSpan Spiller Phone:
 Notifier Type: Other Notifier Name: Notifier Phone:
 Caller Name: SHAWN DAVIS Caller Agency: KEYSpan Caller Phone: (516) 545-5589
 DEC Investigator: UNASSIGNED Contact for more spill info: SHAWN DAVIS Contact Person Phone: (516) 545-5589

Category: Known petroleum or hazardous material release with minimal potential for fire/explosion (indoors or outdoors), drinking water contamination, or releases to surface waters.
 Class: Willing RP – No DEC Field Response – Corrective Action Initiated or Completed by RP or Other Agency

Spill Date	Date Cleanup Ceased	Cause of Spill	Meets Cleanup Standards		Penalty Recommended	
05/07/2003		OTHER	NO		NO	

Material Spilled	Material Class	Quantity Spilled	Units	Quantity Recovered	Units	Resource(s) Affected
TRANSFORMER OIL	PETROLEUM	15.00	GALLONS	0.00	GALLONS	SOIL

Caller Remarks:

non pcb materal – from transformer – pole rotted out and fell over
 speedy dry put down

DEC Investigator Remarks: NO DEC INVESTIGATOR REMARKS GIVEN FOR THIS SPILL.

Map Identification Number 29 **Ifo Residence** **Spill Number: 0806201** **Close Date: 09/22/2008**
 972 ORLANDO AVENUE WEST HEMPSTEAD, NY TT-Id: 520A-0221-065

MAP LOCATION INFORMATION ADDRESS CHANGE INFORMATION
 Site location mapped by: ADDRESS MATCHING Revised street: NO CHANGE
 Approximate distance from property: 2492 feet to the NE Revised zip code: 11552

Source of Spill: PRIVATE DWELLING Spiller: DANIEL WHITE Spiller Phone:
 Notifier Type: Fire Department Notifier Name: Notifier Phone:
 Caller Name: Caller Agency: Caller Phone:
 DEC Investigator: wxprzylo Contact for more spill info: JOHN CROWLEY Contact Person Phone: (516) 233-7156

Category: Known petroleum or hazardous material release with minimal potential for fire/explosion (indoors or outdoors), drinking water contamination, or releases to surface waters.
 Class: Willing RP – DEC Field Response – Corrective Action Initiated, Taken Over, or Completed by RP or Other Agency

Spill Date	Date Cleanup Ceased	Cause of Spill	Meets Cleanup Standards		Penalty Recommended	
09/02/2008		OTHER	NO		NO	
Material Spilled	Material Class	Quantity Spilled	Units	Quantity Recovered	Units	Resource(s) Affected
GASOLINE	PETROLEUM	8.00	GALLONS	0.00	GALLONS	SURFACE WATER

Caller Remarks:

Fire Marshall reporting that spill was called in by local police department. Resident on vacation. Fire department applied speedi dri and dirt to area. Resident will have to clean up remainder of spill.

DEC Investigator Remarks:

By VP
 09/04/08 @11:00 on site; met Mr Daniel White
 t/c to NCFM Crowley; ~8 gal of gasoline, on the roadway, diked off by FD, one 25 lbs bag of "speed dry" used, left for overnight.
 No drains or soil affected.
 – according to Mr White; he did used another 25 lbs bag of sped dry in the morning to sweep the area approx. 1' x 6' along the curb. The leaking gas line on the car has been repaired.
 – VP observation confirm the above facts
 @11:30 left
 Cleanup completed, less than 220 lbs of gasoline impacted waste has been disposed with household garbage. No further action required.

Map Identification Number 30



MALVERNE VILLAGE
 9 HEMPSTEAD AVENUE

MALVERNE, NY

Spill Number: 8603939

Close Date: 04/21/1989
 TT-Id: 520A-0071-401

MAP LOCATION INFORMATION

Site location mapped by: MANUAL MAPPING (3)
 Approximate distance from property: 2595 feet to the SW

ADDRESS CHANGE INFORMATION

Revised street: NO CHANGE
 Revised zip code: 11565

Source of Spill: INSTITUTIONAL, EDUC, GOV, OTHER
 Notifier Type: Police Department
 Caller Name:
 DEC Investigator: CXONEILL

Spiller: MALVERNE VILLAGE
 Notifier Name:
 Caller Agency:
 Contact for more spill info:

Spiller Phone:
 Notifier Phone:
 Caller Phone:
 Contact Person Phone:

Spill Date	Date Cleanup Ceased	Cause of Spill	Meets Cleanup Standards		Penalty Recommended	
09/16/1986	04/21/1989	OTHER	UNKNOWN		NO	
Material Spilled	Material Class	Quantity Spilled	Units	Quantity Recovered	Units	Resource(s) Affected
GASOLINE	PETROLEUM	0	GALLONS	0	GALLONS	GROUNDWATER

Caller Remarks:

GASOLINE INSTALLATIONS FOUND EXTENSIVE SOIL CONTAMINATION WHEN REMOVING 3 TANKS.

DEC Investigator Remarks:

Prior to Sept, 2004 data translation this spill Lead_DEC Field was "O'NEILL FD"
 / / : DEC INVEST.

04/21/89: NCDH & NCFM ON SCENE ON 9/18/86 TO SUPERVISE FURTHER EXCAVATION & STOCKPILING OF CONT SOIL,GASOLINE ODOR DID NOT EXTEND DEEPER THAN PREVIOUS EXCAVATION(9/17/86).NO FURTHER ACTION RECOMMENDED.

FILE HAS BEEN DESTROYED ACCORDING TO STATE ARCHIVE AND RECORD ADMINISTRATOR RETENTION/DISPOSAL PROCEDURES



CLOSED STATUS HAZARDOUS SPILLS – MISC. SPILL CAUSES – EQUIPMENT FAILURE, HUMAN ERROR, TANK OVERFILL, DELIBERATE SPILL, TRAFFIC ACCIDENT, HOUSEKEEPING, ABANDONED DRUM, VANDALISM AND STORMS – WITHIN 1/2 MILE SEARCH RADIUS.
 All spills mapped and profiled within 1/4 mile. Between 1/4 mile and 1/2 mile search radius, spills reported to be greater than 100 units and spills reported in the NYSDEC Fall 1998 MTBE Survey are mapped and profiled. Spills reported to be less than 100 units are listed in a table at the end of this section.

PLEASE NOTE: * Compass directions can vary substantially for sites located very close to the subject property address.

Map Identification Number 31

ROADWAY
7 ALDEN COURT

MALVERNE, NY 11565

Spill Number: 1104949

Close Date: 11/04/2011
TT-Id: 520A-0266-187



MAP LOCATION INFORMATION

Site location mapped by: MANUAL MAPPING (3)
 Approximate distance from property: 218 feet to the W

ADDRESS CHANGE INFORMATION

Revised street: NO CHANGE
 Revised zip code: NO CHANGE

Source of Spill: COMMERCIAL/INDUSTRIAL
 Notifier Type: Responsible Party
 Caller Name:
 DEC Investigator: Unassigned

Spiller: BILLY STUBER – NATIONAL GRID/LIPA
 Notifier Name:
 Caller Agency:
 Contact for more spill info: BILLY STUBER

Spiller Phone:
 Notifier Phone:
 Caller Phone:
 Contact Person Phone: (917) 578-0160

Category: Known petroleum or hazardous material release with minimal potential for fire/explosion (indoors or outdoors), drinking water contamination, or releases to surface waters.
 Class: Willing RP – No DEC Field Response – Corrective Action Initiated or Completed by RP or Other Agency

Spill Date	Date Cleanup Ceased	Cause of Spill	Meets Cleanup Standards		Penalty Recommended	
07/31/2011		EQUIPMENT FAILURE	NO		NO	
Material Spilled	Material Class	Quantity Spilled	Units	Quantity Recovered	Units	Resource(s) Affected
TRANSFORMER OIL	PETROLEUM	10.00	GALLONS	0.00	GALLONS	IMPERVIOUS SURFACE

Caller Remarks:

1649 THE CALLER ADVISED DISPATCH THE SPILL WAS DUE TO A TREE WHICH FELL ON THE POLE. NO WATER OR SOIL IMPACTED. THE CLEAN UP WILL BE CONDUCTED BY WASTE RECYCLING.

DEC Investigator Remarks:

PER NATIONAL GRID INCIDENT REPORT:

A TREE FELL ONTO THE POLE AND KNOCKED OFF THE TRANSFORMER. THE TRANSFORMER SPILLED OIL ONTO THE ROADWAY. WRS CONTRACTOR

Map Identification Number 32

UNKNOWN



IFO 111 WRIGHT AVENUE

MALVERNE, NY

Spill Number: 0651242

Close Date: 10/31/2006

TT-Id: 520A-0065-505

MAP LOCATION INFORMATION

Site location mapped by: MANUAL MAPPING (3)

Approximate distance from property: 327 feet to the WNW

ADDRESS CHANGE INFORMATION

Revised street: NO CHANGE

Revised zip code: 11565

Source of Spill: COMMERCIAL VEHICLE

Notifier Type: Local Agency

Caller Name:

DEC Investigator: Unassigned

Spiller: ALFRED IAMUNNO - COMMERCIAL CONCRETE

Notifier Name:

Caller Agency:

Contact for more spill info:

Spiller Phone: (516) 333-7422

Notifier Phone:

Caller Phone:

Contact Person Phone:

Category: Known petroleum or hazardous material release with minimal potential for fire/explosion (indoors or outdoors), drinking water contamination, or releases to surface waters.

Class: Willing RP - No DEC Field Response - Corrective Action Initiated or Completed by RP or Other Agency

Spill Date	Date Cleanup Ceased	Cause of Spill	Meets Cleanup Standards	Penalty Recommended
10/05/2006		EQUIPMENT FAILURE	NO	NO

Material Spilled	Material Class	Quantity Spilled	Units	Quantity Recovered	Units	Resource(s) Affected
HYDRAULIC OIL	PETROLEUM	5.00	GALLONS	0.00	GALLONS	SEWER, IMPERVIOUS SURFACE

Caller Remarks:

Caller reports a hydraulic line blew on a cement truck. Spilled to roadway and storm drain. Very little impact to storm drain. Village of Malverne DPW will clean the drain and the cement co hired a co (Ferradino's) to clean the street. Oil sprayed onto the exhaust creating smoke, FD sprayed with water. Put pads in puddle to absorb product.

DEC Investigator Remarks:

SMITH TO CALL BACK TODAY WHEN CLEANUP IS COMPLETE

10/5/06 15:30 CALL FROM SMITH, SPILL ALL CLEANED UP BY FERRANDINO & SONS, 631-844-1540. THEY ARE ASKING FOR A CALL AND DIRECTION ON WHAT TO DO WITH SPENT ABSORBENTS.

10/6/06 10:40 SPOKE TO BOB STASIO, THEY USED ORANGE PEELER TO REMOVE DEBRIS FROM DRAIN, PUT INTO WATER TIGHT BOX, 4-5 BAGS OF SPEEDI DRI USED, WILL DRUM THE WASTE AND AB OIL WILL PICK UP. BOB WILL SEND MANIFESTS TO DEC

Map Identification Number 33 **MARGARET GRASS RESIDENCE** **Spill Number: 9212941** **Close Date: 02/19/1993**
 163 WRIGHT AVENUE MALVERNE, NY TT-Id: 520A-0073-289

MAP LOCATION INFORMATION

Site location mapped by: MANUAL MAPPING (3)
 Approximate distance from property: 336 feet to the NNE

ADDRESS CHANGE INFORMATION

Revised street: NO CHANGE
 Revised zip code: 11565

Source of Spill: PRIVATE DWELLING Spiller: MARGARET GRASS RESIDENCE Spiller Phone:
 Notifier Type: Responsible Party Notifier Name: Notifier Phone:
 Caller Name: MARGARET GRASS Caller Agency: CUSTOMER Caller Phone: (516) 887-7142
 DEC Investigator: UNASSIGNED Contact for more spill info: Contact Person Phone:

Category: Known petroleum or hazardous material release with minimal potential for fire/explosion (indoors or outdoors), drinking water contamination, or releases to surface waters.

Class: Willing RP - DEC Field Response - Corrective Action Initiated, Taken Over, or Completed by RP or Other Agency

Spill Date	Date Cleanup Ceased	Cause of Spill	Meets Cleanup Standards	Penalty Recommended
02/18/1993	02/19/1993	EQUIPMENT FAILURE	UNKNOWN	NO


Material Spilled	Material Class	Quantity Spilled	Units	Quantity Recovered	Units	Resource(s) Affected
#2 FUEL OIL	PETROLEUM	4.00	GALLONS	0.00	GALLONS	SOIL

Caller Remarks:

PUMP SEAL FAILED, OIL LEAKED TO CONCRETE BASEMENT, SPEEDI DRI APPLIED, PUMP TO BE REPLACED, WILL PICK UP AND DISPOSE, NO RESPONSE NEEDED

DEC Investigator Remarks:

Prior to Sept, 2004 data translation this spill Lead_DEC Field was "NONE"

Map Identification Number 34 **RESIDENCE**
 362 ROLLING STREET

MALVERNE, NY

Spill Number: 8909298

Close Date: 12/26/1989
 TT-Id: 520A-0072-061

MAP LOCATION INFORMATION

Site location mapped by: MANUAL MAPPING (3)
 Approximate distance from property: 420 feet to the SSW

ADDRESS CHANGE INFORMATION

Revised street: NO CHANGE
 Revised zip code: 11565

Source of Spill: PRIVATE DWELLING
 Notifier Type: Responsible Party
 Caller Name: GUS LAMAGESE
 DEC Investigator: UNASSIGNED

Spiller: PETRO OIL CO
 Notifier Name:
 Caller Agency: PETRO OIL CO
 Contact for more spill info:

Spiller Phone: (516) 333-7500
 Notifier Phone:
 Caller Phone:
 Contact Person Phone:

Spill Date	Date Cleanup Ceased	Cause of Spill	Meets Cleanup Standards	Penalty Recommended
12/19/1989	12/26/1989	TANK OVERFILL	UNKNOWN	NO

Material Spilled	Material Class	Quantity Spilled	Units	Quantity Recovered	Units	Resource(s) Affected
#2 FUEL OIL	PETROLEUM	1.00	GALLONS	0.00	GALLONS	SOIL

Caller Remarks:

OIL CO WAS FILLING THE TANK & THE WHISTLE FAILED. APPLIED SPEEDY DRY & SWEEPED THE DIRTY SPEEDY DRY. NO RESPONSE NEEDED

DEC Investigator Remarks:

Prior to Sept, 2004 data translation this spill Lead_DEC Field was "NONE FD"

FILE HAS BEEN DESTROYED ACCORDING TO STATE ARCHIVE AND RECORD ADMINISTRATOR RETENTION/DISPOSAL PROCEDURES

Map Identification Number 35 **INT OF PINEBROOK AVE & OC**
 PINE BROOK AVE & OCEAN AVE

MALVERNE, NY

Spill Number: 0401527

Close Date: 05/13/2004
 TT-Id: 520A-0088-812

MAP LOCATION INFORMATION

Site location mapped by: MANUAL MAPPING (3)
 Approximate distance from property: 539 feet to the ENE

ADDRESS CHANGE INFORMATION

Revised street: PINE BROOK AVE / OCEAN AVE
 Revised zip code: 11565

Source of Spill: PASSENGER VEHICLE Spiller: LOUISE FEEMSTER – LOUISE FEEMSTER Spiller Phone: (516) 536-4261
 Notifier Type: Fire Department Notifier Name: HARTJE Notifier Phone: (516) 521-2046
 Caller Name: HARTJE Caller Agency: NCFM Caller Phone: (516) 521-2046
 DEC Investigator: UNASSIGNED Contact for more spill info: HARTJE Contact Person Phone: (513) 521-2046

Category: Known petroleum or hazardous material release with minimal potential for fire/explosion (indoors or outdoors), drinking water contamination, or releases to surface waters.
 Class: Willing RP – DEC Field Response – Corrective Action Initiated, Taken Over, or Completed by RP or Other Agency

Spill Date	Date Cleanup Ceased	Cause of Spill	Meets Cleanup Standards		Penalty Recommended	
05/12/2004		EQUIPMENT FAILURE	YES		NO	

Material Spilled	Material Class	Quantity Spilled		Quantity Recovered		Resource(s) Affected
		Units		Units		
GASOLINE	PETROLEUM	5.00	GALLONS	5.00	GALLONS	SOIL

Caller Remarks:

Spill has been cleaned up.

DEC Investigator Remarks:

Prior to Sept, 2004 data translation this spill Lead_DEC Field was "NONE"
 LEFT MESSAGE FOR HARTJE ON OFFICE NUMBER GIVEN, HOTLINE INFORMED DEC THAT NCFM WAS NOT LOOKING FOR ANY RESPONSE AND GAS WAS SOAKED UP WITH SPEEDI DRI AND SWEEPED UP

Map Identification Number 36 **CASALINO RESIDENCE** **Spill Number: 9406672** **Close Date: 05/31/2005**
 67 NORTH CAMBRIDGE STREET MALVERNE, NY TT-Id: 520A-0067-194

MAP LOCATION INFORMATION
 Site location mapped by: MANUAL MAPPING (3)
 Approximate distance from property: 735 feet to the S

ADDRESS CHANGE INFORMATION
 Revised street: NO CHANGE
 Revised zip code: 11565

Source of Spill: PRIVATE DWELLING Spiller: CASALINO RESIDENCE Spiller Phone:
 Notifier Type: Affected Persons Notifier Name: Notifier Phone:
 Caller Name: MADLINE Caller Agency: CITIZEN Caller Phone: (516) 593-4598
 DEC Investigator: BPAUSTIN Contact for more spill info: Contact Person Phone:

Category: Known petroleum or hazardous material release with minimal potential for fire/explosion (indoors or outdoors), drinking water contamination, or releases to surface waters.
 Class: Unable or Unwilling RP – DEC Field Response – DEC Corrective Action Required

Spill Date	Date Cleanup Ceased	Cause of Spill	Meets Cleanup Standards	Penalty Recommended
08/08/1994		DELIBERATE	NO	NO


Material Spilled	Material Class	Quantity Spilled	Units	Quantity Recovered	Units	Resource(s) Affected
CREOSOTE	HAZARDOUS MATERIAL	5.00	GALLONS	0.00	GALLONS	SOIL

Caller Remarks:

CALLER CLAIMS MR CASALINO SPRAYED CREOSOTE ON FENCE & PROPERTY LINE, PETER PAUL (NCDH) CONTACTED BY OWNER,

DEC Investigator Remarks:

Prior to Sept, 2004 data translation this spill Lead_DEC Field was "AUSTIN"

Map Identification Number 37 **GRIFFY RESIDENCE**
 107 UTTERBY ROAD

MALVERNE, NY

Spill Number: 9209586

Close Date: 11/19/1992
 TT-Id: 520A-0073-160

MAP LOCATION INFORMATION

Site location mapped by: MANUAL MAPPING (3)
 Approximate distance from property: 782 feet to the NNW

ADDRESS CHANGE INFORMATION

Revised street: NO CHANGE
 Revised zip code: 11565

Source of Spill: PRIVATE DWELLING
 Notifier Type: Other
 Caller Name: CHARLES
 DEC Investigator: UNASSIGNED

Spiller: GRIFFY RESIDENCE
 Notifier Name:
 Caller Agency: COMMANDER
 Contact for more spill info:

Spiller Phone:
 Notifier Phone:
 Caller Phone: (516) 922-7000
 Contact Person Phone:

Category: Known petroleum or hazardous material release with minimal potential for fire/explosion (indoors or outdoors), drinking water contamination, or releases to surface waters.
 Class: Willing RP – DEC Field Response – Corrective Action Initiated, Taken Over, or Completed by RP or Other Agency

Spill Date	Date Cleanup Ceased	Cause of Spill	Meets Cleanup Standards	Penalty Recommended
11/17/1992	11/19/1992	EQUIPMENT FAILURE	UNKNOWN	NO

Material Spilled	Material Class	Quantity Spilled	Units	Quantity Recovered	Units	Resource(s) Affected
#2 FUEL OIL	PETROLEUM	1.00	GALLONS	0.00	GALLONS	SOIL

Caller Remarks:

BURNER MALFUNCTION LEAKED ONTO CONCRETE FLOOR, COMMANDER APPLYING SORBANTS AND WILL REPAIR BURNER

DEC Investigator Remarks:

Prior to Sept, 2004 data translation this spill Lead_DEC Field was "NONE"
11/19/92: NO RESPONSE NEEDED.

Map Identification Number 38 **GLIDDEN RESIDENCE** **Spill Number: 9409403** **Close Date: 03/19/1997**
 59 SCHOOL STREET MALVERNE, NY TT-Id: 520A-0074-218

MAP LOCATION INFORMATION

Site location mapped by: MANUAL MAPPING (3)
Approximate distance from property: 813 feet to the SE

ADDRESS CHANGE INFORMATION

Revised street: NO CHANGE
Revised zip code: 11565

Source of Spill: PRIVATE DWELLING	Spiller: GLIDDEN RESIDENCE	Spiller Phone:
Notifier Type: Responsible Party	Notifier Name:	Notifier Phone:
Caller Name: GLIDDEN	Caller Agency: HOMEOWNER	Caller Phone: (516) 599-4958
DEC Investigator: ACLAMANN	Contact for more spill info:	Contact Person Phone:

Category: Known petroleum or hazardous material release with minimal potential for fire/explosion (indoors or outdoors), drinking water contamination, or releases to surface waters.

Class: Willing RP – DEC Field Response – Corrective Action Initiated, Taken Over, or Completed by RP or Other Agency

Spill Date	Date Cleanup Ceased	Cause of Spill	Meets Cleanup Standards	Penalty Recommended
10/14/1994		EQUIPMENT FAILURE	YES	NO

Material Spilled	Material Class	Quantity Spilled	Units	Quantity Recovered	Units	Resource(s) Affected
#2 FUEL OIL	PETROLEUM	0	GALLONS	0	GALLONS	SOIL

Caller Remarks:

STAIN, CONCRETE FLOOR, CONTAINED, NEW FITTING LEAK PETRO DOING REPAIR AND CLEAN UP

DEC Investigator Remarks:

Prior to Sept, 2004 data translation this spill Lead_DEC Field was "LAMANNO"

Map Identification Number 39 **DICOCCO RESIDENCE** **Spill Number: 9608918** **Close Date: 11/01/1999**
 11 LINMOUTH ROAD MALVERNE, NY TT-Id: 520A-0075-713

MAP LOCATION INFORMATION

Site location mapped by: MANUAL MAPPING (3)
 Approximate distance from property: 1104 feet to the SW

ADDRESS CHANGE INFORMATION

Revised street: NO CHANGE
 Revised zip code: 11565

Source of Spill: PRIVATE DWELLING	Spiller: CLASSIC FUEL OIL	Spiller Phone:
Notifier Type: Affected Persons	Notifier Name:	Notifier Phone:
Caller Name: STEPHANIE DICOCCO	Caller Agency: HOME OWNER	Caller Phone: (516) 596-0317
DEC Investigator: BPAUSTIN	Contact for more spill info: STEPHANIE DICOCCO	Contact Person Phone: (516) 596-0317

Category: Known petroleum or hazardous material release with minimal potential for fire/explosion (indoors or outdoors), drinking water contamination, or releases to surface waters.

Class: Willing RP – No DEC Field Response – Corrective Action Initiated or Completed by RP or Other Agency

Spill Date	Date Cleanup Ceased	Cause of Spill	Meets Cleanup Standards		Penalty Recommended	
09/05/1996		TANK OVERFILL	YES		NO	

Material Spilled	Material Class	Quantity Spilled	Units	Quantity Recovered	Units	Resource(s) Affected
#2 FUEL OIL	PETROLEUM	0	GALLONS	0	GALLONS	SOIL

Caller Remarks:

CALLER RECEIVED A DELIVERY ON ABOVE DATE – SHE NOTICED A FUEL OIL

SMELL BUT STATES SHE HASNT BEEN AROUND TO THAT SIDE OF HOUSE –

TODAY SHE WAS DOING YARD WORK AND NOTICED WHERE THE FILL PIPE IS

WAS AN AREA OF DARK DIRT, SHRUBS DEAD, AND GRASS DEAD – SHE CALLED OIL COMPANY WHO SENT A REPAIRMAN TO CHECK AND HE GAVE SEVERAL

POSS. REASONS AS TO WHAT MAY HAVE HAPPENED BUT CALLER THINKS THEY ARE

JUST MAKING EXCUSES TO COVER THE FACT THAT THEY OVERFILLED THE TANK

DEC Investigator Remarks:

Prior to Sept, 2004 data translation this spill Lead_DEC Field was "AUSTIN"
SAME AS 96-08928

TANK OVERFILL, 4'X3' AREA AFFECTED BY VENT IN RAISED FLOWER BED, MINIMAL POTENTIAL FOR GW IMPACT

Map Identification Number 40 **SPILL NUMBER 0205772** **Spill Number: 0205772** **Close Date: 10/07/2003**
 49 PARK BLVD MALVERNE, NY TT-Id: 520A-0068-668

MAP LOCATION INFORMATION
 Site location mapped by: MANUAL MAPPING (3)
 Approximate distance from property: 1109 feet to the WNW

ADDRESS CHANGE INFORMATION
 Revised street: NO CHANGE
 Revised zip code: 11565

Source of Spill: COMMERCIAL VEHICLE	Spiller: CALLER - PETRO OIL	Spiller Phone:
Notifier Type: Responsible Party	Notifier Name:	Notifier Phone:
Caller Name: JENNIFER SCARANGELLA	Caller Agency: PETRO OIL	Caller Phone: (516) 686-1921
DEC Investigator: UNASSIGNED	Contact for more spill info: CALLER	Contact Person Phone:

Category: Known petroleum or hazardous material release with minimal potential for fire/explosion (indoors or outdoors), drinking water contamination, or releases to surface waters.
 Class: Willing RP - No DEC Field Response - Corrective Action Initiated or Completed by RP or Other Agency


Spill Date	Date Cleanup Ceased	Cause of Spill	Meets Cleanup Standards		Penalty Recommended	
09/04/2002		HUMAN ERROR	YES		NO	

Material Spilled	Material Class	Quantity Spilled	Units	Quantity Recovered	Units	Resource(s) Affected
#2 FUEL OIL	PETROLEUM	1.00	GALLONS	0.00	GALLONS	SOIL

Caller Remarks:

DRIVER HIT NOZZEL AND SPILLED TO GROUND. CLEANUP IN PROGRESS.

DEC Investigator Remarks: NO DEC INVESTIGATOR REMARKS GIVEN FOR THIS SPILL.

Map Identification Number 41 **SOUTHARD RESIDENCE**
 14 CARLISLE PLACE

MALVERNE, NY

Spill Number: 9812314

Close Date: 03/04/1999
 TT-Id: 520A-0070-657

MAP LOCATION INFORMATION

Site location mapped by: MANUAL MAPPING (3)
 Approximate distance from property: 1126 feet to the WNW

ADDRESS CHANGE INFORMATION

Revised street: NO CHANGE
 Revised zip code: 11565

Source of Spill: PRIVATE DWELLING
 Notifier Type: Responsible Party
 Caller Name: MIKE MANUELLO
 DEC Investigator: BMFORD

Spiller: MIKE MANUELLO – PETRO OIL
 Notifier Name: SERVICE MAN
 Caller Agency: PETRO OIL
 Contact for more spill info: DIANE SOUTHARD

Spiller Phone: (516) 686-1914
 Notifier Phone: (516) 686-1914
 Caller Phone: (516) 686-1914
 Contact Person Phone: (516) 599-1525

Category: Known petroleum or hazardous material release with minimal potential for fire/explosion (indoors or outdoors), drinking water contamination, or releases to surface waters.
 Class: Willing RP – DEC Field Response – Corrective Action Initiated, Taken Over, or Completed by RP or Other Agency

Spill Date	Date Cleanup Ceased	Cause of Spill	Meets Cleanup Standards		Penalty Recommended	
01/05/1999		TANK OVERFILL	YES		NO	

Material Spilled	Material Class	Quantity Spilled	Units	Quantity Recovered	Units	Resource(s) Affected
#2 FUEL OIL	PETROLEUM	1.00	GALLONS	1.00	GALLONS	SOIL


Caller Remarks:

PETRO OIL CO ON SCENE FOR CLEANUP.

DEC Investigator Remarks:

Prior to Sept, 2004 data translation this spill Lead_DEC Field was "FORD"
 TELECON WITH MR SOUTHARD, 275 UST IN YARD. OVERFILL OF TANK CAUSED SPILL OF APPROX 1/2 GALLON. SPILL ONTO FROZEN GROUND, DELIVERY MAN SCRAPED FROZEN GROUND DETERMINE HOW DEEP SOIL CONTAMINATION IS. DELIVERY MAN DID NOT REMOVE PADS OF SOIL.

TELECON WITH MIKE EMANUELLO AT PETRO: SERVICEMAN RECOVERED OIL IN PADS AND REPLACED WITH CLEAN PADS. CLEAN PADS USED AS MARKER FOR LOCATION. WILL RETURN 1/8/99 TO EXCAVATE SOIL, HOPE THAT IT WILL BE THAWED BY THEN, DRIVER WAS UNABLE TO EXCAVATE WITH SHOVEL

Map Identification Number 42 **SPILL NUMBER 9825079**
 331 OCEAN AVENUE

MALVERNE, NY

Spill Number: 9825079 **Close Date: 02/11/2000**
 TT-Id: 520A-0083-713

MAP LOCATION INFORMATION
 Site location mapped by: MANUAL MAPPING (3)
 Approximate distance from property: 1131 feet to the N

ADDRESS CHANGE INFORMATION
 Revised street: NO CHANGE
 Revised zip code: 11565

Source of Spill: UNKNOWN
 Notifier Type: Citizen
 Caller Name: ROBIN PUTNAM
 DEC Investigator: COSTELLO

Spiller: UNK
 Notifier Name: "ANONYMOUS"
 Caller Agency: NASSAU CO HEALTH DEPT
 Contact for more spill info:

Spiller Phone:
 Notifier Phone:
 Caller Phone: (516) 571-5060
 Contact Person Phone:

Category: Known petroleum or hazardous material release with minimal potential for fire/explosion (indoors or outdoors), drinking water contamination, or releases to surface waters.
 Class: Willing RP - DEC Field Response - Corrective Action Initiated, Taken Over, or Completed by RP or Other Agency

Spill Date	Date Cleanup Ceased	Cause of Spill	Meets Cleanup Standards		Penalty Recommended	
10/14/1998		DELIBERATE	YES		NO	


Material Spilled	Material Class	Quantity Spilled	Units	Quantity Recovered	Units	Resource(s) Affected
WASTE OIL/USED OIL	PETROLEUM	1.00	GALLONS	0.00	GALLONS	SOIL

Caller Remarks:

APPEARS SOMEONE IS DUMPING WASTE OIL AROUND BASE OF TELEPHONE POLE IN FRONT OF THIS HOUSE. NCHD CONFIRMED OIL HAS BEEN DUMPED.

DEC Investigator Remarks:

Prior to Sept, 2004 data translation this spill Lead_DEC Field was "COSTELLO 98-102"
 CONT SOIL REMOVED BY LIPA, LIPA DOES NOT THINK THEY CAUSE SPILL, NO FURTHER ACTION

Map Identification Number 43 **SCHUCK RESIDENCE**
 18 HAWTHORNE PLACE

MALVERNE, NY

Spill Number: 1215674 **Close Date: 06/25/2014**
 TT-Id: 520A-0286-398

MAP LOCATION INFORMATION
 Site location mapped by: MANUAL MAPPING (3)
 Approximate distance from property: 1169 feet to the SW

ADDRESS CHANGE INFORMATION
 Revised street: NO CHANGE
 Revised zip code: 11565

Source of Spill: PRIVATE DWELLING	Spiller: STEVE SCHUCK – SCHUCK RESIDENCE	Spiller Phone:
Notifier Type: Other	Notifier Name:	Notifier Phone:
Caller Name:	Caller Agency:	Caller Phone:
DEC Investigator: Unassigned	Contact for more spill info: STEVE SCHUCK	Contact Person Phone: (516) 887-9789

Category: Known petroleum or hazardous material release with minimal potential for fire/explosion (indoors or outdoors), drinking water contamination, or releases to surface waters.
 Class: Willing RP – No DEC Field Response – Corrective Action Initiated or Completed by RP or Other Agency

Spill Date	Date Cleanup Ceased	Cause of Spill	Meets Cleanup Standards		Penalty Recommended	
02/18/2013		EQUIPMENT FAILURE	NO		NO	

Material Spilled	Material Class	Quantity Spilled		Quantity Recovered		Resource(s) Affected
		Units		Units		
#2 FUEL OIL	PETROLEUM	1.00	GALLONS	0.00	GALLONS	SOIL

Caller Remarks:

loss to soil, c/u complete

DEC Investigator Remarks:

02/19/13 1120 Hrs (A): Called Patterson– JEANINE SAID THIS IS MALVERNE [NASSAU COUNTY, NOT "MELBOURNE SUFFOLK COUNTY" AS ORIGINALLY RECORDED.

02/19/13 1120 Hrs (B): The basement has a concrete floor, but the burner sits in a dirt pit, and Patterson noticed a leak from the shaft seal on the burner.

02/19/13 1120 Hrs (C): They believe there was only a small amount of oil that leaked into the dirt. DR

Map Identification Number 44  **UNK**
 PINEBROOK @ PARKSIDE

LAKEVIEW, NY

Spill Number: 8803567

Close Date: 07/25/1988
 TT-Id: 520A-0076-149

MAP LOCATION INFORMATION
 Site location mapped by: ADDRESS MATCHING
 Approximate distance from property: 1208 feet to the ENE

ADDRESS CHANGE INFORMATION
 Revised street: PINEBROOK AVE / PARKSIDE RD
 Revised zip code: 11552

Source of Spill: PASSENGER VEHICLE	Spiller: UNK	Spiller Phone:
Notifier Type: Local Agency	Notifier Name:	Notifier Phone:
Caller Name: MR CHIODO	Caller Agency: NASS CTY FIRE MARSHAL	Caller Phone: (516) 566-5277
DEC Investigator: NCFM	Contact for more spill info:	Contact Person Phone:

Category: Known release which created a fire/explosion hazards (inside or outdoors), drinking water supply contamination, or significant releases to surface waters.
 Class: Unknown RP – DEC Field Response – DEC Corrective Action Required

Spill Date	Date Cleanup Ceased	Cause of Spill	Meets Cleanup Standards		Penalty Recommended	
07/25/1988	07/25/1988	TRAFFIC ACCIDENT	UNKNOWN		NO	

Material Spilled	Material Class	Quantity Spilled	Units	Quantity Recovered	Units	Resource(s) Affected
GASOLINE	PETROLEUM	50.00	GALLONS	50.00	GALLONS	SOIL

Caller Remarks:

NCFM HANDLED. ***PROVISIONAL EPA # NYP 000300228***

DEC Investigator Remarks: DEC INVESTIGATOR REMARKS NOT AVAILABLE FOR THIS SPILL ACCORDING TO THE LAST UPDATE.

The following DEC Investigator Remarks were available prior to 1/1/2002:

// : (UNK DATE): RECEIVE REPLY FROM NCPD EME SVES- NOTHING.

07/25/88: NCFM NOTIFIED DEC OF 10 TO 50 GALLON GASOLINE SPILL ON ROAD FROM TRAFFIC ACCIDENT.

07/25/88: NCFM CHIADO CLEANED WITH SPEEDY-DRY: 6 DRUMS OF DEBRIS GENERATED. MATERIAL TAKEN TO NCFM YARD.

07/25/88: DEC CLOSED REGIONAL FILE.

07/27/88: DEC HIRED M.P.C. TO DISPOSE OF DRUMS(6). EPA #NYP000300228.

10/16/92: ***NOTE: SENT LETTER REQUESTING INFO TO NCFM.

10/16/92: ***NOTE: SENT LETTER REQUESTING INFO TO NCPD.

04/01/93: ***NOTE: SENT LETTER REQUESTING INFO TO NCPD.

05/19/93: ***NOTE: SENT LETTER REQUESTING INFO TO NCFM.

12/01/93: ***NOTE: AS OF THIS DATE, NO REPLY FROM NCFM.

12/01/93: ***NOTE (C): IN ADDITION, THE INCIDENT SITE MAY OR MAY NOT BE UNDER NCPD JURISDICTION.

12/01/93: ***NOTE (B): EVIDENTLY, THE INFORMATION, IF IT EXISTS, MAY RESIDE WITH ONE OR MORE UNITS AND MAY OR MAY NOT BE COMPUTERIZED.

12/01/93: ***NOTE (A): AS OF THIS DATE, EXCEPT FOR EME SVCES REPLY, NO INFO FROM NCPD.

Map Identification Number 45 **CRAIG SMITH RESIDENCE** **Spill Number: 9505267** **Close Date: 07/31/1995**
 100 HANSON PLACE MALVERNE, NY TT-Id: 520A-0074-888

MAP LOCATION INFORMATION

Site location mapped by: MANUAL MAPPING (3)
 Approximate distance from property: 1244 feet to the W

ADDRESS CHANGE INFORMATION

Revised street: NO CHANGE
 Revised zip code: 11565

Source of Spill: PRIVATE DWELLING Spiller: CRAIG SMITH RESIDENCE Spiller Phone: (516) 593-5674
 Notifier Type: Other Notifier Name: Notifier Phone:
 Caller Name: MIRA SAUL Caller Agency: GIFFORDS Caller Phone: (516) 576-3100
 DEC Investigator: UNASSIGNED Contact for more spill info: Contact Person Phone:

Category: Known petroleum or hazardous material release with minimal potential for fire/explosion (indoors or outdoors), drinking water contamination, or releases to surface waters.

Class: Willing RP – No DEC Field Response – Corrective Action Initiated or Completed by RP or Other Agency

Spill Date	Date Cleanup Ceased	Cause of Spill	Meets Cleanup Standards		Penalty Recommended	
07/30/1995	07/31/1995	EQUIPMENT FAILURE	UNKNOWN		NO	

Material Spilled	Material Class	Quantity Spilled	Units	Quantity Recovered	Units	Resource(s) Affected
#2 FUEL OIL	PETROLEUM	2.00	GALLONS	0.00	GALLONS	SOIL

Caller Remarks:

FILTER CAN LEAKED, ON CONCRETE FLOOR, SPILL CLEANED UP WITH SPEEDI DRI,NO RESPONSE

DEC Investigator Remarks:

Prior to Sept, 2004 data translation this spill Lead_DEC Field was "NONE"

Map Identification Number 46 **DREYER RESIDENCE** **Spill Number: 9710510** **Close Date: 12/22/1999**
 36 LAWRENCE AVENUE MALVERNE, NY TT-Id: 520A-0070-989

MAP LOCATION INFORMATION

Site location mapped by: ADDRESS MATCHING
 Approximate distance from property: 2425 feet to the NNW

ADDRESS CHANGE INFORMATION

Revised street: NO CHANGE
 Revised zip code: 11565

Source of Spill: PRIVATE DWELLING	Spiller: DREYER RESIDENCE – DREYER RESIDENCE	Spiller Phone: (516) 887-7187
Notifier Type: Responsible Party	Notifier Name: LEO PIETROFORTE	Notifier Phone: (516) 223-0540
Caller Name: CRAIG SAHNER	Caller Agency: GEORGE A SAHNER INC	Caller Phone: (516) 223-0540
DEC Investigator: MJDARCAN	Contact for more spill info: DREYER RESIDENCE	Contact Person Phone: (516) 887-7187

Category: Known or probable release, where, without action, there is a potential for a fire/explosion hazard (indoors or outdoors), contamination of drinking water supplies, or significant release to surface waters.

Class: Willing RP – DEC Field Response – Corrective Action Initiated, Taken Over, or Completed by RP or Other Agency

Spill Date	Date Cleanup Ceased	Cause of Spill	Meets Cleanup Standards		Penalty Recommended	
12/13/1997		EQUIPMENT FAILURE	YES		NO	
Material Spilled	Material Class	Quantity Spilled	Units	Quantity Recovered	Units	Resource(s) Affected
#2 FUEL OIL	PETROLEUM	275.00	GALLONS	0.00	GALLONS	SOIL

Caller Remarks:

TANK WAS FILLED TODAY – HOMEOWNER THEN CALLED STATED THERE WAS NO

HEAT – THEY HAD SVC MAN STICK THE TANK AND IT IS EMPTY –

FENLEY AND NICOL INC WILL BE THERE TOMORROW TO START CLEANUP

DEC Investigator Remarks:

Prior to Sept, 2004 data translation this spill Lead_DEC Field was "DARCANGELO WELL"

TANK REMOVED, 16 YARDS OF SOIL EXCAVATED 1 MONITORING WELL INSTALLED, NO PRODUCT 2/99-10/99 NO FURTHER ACTION

THE FOLLOWING CLOSED SPILLS FOR THIS CATEGORY WERE REPORTED BETWEEN 1/4 MILE AND 1/2 MILE FROM THE SUBJECT ADDRESS. THESE SPILLS WERE REPORTED TO BE LESS THAN 100 UNITS IN QUANTITY AND CAUSED BY: EQUIPMENT FAILURE, HUMAN ERROR, TANK OVERFILL, DELIBERATE SPILL, TRAFFIC ACCIDENT, HOUSEKEEPING, ABANDONED DRUM, VANDALISM OR STORMS. THESE SPILLS ARE NEITHER MAPPED NOR PROFILED IN THIS REPORT.

8900539	HOWARD T HEBBER SCHOOL	OCEAN AVENUE	MALVERNE
9703671	RESIDENCE	96 CEDAR ROAD/LEHMAN	WEST HEMPSTEAD
9300181	RAINFRESH MUSHROOM CO	236 HEMPSTEAD AVENUE	MALVERNE
1302171	ROADWAY	UTTERBY RD/HEMPSTEAD AVENUE	MALVERNE
8903083	LILCO	HEMPSTEAD AVENUE & BROADWAY	MALVERNE
0907397	GAS REGULATOR STATION	RIDER AVE / HEMPSTEAD AVE	MALVERNE
0112040	TYLER RESIDENCE	9 SARANAC ROAD	WEST HEMPSTEAD
9306895	WILMA PETERS	17 NOTHINGHAM ROAD	MALVERNE
8802717	UNKNOWN	TRINITY PLACE & ARLINGTON PLACE	MALVERNE
1308941	HOWARD HERBER SCHOOL	75 OCEAN AVENUE	MALVERNE
9900985	FRED NEWMAN	341 HEMPSTEAD AVENUE	MALVERNE
9212136	JAFFE RESIDENCE	67 LEXINGTON AVENUE	MALVERNE
0751255	SCHEER RESIDENCE	35 NORWOOD AVENUE	MALVERNE
0025118	UNKNOWN	17 NASSAU AVE/HEMPSTEAD	MALVERNE
9311785	DIME SAVINGS BANK	999 ONTORIO ROAD	WEST HEMPSTEAD
1001344	PEDERSEN RESIDENCE	54 LEXINGTON AVE	MALVERNE
9208845	EDDIE BEL ADDIE	532 CLINTON AVENUE	LAKEVIEW
9412066	E ADDIE RESIDENCE	537 CLINTON AVE	LAKEVIEW
0913132	UNKNOWN	11 CAMBRIDGE STREET	MALVERNE
9209814	BLEAKLEY RESIDENCE	21 WILLIAM STREET	MALVERNE
0204663	X/S ROLLING ST (WEST OF)	41 NASSAU BLVD	MALVERNE
0802267	MERCHANT RESIDENCE	976 OTSEGO ROAD	WEST HEMPSTEAD
0613705	VARRICHIO RESIDENCE	245 LAKEVIEW AVENUE	LYNBROOK
0502464	UNKNOWN	42 BROADWAY	MALVERNE
8602155	LILCO	HOWARD STREET	HEMPSTEAD
0485333	UNKNOWN	OCEAN & LAKEVIEW	ROCKVILLE CENTRE
9312778	SPILL NUMBER 9312778	1032 TYLER ROAD	WEST HEMPSTEAD
9307429	LILCO	FRANKLIN AVE N/O RIDER	MALVERNE
9404635	RUGBY DRIG COMPANY	CHAPLIN ST & ORLANDO AVE	LAKEVIEW
9112447	DOWING SCHOOL	LINDNER PLACE	MALVERNE
0551626	RESIDENCE	C164 LAKVIEW AVENUE	MALVERNE/LYNBROOK
0710252	ASKIA FAISON RESIDENCE	165 LAKEVIEW AVENUE	LAKEVIEW
9613139	RESIDENCE	1161 LANGDON BLVD	LAKEVIEW
9315293	WEBB RESIDENCE	464 RONKONKOMA AVE	WEST HEMPSTEAD
0707468	POLE 2	15 BABCOCK PLACE	LYNBROOK
0612255	GIOINO RESIDENCE	225 SYDNEY AVENUE	MALVERNE
0100347	UNKNOWN	HEMPSTEAD AVE & OCEAN AVE	MALVERNE
9500067	RAYMOND LANE RESIDENCE	11 HOPATENOG AVENUE	WEST HEMPSTEAD
9614089	SPILL NUMBER 9614089	481 PINE BROOK AVENUE	WEST HEMPSTEAD
9406502	VILLAGE OF MALVERNE DPW	9 HEMPSTEAD AVENUE	MALVERNE
9705074	WACO S/S	471 HEMPSTEAD AVENUE	MALVERNE
9402267	WACO S/S	471 HEMPSTEAD AVENUE	MALVERNE PARK
9111308	WACO S/S	471 HEMPSTEAD AVENUE	MALVERNE



NO OIL STORAGE FACILITIES LARGER THAN 400,000 GALLONS IDENTIFIED WITHIN 1/4 MILE SEARCH RADIUS



PETROLEUM BULK STORAGE FACILITIES LESS THAN 400,000 GALLONS IDENTIFIED WITHIN THE 1/4 MILE SEARCH RADIUS

PLEASE NOTE: * Compass directions can vary substantially for sites located very close to the subject property address.

Map Identification Number 47

HOSKER, GEORGE
54 UTTERBY ROAD

MALVERNE

Facility Id: LG4300012

Source: NASS. FIRE MARSHAL
TT-Id: 640A-0023-429

MAP LOCATION INFORMATION

Site location mapped by: MANUAL MAPPING (3)
Approximate distance from property: 949 feet to the NW

ADDRESS CHANGE INFORMATION

Revised street: NO CHANGE
Revised zip code: 11565

This site was reported in previously released 1996 Nassau County Fire Marshal data.

TANK NUMBER	TANK STATUS	TANK CONTENT	CAPACITY GALLONS	TANK LOCATION	INSTALL DATE	TEST DATE	CLOSE DATE
HB01	Active	PROPANE (LPG)/BUTANE	100	Outdoor Underground Horizontal			
HB02	Active	PROPANE (LPG)/BUTANE	100	Outdoor Underground Horizontal			



HAZARDOUS WASTE GENERATORS/TRANSPORTERS IDENTIFIED WITHIN 1/4 MILE SEARCH RADIUS

PLEASE NOTE: * Compass directions can vary substantially for sites located very close to the subject property address.

Map Identification Number 48



NYSDEC Name:
NYSDEC Address:

MALVERNE UNION FREE SCHOOL DIST

301 WICKS RD

MALVERNE, NY 11565

Facility Id: NY0000303370

TT-Id: 740A-0023-520

EPA (RCRA) Name:
EPA (RCRA) Address:

MALVERNE ADAMINISTRATION BLDG

MALVERNE UNION FREE SCHOOL DIST

301 WICKS RD

MALVERNE, NY 11565

MALVERNE ADAMINISTRATION BLDG

MAP LOCATION INFORMATION

Site location mapped by: MANUAL MAPPING (4)

Approximate distance from property: 1144 feet to the SE

ADDRESS CHANGE INFORMATION

Revised street: 301 WICKS LN

Revised zip code: NO CHANGE

US EPA RCRA Type: GENERATOR TYPE NOT GIVEN

Land Disposal:

Receives offsite waste:

Storer:

Treatment facility:

Notification date: 08/24/1995

Incinerator:

Transporter:

Contact Name: JOHN BLAKE

Source Type: Implementer

Contact Phone: 914-681-6384

Contact Info Date: 01/01/2007

Contact Name: JOHN BLAKE

Source Type: Notification

Contact Phone: 914-681-6384

Contact Info Date: 08/24/1995

Historically listed as the following USEPA RCRA Generator Size(s) as well:

CONDITIONALLY EXEMPT SMALL QUANTITY GENERATOR

NYS DEC Manifested Waste Summary:

Waste Codes, Waste Units, and Transaction Types are only shown for the most recently reported year.

WASTE CODE	WASTE DESCRIPTION	WASTE AMOUNT	WASTE UNITS	TRANSACTION TYPE	YEAR	HISTORIC MAXIMUM AMOUNT	YEAR
------------	-------------------	--------------	-------------	------------------	------	-------------------------	------

NONE Site reported by US EPA. No hazardous waste activity reported by NYS.

Map Identification Number 49



NYSDEC Name:
NYSDEC Address:

NYSDEC
PINEBROOK AVENUE

LAKEVIEW, NY

Facility Id: NYP000300228
TT-Id: 740A-0023-626

MAP LOCATION INFORMATION

Site location mapped by: MANUAL MAPPING (4)
Approximate distance from property: 1208 feet to the ENE

ADDRESS CHANGE INFORMATION

Revised street: NO CHANGE
Revised zip code: 11552

US EPA RCRA (Resource Conservation and Recovery Act) information not reported; Site information reported by NYS DEC.

NYS DEC Manifested Waste Summary:

Waste Codes, Waste Units, and Transaction Types are only shown for the most recently reported year.

WASTE CODE	WASTE DESCRIPTION	WASTE AMOUNT	WASTE UNITS	TRANSACTION TYPE	YEAR	HISTORIC MAXIMUM AMOUNT	YEAR
D001	Solid waste that exhibits the characteristic of ignitability	2400	POUNDS	GENERATED	1988		



NO CHEMICAL STORAGE FACILITIES IDENTIFIED WITHIN 1/4 MILE SEARCH RADIUS



NO HAZARDOUS SUBSTANCE WASTE DISPOSAL SITES IDENTIFIED WITHIN 1/2 MILE SEARCH RADIUS



NO TOXIC AIR, LAND AND WATER RELEASES IDENTIFIED WITHIN 1/4 MILE SEARCH RADIUS



NO WASTEWATER DISCHARGES IDENTIFIED WITHIN 1/4 MILE SEARCH RADIUS



NO AIR DISCHARGE FACILITIES IDENTIFIED WITHIN 1/4 MILE SEARCH RADIUS



NO CIVIL & ADMINISTRATIVE ENFORCEMENT DOCKET FACILITIES IDENTIFIED WITHIN THE 1/4 MILE SEARCH RADIUS

U.S. EPA EMERGENCY RESPONSE NOTIFICATION SYSTEM (ERNS) SPILLS
AT THE LOCATION OR POTENTIALLY AT THE LOCATION OF
41 Alden Court
Malverne, NY 11565

* Any ERNS Spills listed below are NOT mapped in this report *

ONSITE ERNS (A count of these spills can be found in the distance interval table):
THIS SITE IS NOT FOUND IN THE ERNS DATABASE

POTENTIALLY ONSITE ERNS:
THIS SITE IS NOT FOUND IN THE ERNS DATABASE

Unmappable facilities for 'Nassau' County

NPL/CERCLIS/NYSDEC Inactive Haz. Waste or Reg. Qual. Sites

FACILITY ID	FACILITY NAME	STREET	CITY	ZIP
NYD013379375	SIMKINS INDUSTRIES INC	ORLANDO AVENUE	WEST HEMPSTEAD	11552

Solid Waste Facilities

FACILITY ID	FACILITY NAME	STREET	CITY	ZIP
30C05	MEDI-PHYSICS, INC. NUCLEAR			UNKNOWN
30S19	LYNBROOK COMPOSTING			11563
30T09	BEECHWOOD			UNKNOWN
30W13R	V & G RUBBISH REMOVAL			UNKNOWN
30W17R	OLD BETHPAGE WOOD WASTE P			UNKNOWN
30W19R	TWIN COUNTY RECYCLING COR			UNKNOWN
30T27R	JP EQUIPMENT CONTRACTING			UNKNOWN
NY000000000001	CONROC RECYCLING		HEMPSTEAD	UNKNOWN
NY000000000007	MUTUAL OF NEW YORK	UNKNOWN	-	UNKNOWN
NY00000002031	GILFORD SALVAGE	-	-	UNKNOWN
NY000000000004	WARREN BROTHERS/ COES NECK	?	?	UNKNOWN
NY000000000042	D&R CARTING	UNKNOWN	HEMPSTEAD	UNKNOWN
	V & G RUBBISH REMOVAL	UNKNOWN	UNKNOWN	UNKNOWN

Hazardous Spills - TANK FAILURES - Closed

FACILITY ID	FACILITY NAME	STREET	CITY	ZIP
9507114	HAYES RESIDENCE	548 MARYLOU LANE	WEST HEMPSTEAD	11552

Hazardous Spills - TANK TEST FAILURES - Closed

FACILITY ID	FACILITY NAME	STREET	CITY	ZIP
8706316	VILLAGE OF LAKE SUCCESS	LAKEVIEW ROAD	LAKE SUCCESS	UNKNOWN
8706438	VILLAGE OF MALVERNE	HEMPSTEAD AVENUE	MALVERNE	11565

Hazardous Spills - UNKNOWN CAUSE OR OTHER CAUSES - Closed

FACILITY ID	FACILITY NAME	STREET	CITY	ZIP
8300974				UNKNOWN
9205606	UNK	6254 EIGHLY ROAD	GLENDALE	UNKNOWN
9500632	MERCEDES BENZ	LAKEVIEW ROAD	LAKEVIEW	UNKNOWN
9415945	UNK	25 SITES AROUND VILLAGE	LYNBROOK	11563
8709548	HUB TRUCK LEASING	BROADWAY	LYNBROOK	UNKNOWN
0507498	UNKNOWN	WILBUR ROAD	LYNBROOK	11563
7801000			MATTIACE	UNKNOWN
1207580	HURRICANE SANDY SPILLS	MULTIPLE	MULTIPLE	UNKNOWN
9505922	SPILL NUMBER 9505922	NASSAU	NASSAU	UNKNOWN
9002447	UNK/INCINERATOR PLANT	INCINERATOR PLANT	NASSAU	UNKNOWN
8706738	UNKNOWN	NASSAU	NASSAU	UNKNOWN
7901165			VALLEY STREAM	UNKNOWN
7900578			VALLEY STREAM	UNKNOWN
9102351	UNK	NASSAU BLVD	WEST HEMPSTEAD	11552
8804615	TEXAS AMER EXPRESS	HEMPSTEAD AVENUE	WEST HEMPSTEAD	UNKNOWN
8703126	UNKNOWN	1152 SUMATEC ROAD	WEST HEMPSTEAD	11552

Hazardous Spills - MISC. SPILL CAUSES - Closed

FACILITY ID	FACILITY NAME	STREET	CITY	ZIP
8807438	SUSP PETERSON CONSTRUCT	OCEAN AVENUE	EAST ROCKAWAY	UNKNOWN
9413907	LICHTENSTEIN RESIDENCE	651 PIEDLE PLACE	HEMPSTEAD	UNKNOWN
8707702	LILCO	GAS TURBINE PLANT	HEMPSTEAD	UNKNOWN
1300188	TO ROADWAY/DRAIN	MEADOW DRIVE	HEMPSTEAD	11550
9711035	VALLEY STREAM SUB STATION	DALY BLVD/LAWSON BLVD	ISLAND PARK	UNKNOWN

9002876	LILCO	BARRETT/VALLEY STREAM	ISLAND PARK/VALLEY STREAM	UNKNOWN
9002741	LILCO	CHAUTAUGUA STREET	LAKEVILLE	11552
9309429	TEAGUE RESIDENCE	40 DRIVERS ROAD	LYNBROOK	11563
9107215	LILCO	WHITEHALL STREET	LYNBROOK	11563
9107707	LOUIS OIL	OCEAN AVENUE	MALVERNE	UNKNOWN
0205327	SPILL NUMBER 0205327	NASSAU BLVD	MALVERNE	11565
9800273	BUNGALOW	BUNGALOW	MEADOW ISLAND	UNKNOWN
8601768	MYSTIC BULK CARRIERS	NORTHVILLE AVENUE	ROCKVILLE CENTRE	11570
0710267	SUSAN JACOB RESIDENCE	4 MANTAQUA AVENUE	ROCKVILLE CENTRE	11570
0301743	MONTAUK RAIL LINE	E/O ROCKY INTERLOCKING	ROCKVILLE CENTRE	11570
9410779	RESIDENCE	1734 RIVERA LANE	UNKNOWN	UNKNOWN
9414237	LIRR TRACKS	LIRR TRACKS	VALLEY STREAM	UNKNOWN
9601570	PHILPOT RESIDENCE	326 COVENTRY ROAD	WEST HEMPSTEAD	UNKNOWN
9409131	CRAWFORD RESIDENCE	248 WASHER AVE	WEST HEMPSTEAD	11552
9213877	ALONGI RESIDENCE	690 TENNINGS AVENUE	WEST HEMPSTEAD	11552
8709560	LILCO	HEMPSTEAD AVENUE	WEST HEMPSTEAD	11552
8604856	LILCO	RAILROAD AVENUE & CEDAR	WEST HEMPSTEAD	11552
1007001	RESIDENCE	161 GRGON PLACE	WEST HEMPSTEAD	11552
0606461	KEYSPAN TRUCK	CHAM PLACE	WEST HEMPSTEAD	11552
0008645	RESIDENCE	573 WATLEY AVENUE	WEST HEMPSTEAD	11552

Petroleum Bulk Storage Facilities

FACILITY ID	FACILITY NAME	STREET	CITY	ZIP
NCFM00014092	REXCORP PLAZA TANK REGISTRATION	340 REXCORP PLAZ		UNKNOWN
NCFM05568266	CITY & SUBURBAN @ I PARK (MAIN BLDG)			UNKNOWN

Hazardous Waste Generation or Transport Facilities

FACILITY ID	FACILITY NAME	STREET	CITY	ZIP
NYP000145100	BUSH INDUSTRIES			UNKNOWN
NYP000300475	NYSDEC	POLICE DEPT	MALVERNE	11565
NYP000932590	PATHMARK STORES INC	(NO STREET ADDRESS IN CONVERSION)	MUNSEY	UNKNOWN
NYP000879568	NYSDEC	NASSAU COUNTY	N/S	UNKNOWN
NYR000924225	NYSDOT	N/S	N/S	UNKNOWN
NYD981180607	SUN REFINING & MARKETING CO	WATERMILL RD	NEW YORK	UNKNOWN
NYP000955120	VERIZON NEW YORK INC MANHOLE	W BROADWAY & DIGBY	NEW YORK	UNKNOWN
NYP000956467	VERIZON NEW YORK INC MANHOLE	MALVERNE	NEW YORK	11565

Air Releases

FACILITY ID	FACILITY NAME	STREET	CITY	ZIP
3605912225				UNKNOWN
3608100612	ALERT METAL FINISH	991 PECONIC AVE	GLENDALE	UNKNOWN
3608102022	ALERT METAL FINISHING	991 PECONIA AVENUE	GLENDALE	UNKNOWN
3605900157	REVERSO PRODUCTS INC	NO STREET ADDRESS	HEMPSTEAD	11551

Civil & Admin. Enforcement Docket Sites

FACILITY ID	FACILITY NAME	STREET	CITY	ZIP
NYD986987097	A 1 FUEL CO OR NOBEK FUEL CO	NOT AVAILABLE	UNKNOWN	UNKNOWN

Hazardous waste codes presented in individual Toxic Information Profiles are defined below.

D001 Solid waste that exhibits the characteristic of ignitability, but is not listed under any other hazardous waste code.

Source: U. S. Environmental Protection Agency

How Toxic Site Locations Are Mapped

Toxics Targeting maps toxic site locations on a digital version of the U. S. Census map or those used by local authorities using addresses and map coordinates provided by site owners/operators or government agencies. In order to allow site locations to be verified independently, the information used to map each site is presented in the first section of each Toxic Site Profile, along with a description of the mapping technique used and any address corrections that were made in order to locate toxic sites with incomplete or inadequate site location information. The mapping process is explained below.

Map Identification Number: 12

Site Name: Acme World Manufacturing, Inc.

Site Address: 55 Main Street

Anytown, NY 11797

MAP LOCATION INFORMATION

Site location mapped by:

Address Matching

1) Most toxic sites are mapped by matching addresses provided by site owners/operators or government agencies with locations on a digital version of the street or parcel map. These site locations are identified with the method used to map them.

Note: Some sites have an address match location and a map coordinate location. Both locations are mapped because they can be equally correct.

or Map Coordinate

2) Some toxic sites are located using map coordinates provided by site owners/operators or government agencies. These site locations are identified "map coordinate." Map coordinates for Toxic Wastewater Discharges, Toxic Release Inventory sites and Major Oil Storage Facilities should be considered suspect.

or Manual Mapping

or Site Visit

3) Incomplete addresses or map coordinates require some site locations to be determined by commercial street maps (manual mapping), site visits, map coordinates from other databases and address location services. Application of any of these methods is identified accordingly.

ADDRESS CHANGE INFORMATION

Revised Street: NO CHANGE

Revised zip code: NO CHANGE

4) Site addresses are sometimes corrected to eliminate obvious errors that prevent sites from being mapped. All address corrections are noted here.

Information Source Guide

Toxics Targeting's Environmental Reports contain government and other information compiled on 18 categories of reported known or potential toxic sites. Each toxic site database is described below with information detailing a) the source of the information, b) the date when each database is covered to and c) when *Toxics Targeting* obtained the information..

1) **National Priority List for Federal Superfund Cleanup:** Toxic sites nominated for cleanup under the Federal Superfund program. Annual compilation of special two-page detailed profiles of NPL sites. Also includes delisted NPL sites. ASTM required.* Fannie Mae required.** Source: U. S. Environmental Protection Agency.¹
Data attributes updated from: 9/9/2015. Data obtained by Toxics Targeting: 9/9/2015.
New Facilities updated through: 9/9/2015. Data obtained by Toxics Targeting: 9/9/2015.

2) **Inactive Hazardous Waste Disposal Site Registry:** New York State database that maintains information and aids decision making regarding the investigation and cleanup of toxic sites. The Registry's data includes two-page profiles noting site name, ID number, description, classification, cleanup status, types of cleanup, owner information, types and quantities of contaminants, and assessment of health and environmental problems. Also included are sites that qualify for possible inclusion on the Registry. These Registry Qualifying sites may or may not be on the Site Registry. ASTM required.* Fannie Mae required.** Source: New York State Department of Environmental Conservation.²
Data attributes updated through: 7/26/2015. Data obtained by Toxics Targeting: 7/26/2015.
New Facilities updated to: 7/26/2015. Data obtained by Toxics Targeting: 7/26/2015.

3) **Corrective Action Activity (CORRACTS):** New York State and Federal databases of hazardous facilities regulated pursuant to the Resource Conservation and Recovery Act (RCRA). ASTM required.* Fannie Mae required.** Source: U. S. Environmental Protection Agency¹
Source: New York State Department of Environmental Conservation.²
Data attributes updated through: 8/13/2015. Data obtained by Toxics Targeting: 8/13/2015.
New facilities updated through: 8/13/2015. Data obtained by Toxics Targeting: 8/13/2015.

4) **CERCLIS:** Toxic sites listed in the Federal Comprehensive Environmental Response, Compensation and Liability Information System. Includes Active and No Further Remedial Action Planned (NFRAP) sites. ASTM required.* Fannie Mae required.** Source: U. S. Environmental Protection Agency.¹
Data attributes updated through: 10/25/2013. Data obtained by Toxics Targeting: 1/7/2014.
New Facilities updated through: 10/25/2013. Data obtained by Toxics Targeting: 1/7/2014.

5) **Brownfield Programs:** NYS programs for sites that are abandoned, idled or under-used industrial and/or commercial sites where expansion or redevelopment is complicated by real or perceived environmental contamination. ASTM required.* Source: New York State Department of Environmental Conservation.²
Data attributes updated through: 7/26/2015. Data obtained by Toxics Targeting: 7/26/2015.
New Facilities updated to: 7/26/2015. Data obtained by Toxics Targeting: 7/26/2015.

- (a) **Brownfield Cleanup Program (BCP)**
- (b) **Voluntary Cleanup Program (VCP)**
- (c) **Environmental Restoration Program (ERP)**

6) **Solid Waste Facilities:** NYS **Solid Waste Registry**, including, but not limited to, landfills, incinerators, transfer stations, recycling centers. ASTM required.* Fannie Mae required.** Source: New York State Department of Environmental Conservation.²
Data updated to: 4/1/2013. Data obtained by Toxics Targeting: 4/1/2013.

7) **RCRA Hazardous Waste Treatment, Storage or Disposal Facility Databases:**

(a) **Manifest Information:** New York State database of hazardous waste facilities and shipments regulated by the DEC's Division of Environmental Remediation pursuant to NYS Law and the Resource Conservation and Recovery Act (RCRA). ASTM required.* Fannie Mae required.** Source: New York State Department of Environmental Conservation.²

New facilities updated through: 8/3/2015. New facilities obtained by Toxics Targeting: 8/14/2015.
Manifest transactions data updated to: 8/3/2015. Manifest transactions data obtained by Toxics Targeting: 8/14/2015.

(b) **RCRA Notifier & Violations Information:** U. S. Environmental Protection Agency database of hazardous facilities regulated pursuant to the Resource Conservation and Recovery Act (RCRA). ASTM required.* Fannie Mae required.** Source: U. S. Environmental Protection Agency¹
New facilities updated through: 8/13/2015. Data obtained by Toxics Targeting: 8/13/2015.
Data attributes updated through: 8/13/2015. Data obtained by Toxics Targeting: 8/13/2015.

8) **Spills Information Database:** Spills reported to the DEC as required by one or more of the following: Article 12 of the Navigation Law, 6 NYCRR Section 613.8 (from Petroleum Bulk Storage Regulations) or 6 NYCRR Section 595.2 (from Chemical Bulk Storage Regulations). This database includes both *active* and *closed* spills.
ASTM required.* Fannie Mae.** Source: NYS Department of Environmental Conservation.²

New spills through: 7/30/2015
Spill attribute data through: 7/30/2015

New spills data obtained by Toxics Targeting: 7/30/2015
Spill attribute data obtained by Toxics Targeting: 7/30/2015

Active spills: paperwork not completed.

Closed spills: paperwork completed.

Both active and closed spills may or may not have been cleaned up (see Date Cleanup Ceased in spill profiles).

9) **Major Oil Storage Facilities:** NYS database of facilities licensed pursuant to Article 12 of the Navigation Law, 6 NYCRR Parts 610 and 17 NYCRR Part 30, such as onshore facilities or vessels, with petroleum storage capacities equal to or greater than 400,000 gallons.

Tank and other data withheld by NYSDEC as of 4/1/2002.

ASTM required.* Fannie Mae required.**

Source: New York State Department of Environmental Conservation.²

Data updated through: 8/3/2015.

Data obtained by Toxics Targeting: 8/3/2015.

10) **Petroleum Bulk Storage Facilities:** County or State databases of aboveground and underground petroleum storage facilities.

ASTM required.* Fannie Mae required.**

All New York Counties except Cortland, Nassau, Rockland, Suffolk:

NYS Petroleum Bulk Storage Database. This includes all New York State counties except

Cortland, Nassau, Rockland, Suffolk, and Westchester.

ASTM required.* Fannie Mae required.**

Source: NYS Department of Environmental Conservation.²

New facilities updated through: 8/3/2015.

Data obtained by Toxics Targeting: 8/3/2015.

Tank data updated through: 8/3/2015.

Data obtained by Toxics Targeting: 8/3/2015.

Westchester County: Data updated through 10/1/1998

Cortland County: **Cortland County Health Dept. Tank database.**

Source: Cortland County Health Department⁷

Data updated through: 7/15/2004

Data obtained by Toxics Targeting: 7/23/2004

Nassau County: a compilation of the following 2 databases:

Heat producing products and other products:

Source: Nassau County Department of Health.³

NOTE: This data is being withheld by the Nassau County DOH

Data updated through: 4/1/2001.

Data obtained by Toxics Targeting: 1/2/2002

Generally non-heat producing products:

Source: Nassau County Fire Marshal.⁴

Data updated through: 8/6/2009.

Data obtained by Toxics Targeting: 9/22/2009

Rockland County: **Rockland County Dept. of Health Tank database.**

Source: Rockland County Department of Health.⁵

Data updated through: 4/13/2004.

Data obtained by Toxics Targeting: 4/16/2004.

Suffolk County: **Suffolk County Dept. of Health Article 12 database**

Source: Suffolk County Department of Health Services.⁶

Data updated through: 1/30/2014.

Data obtained by Toxics Targeting: 7/22/2014.

11) **RCRA Hazardous Waste Generators and/or Transporters Databases:**

(a) **Manifest Information:** New York State database of hazardous waste facilities and shipments regulated by the NYS Department of Environmental Conservation's Division of Environmental Remediation pursuant to New York State Law.

ASTM required.* Fannie Mae required.**

Source: New York State Department of Environmental Conservation.²

New facilities updated through: 8/3/2015.

New facilities obtained by Toxics Targeting: 8/14/2015.

Manifest transactions data updated to: 8/3/2015.

Manifest transactions data obtained by Toxics Targeting: 8/14/2015.

(b) **RCRA Notifier & Violations Information:** U. S. Environmental Protection Agency database of hazardous facilities regulated pursuant to the Resource Conservation and Recovery Act (RCRA).

ASTM required.* Fannie Mae required.**

Source: U. S. Environmental Protection Agency¹

New facilities updated through: 8/13/2015.

Data obtained by Toxics Targeting: 8/13/2015.

Data attributes updated through: 8/13/2015.

Data obtained by Toxics Targeting: 8/13/2015.

12) **Chemical Bulk Storage Facilities:** New York State database of facilities compiled pursuant to 6NYCRR Part 596 that store regulated substances listed in 6NYCRR Part 597 in aboveground tanks with capacities greater than 185 gallons and /or in underground tanks of any size.

Tank and other data withheld by NYSDEC as of 4/1/2002.

ASTM required.* Fannie Mae required.**

Source: New York State Department of Environmental Conservation.²

Data updated through: 8/3/2015.

Data obtained by Toxics Targeting: 8/3/2015.

13) **Hazardous Substance Waste Disposal Site Study:** NYS database of waste disposal sites that may pose threats to public health or the environment, but could not be remediated using monies from the Hazardous Waste Remedial Fund.

Source: New York State Department of Environmental Conservation.²

Data updated to: 5/16/2000.

Data obtained by Toxics Targeting: 5/16/2000.

14) **Toxic Release Inventory (TRI):** Federal database of manufacturing facilities required under Section 313 of the Federal Emergency Planning and Community Right-to-Know Act to report releases to the air, water and land of any specifically listed toxic chemical. See Fannie Mae requirement** below.

Source: U. S. Environmental Protection Agency.¹ / NYS Department of Environmental Conservation²

Data updated through: 3/8/2004.

Data obtained by Toxics Targeting: 3/25/2004

15) **Toxic Wastewater Discharges (Permit Compliance System):** Federal database of discharges of wastewater to surface waters and groundwaters. See Fannie Mae requirement** below. Source: U. S. Environmental Protection Agency.¹

Data updated through: 6/17/2004.

Data obtained by Toxics Targeting: 7/19/2004.

16) **Air Discharge Facilities:** EPA AIRS database containing address information on each air emission facility and the type of air pollutant emission it is. Compliance information is also provided on each pollutant as well as the facility itself.

See Fannie Mae requirement** below.

Source: U. S. Environmental Protection Agency¹

Data updated through: 11/24/1999.

Data obtained by Toxics Targeting: 1/6/2000

17) **Civil Enforcement & Administrative Docket:** This database is the U. S. EPA's system for tracking administrative and civil judiciary cases filed on behalf of the agency by the Department of Justice. Fannie Mae required.**

Source: U. S. Environmental Protection Agency.¹

New Sites through: 10/14/1999.

Data updated through: 10/14/1999.

Data obtained by Toxics Targeting: 11/18/1999.

18) **Emergency Response Notification System (ERNS):** Federal database of spills compiled by the Emergency Response Notification System. On-site searches only.

ASTM required.* See Fannie Mae requirement** below.

Source: U. S. Environmental Protection Agency.¹

Data updated through: 1/31/2000.

Data obtained by Toxics Targeting: 2/15/2000

* American Society of Testing Materials: Standard Practice on Environmental Site Assessments: Phase I Environmental Site Assessment Process (E1527-05).

** Fannie Mae's Part X Environmental Hazards Management Procedures specify 1.0 mile searches for "any state or Federal list of hazardous waste sites (e.g. CERCLIS, HWDMS etc.)." Searches for the property and adjacent properties are specified for "chemical manufacturing plants," "obvious high risk neighbors engaging in storing or transporting hazardous waste, chemicals or substances" and "...any documented or visible evidence of dangerous waste handling... (e.g. stressed vegetation, stained soil, open or leaking containers, foul fumes or smells, oily ponds, etc." Searches for property and adjacent properties can include sites up to a quarter mile away (W. Hayward, Director, Multi-Family Business Planning and Control, Fannie Mae, personal communication, 5/94).

¹U. S. Environmental Protection Agency, 290 Broadway, NY, NY 10007-1866.

²NYS Department of Environmental Conservation, 625 Broadway, Albany, NY 12233.

³Nassau County Department of Health, Bureau of Land Resources Management, 240 Old Country Road, Mineola, NY 11501.

⁴Nassau County Fire Commission, Office of the Fire Marshal, 899 Jerusalem Avenue, P. O. Box 128, Uniondale, NY 11553.

⁵Rockland County Department of Health, The Dr. Robert Yeager Health Center, Building D, Sanitorium Road, Pomona, NY 10970.

⁶Suffolk County Department of Health, Hazardous Materials Management, 15 Horseblock Place, Farmingville, NY 11738-1220.

⁷Cortland County Department of Health, 60 Central Avenue, Cortland, NY 13045-2746