

TOXICS TARGETING

PHASE I

ENVIRONMENTAL DATABASE REPORT

**15 WILLIAM STREET
SMITHTOWN, NY 11787**

JULY 21, 2022

LIMITED WARRANTY AND DISCLAIMER OF LIABILITY

Who is Covered

This limited warranty is extended by Toxics Targeting, Inc. only to the original purchaser of the accompanying Environmental Report ("Report"). It may not be assigned to any other person.

What is Warranted

Toxics Targeting, Inc. warrants that it uses reasonable care to accurately transcribe the information contained in this Report from the sources from which it is obtained. This limited warranty is in lieu of all other express warranties which might otherwise arise with respect to the Report. No one is authorized to change or add to this limited warranty.

What We Will Do

If during the warranty period there is shown to be a material error in the transcription of the information contained in this Report from the sources from which it was obtained, Toxics Targeting, Inc. shall refund to the original purchaser the full purchase price paid for the Report. The remedy stated above is the exclusive remedy extended to the Purchaser by Toxics Targeting, Inc. for any failure of the Report to conform with this Warranty, or otherwise for breach of this Warranty or any other warranty, whether expressed or implied.

What We Won't Cover

Toxics Targeting, Inc. has not and can not verify the accuracy, correctness or completion of the information contained in this Report. Information is obtained from government agencies, site owners, and other sources, and errors are common in such information. Because Toxics Targeting, Inc. can not control the accuracy of the information contained in this Report, or the uses which may be made of the information, TOXICS TARGETING, INC. DISCLAIMS LIABILITY TO ANYONE FOR ANY EVENTS ARISING OUT OF THE USE OF THE INFORMATION. TOXICS TARGETING, INC. SHALL NOT BE LIABLE FOR ANY DAMAGE CAUSED BY THIS REPORT, WHETHER DIRECT OR INDIRECT, AND WHETHER OR NOT TOXICS TARGETING, INC. HAS BEEN ADVISED OF OR HAS KNOWLEDGE OF THE POSSIBILITY OF SUCH DAMAGES. TOXICS TARGETING, INC. EXPRESSLY DISCLAIMS ANY AND ALL IMPLIED WARRANTIES OF MERCHANTABILITY OR FITNESS FOR A PARTICULAR USE. Some jurisdictions do not allow the exclusion or limitation of incidental or consequential damages, so the above exclusion or limitation may not apply to you.

Period of Warranty

The period of warranty coverage is ninety days from the date of purchase of this Report. There shall be no warranty after the period of coverage. ANY AND ALL IMPLIED WARRANTIES OF MERCHANTABILITY OR FITNESS FOR PARTICULAR USE SHALL HAVE NO GREATER DURATION THAN THE PERIOD OF WARRANTY STATED HERE, AND SHALL TERMINATE AUTOMATICALLY UPON THE EXPIRATION OF SUCH PERIOD. Some jurisdictions do not allow limitations on how long an implied warranty lasts, so the above exclusion or limitation may not apply to you.

PLEASE REFER TO PAGES ONE AND FIVE FOR A DESCRIPTION OF SOME OF THE LIMITATIONS OF THIS ENVIRONMENTAL REPORT.

Table of Contents

Introduction..... 1

- *The Three Sections of Your Report*
- *How to Use Your Report*
- *Toxic Site Databases Analyzed In Your Report*
- *Limitations Of the Information In Your Report*

Section One: Your Report Summary..... 6

- *Table One: Number of Identified Toxic Sites By Distance Interval*
- *Table Two: Identified Toxic Sites By Direction*
- *Table Three: Identified Toxic Sites By Category*
- *Table Four: Identified Toxic Sites By Proximity*
- *Map One: One-Mile Radius Map*
- *Map Two: Half-Mile Radius Map*
- *Map Three: Quarter-Mile Radius Map*
- *Map Four: Quarter-Mile Radius Close-up Map*

Section Two: Toxic Site Profiles

Section Three: Appendices

- *USEPA ERNS Check*
- *Unmappable Sites*
- *Hazardous Waste Codes*
- *How Toxic Sites Are Mapped*
- *Information Source Guide*

Introduction

Toxics Targeting has combined environmental database searches, extensive regulatory analysis and sophisticated mapping techniques to produce your *Environmental Report*. It checks for the presence of 21 categories of government-reported toxic sites and provides detailed, up-to-date information on each identified site. The findings of your report are presented in an easy-to-understand format that:

1. ***Maps*** the approximate locations of selected government-reported toxic sites identified on or near a specified target address.
2. ***Estimates*** the distance and direction between the target address and each identified toxic site.
3. ***Reports*** air and water permit non-compliance and other regulatory violations.
4. ***Profiles*** some aspects of the usage, manufacture, storage, handling, transport or disposal of toxic chemicals at individual sites.
5. ***Summarizes*** some potential health effect information and drinking water standards for selected chemicals reported at individual sites.

The Three Sections Of Your Report

The first section highlights your report's findings by summarizing identified sites according to: **a)** distance intervals, **b)** direction, **c)** proximity to the target address and **d)** individual site categories. In addition, the locations of all identified toxic sites are illustrated on individual maps for each radius search distance used in your report. A close-up map illustrates the locations of all identified toxic sites, at the shortest radius search distance used in your report. Finally, a map of tax parcels and a table of selected information about those parcels are included.

The second section of your report contains *Toxic Site Profiles* that provide detailed information on each identified toxic site. The information in each *Toxic Site Profile* varies according to its source. Some toxic site categories have extensive information, some have limited information. All the information is updated on a regular basis.

The third section of the report contains appendices that identify: **1)** on-site spills reported to the national Emergency Response Notification System (ERNS), **2)** various toxic sites that cannot be mapped due to incomplete or erroneous addresses or other mapping problems, **3)** codes that characterize hazardous wastes reported at various facilities, **4)** methods used to map toxic sites identified in your report and **5)** information sources used in your report.


How to Use Your Report

- Check Table One to see the number of identified sites by distance intervals.
- Check Table Two to see identified sites sorted by direction.
- Check Table Three to see identified sites sorted by site categories.
- Check Table Four to see identified sites ranked by proximity to the target address.
- Use Table Five to get info for the subject parcel and every parcel found on the Tax Parcel Map
- Refer to the various maps to see the locations of identified toxic sites. Refer to the *Toxic Site Profile* and *Appendix* sections for additional information.

Toxic Site Databases Analyzed In Your Report


Search Radius

One-Mile




1) ***National Priority List for Federal Superfund Cleanup***: a listing of sites known to pose environmental or health hazards that are being investigated or cleaned up under the Federal Superfund program.

Half-Mile




2) ***Delisted National Priority List Sites***: a listing of NPL sites that have been removed from the National Priority List.

One-Mile




3) ***New York Inactive Hazardous Waste Disposal Site Registry***: a state listing of sites that can pose environmental or public health hazards requiring investigation or clean up.

One-Mile




4) ***New York Inactive Hazardous Waste Disposal Site Registry Qualifying***: a state listing of sites that qualify for possible inclusion to the NYS DEC Inactive Haz. Waste Disposal Site Registry.

One-Mile




5) ***New York and Federal RCRA Corrective Action Activity (CORRACTS)***: waste facilities with RCRA corrective action activity reported by the USEPA and NYS DEC.

Half-Mile



6) ***CERCLIS*** (Comprehensive Environmental Response, Compensation and Liability Information System): a federal listing of Non-NFRAP sites that can pose environmental or public health hazards requiring investigation or clean up.

Half-Mile



7) ***CERCLIS NFRAP***: a federal listing of CERCLIS sites that have no further remedial action planned.

Half-Mile




8) ***New York State Brownfield Cleanup Sites***: a listing of sites that are abandoned, idled or under-used industrial and commercial sites where expansion or redevelopment is complicated by real or perceived environmental contamination.

Half-Mile



9) ***New York Solid Waste Facilities Registry***: active and inactive landfills, incinerators, transfer stations or other solid waste management facilities.

Half-Mile



10) ***New York and Federal Hazardous Waste Treatment, Storage or Disposal Facilities***: sites reported by the NYS manifest system and the USEPA's Resource Conservation and Recovery Act Information System (RCRIS). Also includes the following database:

- ***RCRA violations***: waste facilities with violations reported by the USEPA pursuant to the Resource Conservation and Recovery Act..

Half-Mile



11) **Toxic Spills: active and inactive or closed** spills reported to state environmental authorities, including *remediated* and *unremediated* leaking underground storage tanks. This database includes the following categories:

- Tank Failures
- Tank Test Failures
- Unknown Spill Cause or Other Spill Causes
- Miscellaneous Spill Causes

Quarter-Mile




12) **New York State Major Oil Storage Facilities:** sites with more than a 400,000-gallon capacity for storing petroleum products.

Quarter-Mile



13) **New York and Local Petroleum Bulk Storage Facilities:** sites with more than a 1,100-gallon capacity for storing petroleum products.

Quarter-Mile



14) **New York and Federal Hazardous Waste Generators and Transporters:** sites reported by the NYS manifest system and the USEPA's Resource Conservation and Recovery Act Information System (RCRA). Also includes the following database:


- **RCRA violations:** waste facilities with violations reported by the USEPA pursuant to the Resource Conservation and Recovery Act.

Quarter-Mile



15) **New York Chemical Bulk Storage Facilities:** sites storing hazardous substances listed in 6 NYCRR Part 597 in aboveground tanks with capacities of 185 gallons or more and/or underground tanks of any size

Half-Mile



16) **New York Hazardous Substance Disposal Site Draft Study:** a state listing of sites contaminated with toxic substances that can pose environmental or public health hazards. These sites are not eligible for state clean up funding programs.

Quarter-Mile



17) **Federal Toxic Release Inventory Facilities:** discharges of selected toxic chemicals to air, land, water or treatment facilities.

Quarter-Mile



18) **Federal Air Discharges:** Air pollution point sources monitored by U.S. EPA and/or state and local air regulatory agencies.

Quarter-Mile



19) **Federal Permit Compliance System Toxic Wastewater Discharges:** permitted toxic wastewater discharges.

Quarter-Mile



20) **Federal Civil and Administrative Enforcement Docket:** judiciary cases filed on behalf of the U. S. Environmental Protection Agency by the Department of Justice.

Property only



21) ***ERNS: Federal Emergency Response Notification System Spills:*** a listing of federally reported spills.

Limitations Of The Information In Your Report

The information presented in your *Environmental Report* has been obtained from various local, state and federal government agencies. Please be aware that: **1)** additional information on individual sites may be available, **2)** newly discovered sites are continually reported and **3)** all map locations are approximate. As a result, this report is intended to be the **FIRST STEP** in the process of identifying and evaluating possible environmental threats to specific properties and can only serve as a guide for conducting on-site visits or additional, more detailed toxic hazard research.

Toxics Targeting tries to ensure that the information in your report is presented accurately and with minimal alteration. The only systematic changes that are made correct obvious address errors in order to allow sites to be mapped. Any address changes that are made are noted in the map information section at the top of each corresponding *Toxic Site Profile*. Since the information presented in your report is not edited, please be aware that it can contain reporting errors or typographical mistakes made by the site owners/operators or government agencies that produced the information. Please be aware of some other limitations of the information in your report:

- The map used by *Toxics Targeting* is the same one used by the U. S. Census. While the map is generally accurate, no map is perfect. In addition, *Toxics Targeting's* mapping methods estimate where toxic site addresses are located if the address is not specifically designated on the Census map. **FOR THESE REASONS, ALL MAP LOCATIONS OF ADDRESSES AND REPORTED TOXIC SITES SHOULD BE CONSIDERED APPROXIMATE AND SHOULD BE VERIFIED BY ON-SITE VISITS;**
- **UNDISCOVERED, UNREPORTED OR UNMAPPABLE TOXIC SITES MIGHT NOT BE IDENTIFIED BY THIS REPORT'S CHECK OF 21 TOXIC SITE CATEGORIES. TOXIC SITES REPORTED IN OTHER GOVERNMENT DATABASES MIGHT ALSO EXIST. FOR THESE REASONS, YOUR REPORT MIGHT NOT IDENTIFY ALL THE TOXIC SITES THAT EXIST IN THE AREA IT SEARCHES;**
- The appendix of your report contains a listing of sites that could not be mapped due to incomplete or erroneous address information or other mapping problems. This listing includes unmappable toxic sites in zip code areas within one mile of the target address as well as toxic sites without zip codes reported in the same county. **IF YOU WOULD LIKE INFORMATION ON ANY OF THE LISTED SITES, PLEASE CONTACT TOXICS TARGETING AND REFER TO THE SITE ID NUMBER.**
- Some toxic sites identified in your report may be classified as **known hazards**. Most of the toxic sites identified in your report involve **potential hazards** related to the on-site use, manufacture, handling, storage, transport or disposal of toxic chemicals. Some of the toxic sites identified in your report may be the addresses of parties responsible for toxic sites located elsewhere. **YOU SHOULD ONLY CONCLUDE THAT TOXIC HAZARDS ACTUALLY EXIST AT A SPECIFIC SITE WHEN GOVERNMENT AUTHORITIES MAKE THAT DETERMINATION OR WHEN THAT CONCLUSION IS FULLY DOCUMENTED BY THE FINDINGS OF AN APPROPRIATE SITE INVESTIGATION UNDERTAKEN BY LICENSED PROFESSIONALS;**
- Compass directions and distances are approximate. Compass directions are calculated from the subject property address to the mapped location of each identified toxic site. The compass direction does not necessarily refer to the closest property boundary of an identified toxic site. The compass direction also can vary substantially for toxic sites that are located very close to the subject property address.
- The information presented in your report is a summary of the information that *Toxics Targeting* obtains from government agencies on reported toxic sites. **YOU MAY BE ABLE TO OBTAIN ADDITIONAL INFORMATION ABOUT REPORTED SITES WITH THE FREEDOM OF INFORMATION REQUEST FORM LETTERS THAT ARE PROVIDED ON THE INSIDE OF THE BACK COVER.**

Section One:

Report Summary

- *Table One: Number of Identified Toxic Sites By Distance Interval*
- *Table Two: Identified Toxic Sites By Direction*
- *Table Three: Identified Toxic Sites By Category*
- *Table Four: Identified Toxic Sites By Proximity*
- *Map One: One-Mile Radius Map*
- *Map Two: Half-Mile Radius Map*
- *Map Three: Quarter-Mile Radius Map*
- *Map Four: Quarter-Mile Radius Close up Map*

NUMBER OF IDENTIFIED SITES BY DISTANCE INTERVAL

Database Searched	0 – 100 ft	100 ft – 1/8 mi	1/8 mi – 1/4 mi	1/4 mi – 1/2 mi	1/2 mi – 1 mi	Site Category Totals
ASTM–Required 1 Mile Search						
National Priority List (NPL) Sites	0	0	0	0	0	0
NYS Inactive Hazardous Waste Disposal Site Registry	0	0	0	0	0	0
NYS Inactive Haz Waste Disposal Site Registry Qualifying	0	0	0	0	0	0
RCRA Corrective Action (CORRACTS) Sites	0	0	0	0	0	0
ASTM–Required 1/2 Mile Search						
Delisted National Priority List (NPL) Sites	0	0	0	0	Not searched	0
CERCLIS Superfund Non–NFRAP Sites	0	0	0	0	Not searched	0
CERCLIS Superfund NFRAP Sites	0	0	0	0	Not searched	0
Brownfields Sites						
Voluntary Cleanup Program	0	0	0	0	Not searched	0
Environmental Restoration Program	0	0	0	0	Not searched	0
Brownfield Cleanup Program	0	0	0	0	Not searched	0
NYSDEC Solid Waste Facilities / Landfills	0	0	0	0	Not searched	0
RCRA Hazardous Waste Treatment, Storage, Disposal Sites	0	0	0	0	Not searched	0
NYS Toxic Spills						
Active Tank Failures	0	0	0	0	Not searched	0
Active Tank Test Failures	0	0	0	0	Not searched	0
Active Spills – Unknown / Other Causes	0	0	0	0	Not searched	0
Active Spills – Miscellaneous Causes	0	0	0	0	Not searched	0
Closed Tank Failures	0	0	1	0	Not searched	1
Closed Tank Test Failures	0	0	2	3	Not searched	5
Closed Spills – Unknown / Other Causes	0	5	9	14	Not searched	28
Closed Spills – Miscellaneous Causes	1	5	18	0(27)	Not searched	24(27)
ASTM–Required Property & Adjacent Property (1/4 Mile Search)						
NYS Major Oil Storage Facilities	0	0	0	Not searched	Not searched	0
Local & State Petroleum Bulk Storage Sites	0	4	6	Not searched	Not searched	10
RCRA Hazardous Waste Generators & Transporters	0	2	5	Not searched	Not searched	7
NYS Chemical Bulk Storage Sites	0	0	0	Not searched	Not searched	0
Emergency Response Notification System (ERNS)	0	Not searched	Not searched	Not searched	Not searched	0
Institutional Controls / Engineering Controls (IC/EC)	See databases for NPL, CERCLIS, Inactive Hazardous Waste Disposal Site Registry and Brownfield Sites.					
ASTM–Required Databases Distance Interval Totals	1	16	41	17(27)	0	75(27)

Numbers in () indicate spills not mapped and profiled in this report, and are listed at the end of the active and closed spills sections. See these lists for a description of the parameters involved with identifying these spills.

NOTE: Table continues on next page.

Non-ASTM Databases 1/2 Mile Search

Hazardous Substance Waste Disposal Sites	0	0	0	0	Not searched	0
--	---	---	---	---	--------------	---

Non-ASTM Databases 1/4 Mile Search

Toxic Release Inventory Sites (TRI)	0	0	0	Not searched	Not searched	0
Permit Compliance System (PCS) Toxic Wastewater Discharges	0	0	0	Not searched	Not searched	0
Air Discharges	0	0	0	Not searched	Not searched	0
Civil & Administrative Enforcement Docket Facilities	0	0	0	Not searched	Not searched	0

Non-ASTM Databases Distance Interval Totals	0	0	0	0	Not Searched	0
--	----------	----------	----------	----------	---------------------	----------

<i>Distance Interval Totals</i>	1	16	41	17(27)	0	75(27)
--	----------	-----------	-----------	---------------	----------	---------------

Numbers in () indicate spills not mapped and profiled in this report, and are listed at the end of the active and closed spills sections. See these lists for a description of the parameters involved with identifying these spills.

Identified Toxic Sites by Direction

15 William Street
Smithtown, NY 11787

* Compass directions can vary substantially for sites located very close to the subject property address.

Sites less than 100 feet from subject property sorted by distance

Map Id#	Site Name	Site Street	Approximate Distance & Direction From Property	Toxic Site Category
35	RHODES RESIDENCE	15 WILLIAM STREET	0 feet	Closed Status Spill (Misc. Spill Cause)

Sites between 100 ft and 660 ft from the subject property sorted by direction and distance

Map Id#	Site Name	Site Street	Approximate Distance & Direction From Property	Toxic Site Category
70	MICHELE FRENCH CLEANERS	173 TERRY ROAD	555 feet to the NE	Hazardous Waste Generator/Transporter
59	XRAY	173 TERRY RD	593 feet to the NE	Petroleum Bulk Storage Site
37	WATER & TREATMENT	181 TERRY ROAD	418 feet to the ENE	Closed Status Spill (Misc. Spill Cause)
69	NESCONSET ANIMAL HOSPITAL	189 TERRY ROAD	444 feet to the E	Hazardous Waste Generator/Transporter
36	TERRY RD GROUNDWATER P & T	CAROLINE AVENUE	407 feet to the SE	Closed Status Spill (Misc. Spill Cause)
9	POPEYES CLAM BAR	207 TERRY ROAD	591 feet to the SE	Closed Status Spill (Unk/Other Cause)
10	LEMON TREE SALON	207 TERRY ROAD	591 feet to the SE	Closed Status Spill (Unk/Other Cause)
39	LEMON TREE	205 TERRY ROAD	591 feet to the SE	Closed Status Spill (Misc. Spill Cause)
60	MONA LISA SHOPPING CTR	197-207 TERRY RD	618 feet to the SE	Petroleum Bulk Storage Site
61	THE PRINTING FACTORY	199 TERRY RD	618 feet to the SE	Petroleum Bulk Storage Site
62	ONE PRICE CLEANERS	205 TERRY RD	618 feet to the SE	Petroleum Bulk Storage Site
7	DELBUONO WELL/EXXON/MOBIL	5 WILLIAM STREET	379 feet to the SSE	Closed Status Spill (Unk/Other Cause)
8	RESIDENCE	20 WILLIAM STREET	513 feet to the S	Closed Status Spill (Unk/Other Cause)
40	DAVILA RESIDENCE	15 ANNETTE AVENUE	624 feet to the SSW	Closed Status Spill (Misc. Spill Cause)
11	UNKNOWN	GEORGE / CAROLINE AVENUE	626 feet to the SW	Closed Status Spill (Unk/Other Cause)
38	DONALD LEPPLA RESIDENCE	36 WILLIAM STREET	532 feet to the NNW	Closed Status Spill (Misc. Spill Cause)

Sites equal to or greater than 660 ft from subject property sorted by direction and distance

Map Id#	Site Name	Site Street	Approximate Distance & Direction From Property	Toxic Site Category
64	R M S TECHNIDATA COMPANY	148 TERRY RD	930 feet to the N	Petroleum Bulk Storage Site

73	EXXON DIV OF CFI #70333	705 RTE 347	1018 feet to the N	Hazardous Waste Generator/Transporter
67	EXXON 70333	705 RTE 347 NESCONSET HWY	1044 feet to the N	Petroleum Bulk Storage Site
16	EXXON S/S (#30376)	705 RTE 347	1046 feet to the N	Closed Status Spill (Unk/Other Cause)
17	EXXON	703 RTE 347/TERRY ROAD	1046 feet to the N	Closed Status Spill (Unk/Other Cause)
18	EXXON MOBIL- FORMER	705 RTE 347	1046 feet to the N	Closed Status Spill (Unk/Other Cause)
19	CUMBERLAND FARMS	705 RTE 347	1046 feet to the N	Closed Status Spill (Unk/Other Cause)
52	UNKNOWN	705 RTE 347	1046 feet to the N	Closed Status Spill (Misc. Spill Cause)
53	EXXON	705 RTE 347	1046 feet to the N	Closed Status Spill (Misc. Spill Cause)
54	EXXON	705 RTE 347/TERRY ROAD	1046 feet to the N	Closed Status Spill (Misc. Spill Cause)
20	UNK	RT 347 & TERRY	1278 feet to the N	Closed Status Spill (Unk/Other Cause)
57	UNK	RTE 347 & TERRY ROAD	1278 feet to the N	Closed Status Spill (Misc. Spill Cause)
58	LILCO	TERRY RD N/O RTE 347	1278 feet to the N	Closed Status Spill (Misc. Spill Cause)
71	STONE EDGE MARBLE AND GRANITE	161 TERRY ROAD	723 feet to the NNE	Hazardous Waste Generator/Transporter
12	TERRY RD PROPERTIES	161-165 TERRY ROAD	729 feet to the NNE	Closed Status Spill (Unk/Other Cause)
43	UNKNOWN	159 TERRY ROAD	897 feet to the NNE	Closed Status Spill (Misc. Spill Cause)
48	CASSARINO PHOTO	157 TERRY ROAD	932 feet to the NNE	Closed Status Spill (Misc. Spill Cause)
65	ALL IMAGE SILK SCREEN INC	157 TERRY RD	933 feet to the NNE	Petroleum Bulk Storage Site
31	UNK	725 RTE 347	1900 feet to the NNE	Closed Status Spill (Unk/Other Cause)
42	DESTEFANO RESIDENCE	46 RHODA AVENUE	852 feet to the NE	Closed Status Spill (Misc. Spill Cause)
50	SPEICHER RESIDENCE	10 FRIENDLY RD	975 feet to the NE	Closed Status Spill (Misc. Spill Cause)
33	UNKNOWN	739 RTE 347	2323 feet to the NE	Closed Status Spill (Unk/Other Cause)
21	CARTER PROPERTY	12 SHEPPARD LANE	1340 feet to the ENE	Closed Status Spill (Unk/Other Cause)
30	RESIDENCE	53 SUMMIT DRIVE	1795 feet to the E	Closed Status Spill (Unk/Other Cause)
6	GREAT HOLLOW MIDDLE SCHOOL	150 SOUTHERN BLVD	2572 feet to the E	Closed Status Tank Test Failure
49	MATABAN RESIDENCE	14 ANNETTA AVENUE	974 feet to the ESE	Closed Status Spill (Misc. Spill Cause)
1	RALLY	RT 25 & TERRY RD(241TERRY	902 feet to the SSE	Closed Status Tank Failure
13	GETTY GAS	241 TERRY ROAD	902 feet to the SSE	Closed Status Spill (Unk/Other Cause)
14	GETTY	209 TERRY ROAD	902 feet to the SSE	Closed Status Spill (Unk/Other Cause)
44	GETTY #585474	241 TERRY ROAD	902 feet to the SSE	Closed Status Spill (Misc. Spill Cause)
45	GETTY # 58574	241 TERRY ROAD	902 feet to the SSE	Closed Status Spill (Misc. Spill Cause)
46	GETTY # 58574	241 TERRY ROAD	902 feet to the SSE	Closed Status Spill (Misc. Spill Cause)
47	GETTY #58547	241 TERRY ROAD	902 feet to the SSE	Closed Status Spill (Misc. Spill Cause)
63	GLOBAL MONTELLO GROUP #6627	241 TERRY RD	909 feet to the SSE	Petroleum Bulk Storage Site
72	GETTY PETROLEUM	241 TERRY ROAD	928 feet to the SSE	Hazardous Waste Generator/Transporter
68	SMITHWOOD	10 SMITHTOWN BLVD	1161 feet to the SSE	Petroleum Bulk Storage Site
27	VANTAGE S/S	62 SMITHTOWN BLVD	1551 feet to the SSE	Closed Status Spill (Unk/Other Cause)
66	BRANCH BROOK ELEMENTARY SCHOOL	15 WEST RIDGLEY RD	1012 feet to the S	Petroleum Bulk Storage Site
2	BRANCH BROOK ELEMENTARY	WEST RIDGLEY ROAD	1014 feet to the S	Closed Status Tank Test Failure
3	BRANCH BROOK ELEM SCHOOL	15 RIDGLEY ROAD	1014 feet to the S	Closed Status Tank Test Failure
74	BRANCHBROOK ELEMENTARY	15 RIDGELY RD	1055 feet to the S	Hazardous Waste Generator/Transporter
15	CAVALLO RESIDENCE	34 ANNETTE AVENUE	929 feet to the SSW	Closed Status Spill (Unk/Other Cause)
32	UNKNOWN	TOWER PLACE	1936 feet to the SSW	Closed Status Spill (Unk/Other Cause)
41	KUNKEL RESIDENCE	23 ANNETTE AVENUE	796 feet to the SW	Closed Status Spill (Misc. Spill Cause)
56	UNKNOWN	62 ANNETTE AVENUE	1239 feet to the SW	Closed Status Spill (Misc. Spill Cause)

55	BURNS RESIDENCE	46 JEROME STREET	1075 feet to the WSW	Closed Status Spill (Misc. Spill Cause)
51	SCARPATI RESIDENCE	29 JEROME STREET	981 feet to the W	Closed Status Spill (Misc. Spill Cause)
26	COLONNA RESIDENCE	43 SOUTH AVE	1490 feet to the W	Closed Status Spill (Unk/Other Cause)
75	RAFFEL ELLEN DDS	684 NESCONSET HWY	1171 feet to the WNW	Hazardous Waste Generator/Transporter
28	RECHARGE BASIN	HALLOCK/SOUTH	1561 feet to the NW	Closed Status Spill (Unk/Other Cause)
4	MOBIL S/S	710 RTE 347	1384 feet to the NNW	Closed Status Tank Test Failure
5	EXXON MOBIL	710 SMITHTOWN BYPASS	1384 feet to the NNW	Closed Status Tank Test Failure
22	MOBIL S/S(#17-AJV)	710 RTE 347	1384 feet to the NNW	Closed Status Spill (Unk/Other Cause)
23	MOBIL	710 RTE 347	1384 feet to the NNW	Closed Status Spill (Unk/Other Cause)
24	MOBIL #17AJV	710 RTE 347	1384 feet to the NNW	Closed Status Spill (Unk/Other Cause)
25	MOBIL GAS STATION	710 SMITHTOWN BYPASS	1384 feet to the NNW	Closed Status Spill (Unk/Other Cause)
29	RESIDENCE	12 SOUTH AVENUE	1759 feet to the NNW	Closed Status Spill (Unk/Other Cause)
34	UNKNOWN	TERRY RD/LARSON	2469 feet to the NNW	Closed Status Spill (Unk/Other Cause)

Identified Toxic Sites by Category

15 William Street
Smithtown, NY 11787

* Compass directions can vary substantially for sites located very close to the subject property address.

Closed Status Tank Failures -- Total Sites - 1			Database searched at 1/2 MILE - ASTM required search distance: 1/2 Mile	
MAP ID	FACILITY ID	FACILITY NAME	FACILITY STREET	DISTANCE & DIRECTION
1	8400070	RALLY	RT 25 & TERRY RD(241TERRY	902 feet to the SSE
Closed Status Tank Test Failures -- Total Sites - 5			Database searched at 1/2 MILE - ASTM required search distance: 1/2 Mile	
MAP ID	FACILITY ID	FACILITY NAME	FACILITY STREET	DISTANCE & DIRECTION
2	9703529	BRANCH BROOK ELEMENTARY	WEST RIDGLEY ROAD	1014 feet to the S
3	0306156	BRANCH BROOK ELEM SCHOOL	15 RIDGLEY ROAD	1014 feet to the S
4	9005365	MOBIL S/S	710 RTE 347	1384 feet to the NNW
5	0611040	EXXON MOBIL	710 SMITHTOWN BYPASS	1384 feet to the NNW
6	0305469	GREAT HOLLOW MIDDLE SCHOOL	150 SOUTHERN BLVD	2572 feet to the E
Closed Status Spills (Unknown Causes & Other Causes) -- Total Sites - 28			Database searched at 1/2 MILE - ASTM required search distance: 1/2 Mile	
MAP ID	FACILITY ID	FACILITY NAME	FACILITY STREET	DISTANCE & DIRECTION
7	9807981	DELBUONO WELL/EXXON/MOBIL	5 WILLIAM STREET	379 feet to the SSE
8	1802254	RESIDENCE	20 WILLIAM STREET	513 feet to the S
9	9700275	POPEYES CLAM BAR	207 TERRY ROAD	591 feet to the SE
10	0310511	LEMON TREE SALON	207 TERRY ROAD	591 feet to the SE
11	0604603	UNKNOWN	GEORGE / CAROLINE AVENUE	626 feet to the SW
12	0513542	TERRY RD PROPERTIES	161-165 TERRY ROAD	729 feet to the NNE
13	9815223	GETTY GAS	241 TERRY ROAD	902 feet to the SSE
14	1600153	GETTY	209 TERRY ROAD	902 feet to the SSE
15	0511305	CAVALLO RESIDENCE	34 ANNETTE AVENUE	929 feet to the SSW
16	9825182	EXXON S/S (#30376)	705 RTE 347	1046 feet to the N
17	9406505	EXXON	703 RTE 347/TERRY ROAD	1046 feet to the N
18	0603210	EXXON MOBIL- FORMER	705 RTE 347	1046 feet to the N
19	0511737	CUMBERLAND FARMS	705 RTE 347	1046 feet to the N
20	9500561	UNK	RT 347 & TERRY	1278 feet to the N
21	9925532	CARTER PROPERTY	12 SHEPPARD LANE	1340 feet to the ENE
22	9825181	MOBIL S/S(#17-AJV)	710 RTE 347	1384 feet to the NNW
23	9004761	MOBIL	710 RTE 347	1384 feet to the NNW
24	0413425	MOBIL #17AJV	710 RTE 347	1384 feet to the NNW
25	0314024	MOBIL GAS STATION	710 SMITHTOWN BYPASS	1384 feet to the NNW
26	0311192	COLONNA RESIDENCE	43 SOUTH AVE	1490 feet to the W
27	9010581	VANTAGE S/S	62 SMITHTOWN BLVD	1551 feet to the SSE
28	0913533	RECHARGE BASIN	HALLOCK/SOUTH	1561 feet to the NW
29	1216715	RESIDENCE	12 SOUTH AVENUE	1759 feet to the NNW
30	0701195	RESIDENCE	53 SUMMIT DRIVE	1795 feet to the E
31	9105342	UNK	725 RTE 347	1900 feet to the NNE
32	0512300	UNKNOWN	TOWER PLACE	1936 feet to the SSW
33	0409989	UNKNOWN	739 RTE 347	2323 feet to the NE
34	1207769	UNKNOWN	TERRY RD/LARSON	2469 feet to the NNW
Closed Status Spills (Miscellaneous Spill Causes) -- Total Sites - 24			Database searched at 1/2 MILE - ASTM required search distance: 1/2 Mile	
MAP ID	FACILITY ID	FACILITY NAME	FACILITY STREET	DISTANCE & DIRECTION
35	0200753	RHODES RESIDENCE	15 WILLIAM STREET	0 feet
36	0705792	TERRY RD GROUNDWATER P & T	CAROLINE AVENUE	407 feet to the SE
37	0802541	WATER & TREATMENT	181 TERRY ROAD	418 feet to the ENE

38	0902078	DONALD LEPPLA RESIDENCE	36 WILLIAM STREET	532 feet to the NNW
39	0310514	LEMON TREE	205 TERRY ROAD	591 feet to the SE
40	1701874	DAVILA RESIDENCE	15 ANNETTE AVENUE	624 feet to the SSW
41	0811488	KUNKEL RESIDENCE	23 ANNETTE AVENUE	796 feet to the SW
42	1700715	DESTEFANO RESIDENCE	46 RHODA AVENUE	852 feet to the NE
43	9306786	UNKNOWN	159 TERRY ROAD	897 feet to the NNE
44	0804053	GETTY #585474	241 TERRY ROAD	902 feet to the SSE
45	0708459	GETTY # 58574	241 TERRY ROAD	902 feet to the SSE
46	0606068	GETTY # 58574	241 TERRY ROAD	902 feet to the SSE
47	0509213	GETTY #58547	241 TERRY ROAD	902 feet to the SSE
48	9513294	CASSARINO PHOTO	157 TERRY ROAD	932 feet to the NNE
49	0807798	MATABAN RESIDENCE	14 ANNETTA AVENUE	974 feet to the ESE
50	0805507	SPEICHER RESIDENCE	10 FRIENDLY RD	975 feet to the NE
51	1709919	SCARPATI RESIDENCE	29 JEROME STREET	981 feet to the W
52	9901098	UNKNOWN	705 RTE 347	1046 feet to the N
53	9304524	EXXON	705 RTE 347	1046 feet to the N
54	9103293	EXXON	705 RTE 347/TERRY ROAD	1046 feet to the N
55	1902455	BURNS RESIDENCE	46 JEROME STREET	1075 feet to the WSW
56	8606016	UNKNOWN	62 ANNETTE AVENUE	1239 feet to the SW
57	9500560	UNK	RTE 347 & TERRY ROAD	1278 feet to the N
58	8908135	LILCO	TERRY RD N/O RTE 347	1278 feet to the N

Petroleum Bulk Storage Sites -- Total Sites - 10

MAP ID	FACILITY ID	FACILITY NAME
59	NYSF14549	XRAY
60	NYSF14502	MONA LISA SHOPPING CTR
61	NYSF14842	THE PRINTING FACTORY
62	NYSF15412	ONE PRICE CLEANERS
63	NYSF14125	GLOBAL MONTELLO GROUP #6627
64	NYSF14914	R M S TECHNIDATA COMPANY
65	NYSF14424	ALL IMAGE SILK SCREEN INC
66	NYSF14731	BRANCH BROOK ELEMENTARY SCHOOL
67	NYSF14110	EXXON 70333
68	NYSF14269	SMITHWOOD

Database searched at 1/4 MILE - ASTM required search distance: Property & Adjacent

FACILITY STREET	DISTANCE & DIRECTION
173 TERRY RD	593 feet to the NE
197-207 TERRY RD	618 feet to the SE
199 TERRY RD	618 feet to the SE
205 TERRY RD	618 feet to the SE
241 TERRY RD	909 feet to the SSE
148 TERRY RD	930 feet to the N
157 TERRY RD	933 feet to the NNE
15 WEST RIDGLEY RD	1012 feet to the S
705 RTE 347 NESCONSET HWY	1044 feet to the N
10 SMITHTOWN BLVD	1161 feet to the SSE

Hazardous Waste Generators, Transporters -- Total Sites - 7

MAP ID	FACILITY ID	FACILITY NAME
69	NYD138967567	NESCONSET ANIMAL HOSPITAL
70	NYD981081979	MICHELE FRENCH CLEANERS
71	NYR000147751	STONE EDGE MARBLE AND GRANITE
72	NYR000000240	GETTY PETROLEUM
73	NYD986949196	EXXON DIV OF CFI #70333
74	NYR000061440	BRANCHBROOK ELEMENTARY
75	NYD986976124	RAFFEL ELLEN DDS

Database searched at 1/4 MILE - ASTM required search distance: Property & Adjacent

FACILITY STREET	DISTANCE & DIRECTION
189 TERRY ROAD	444 feet to the E
173 TERRY ROAD	555 feet to the NE
161 TERRY ROAD	723 feet to the NNE
241 TERRY ROAD	928 feet to the SSE
705 RTE 347	1018 feet to the N
15 RIDGELY RD	1055 feet to the S
684 NESCONSET HWY	1171 feet to the WNW

Identified Toxic Sites by Proximity

15 William Street, Smithtown, NY 11787

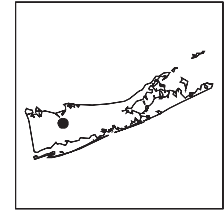

* Compass directions can vary substantially for sites located very close to the subject property address.

Map Id#	Site Name	Site Street	Approximate Distance & Direction From Property	Toxic Site Category
35	RHODES RESIDENCE	15 WILLIAM STREET	0 feet	Closed Status Spill (Misc. Spill Cause)
7	DELBUONO WELL/EXXON/MOBIL	5 WILLIAM STREET	379 feet to the SSE	Closed Status Spill (Unk/Other Cause)
36	TERRY RD GROUNDWATER P & T	CAROLINE AVENUE	407 feet to the SE	Closed Status Spill (Misc. Spill Cause)
37	WATER & TREATMENT	181 TERRY ROAD	418 feet to the ENE	Closed Status Spill (Misc. Spill Cause)
69	NESCONSET ANIMAL HOSPITAL	189 TERRY ROAD	444 feet to the E	Hazardous Waste Generator/Transporter
8	RESIDENCE	20 WILLIAM STREET	513 feet to the S	Closed Status Spill (Unk/Other Cause)
38	DONALD LEPPLA RESIDENCE	36 WILLIAM STREET	532 feet to the NNW	Closed Status Spill (Misc. Spill Cause)
70	MICHELE FRENCH CLEANERS	173 TERRY ROAD	555 feet to the NE	Hazardous Waste Generator/Transporter
9	POPEYES CLAM BAR	207 TERRY ROAD	591 feet to the SE	Closed Status Spill (Unk/Other Cause)
10	LEMON TREE SALON	207 TERRY ROAD	591 feet to the SE	Closed Status Spill (Unk/Other Cause)
39	LEMON TREE	205 TERRY ROAD	591 feet to the SE	Closed Status Spill (Misc. Spill Cause)
59	XRAY	173 TERRY RD	593 feet to the NE	Petroleum Bulk Storage Site
60	MONA LISA SHOPPING CTR	197-207 TERRY RD	618 feet to the SE	Petroleum Bulk Storage Site
61	THE PRINTING FACTORY	199 TERRY RD	618 feet to the SE	Petroleum Bulk Storage Site
62	ONE PRICE CLEANERS	205 TERRY RD	618 feet to the SE	Petroleum Bulk Storage Site
40	DAVILA RESIDENCE	15 ANNETTE AVENUE	624 feet to the SSW	Closed Status Spill (Misc. Spill Cause)
11	UNKNOWN	GEORGE / CAROLINE AVENUE	626 feet to the SW	Closed Status Spill (Unk/Other Cause)
71	STONE EDGE MARBLE AND GRANITE	161 TERRY ROAD	723 feet to the NNE	Hazardous Waste Generator/Transporter
12	TERRY RD PROPERTIES	161-165 TERRY ROAD	729 feet to the NNE	Closed Status Spill (Unk/Other Cause)
41	KUNKEL RESIDENCE	23 ANNETTE AVENUE	796 feet to the SW	Closed Status Spill (Misc. Spill Cause)
42	DESTEFANO RESIDENCE	46 RHODA AVENUE	852 feet to the NE	Closed Status Spill (Misc. Spill Cause)
43	UNKNOWN	159 TERRY ROAD	897 feet to the NNE	Closed Status Spill (Misc. Spill Cause)
1	RALLY	RT 25 & TERRY RD(241TERRY	902 feet to the SSE	Closed Status Tank Failure
13	GETTY GAS	241 TERRY ROAD	902 feet to the SSE	Closed Status Spill (Unk/Other Cause)
14	GETTY	209 TERRY ROAD	902 feet to the SSE	Closed Status Spill (Unk/Other Cause)
44	GETTY #585474	241 TERRY ROAD	902 feet to the SSE	Closed Status Spill (Misc. Spill Cause)
45	GETTY # 58574	241 TERRY ROAD	902 feet to the SSE	Closed Status Spill (Misc. Spill Cause)
46	GETTY # 58574	241 TERRY ROAD	902 feet to the SSE	Closed Status Spill (Misc. Spill Cause)
47	GETTY #58547	241 TERRY ROAD	902 feet to the SSE	Closed Status Spill (Misc. Spill Cause)
63	GLOBAL MONTELLO GROUP #6627	241 TERRY RD	909 feet to the SSE	Petroleum Bulk Storage Site
72	GETTY PETROLEUM	241 TERRY ROAD	928 feet to the SSE	Hazardous Waste Generator/Transporter
15	CAVALLO RESIDENCE	34 ANNETTE AVENUE	929 feet to the SSW	Closed Status Spill (Unk/Other Cause)
64	R M S TECHNIDATA COMPANY	148 TERRY RD	930 feet to the N	Petroleum Bulk Storage Site
48	CASSARINO PHOTO	157 TERRY ROAD	932 feet to the NNE	Closed Status Spill (Misc. Spill Cause)
65	ALL IMAGE SILK SCREEN INC	157 TERRY RD	933 feet to the NNE	Petroleum Bulk Storage Site
49	MATABAN RESIDENCE	14 ANNETTA AVENUE	974 feet to the ESE	Closed Status Spill (Misc. Spill Cause)
50	SPEICHER RESIDENCE	10 FRIENDLY RD	975 feet to the NE	Closed Status Spill (Misc. Spill Cause)
51	SCARPATI RESIDENCE	29 JEROME STREET	981 feet to the W	Closed Status Spill (Misc. Spill Cause)
66	BRANCH BROOK ELEMENTARY SCHOOL	15 WEST RIDGLEY RD	1012 feet to the S	Petroleum Bulk Storage Site
2	BRANCH BROOK ELEMENTARY	WEST RIDGLEY ROAD	1014 feet to the S	Closed Status Tank Test Failure
3	BRANCH BROOK ELEM SCHOOL	15 RIDGLEY ROAD	1014 feet to the S	Closed Status Tank Test Failure
73	EXXON DIV OF CFI #70333	705 RTE 347	1018 feet to the N	Hazardous Waste Generator/Transporter
67	EXXON 70333	705 RTE 347 NESCONSET HWY	1044 feet to the N	Petroleum Bulk Storage Site
16	EXXON S/S (#30376)	705 RTE 347	1046 feet to the N	Closed Status Spill (Unk/Other Cause)
17	EXXON	703 RTE 347/TERRY ROAD	1046 feet to the N	Closed Status Spill (Unk/Other Cause)

18	EXXON MOBIL- FORMER	705 RTE 347	1046 feet to the N	Closed Status Spill (Unk/Other Cause)
19	CUMBERLAND FARMS	705 RTE 347	1046 feet to the N	Closed Status Spill (Unk/Other Cause)
52	UNKNOWN	705 RTE 347	1046 feet to the N	Closed Status Spill (Misc. Spill Cause)
53	EXXON	705 RTE 347	1046 feet to the N	Closed Status Spill (Misc. Spill Cause)
54	EXXON	705 RTE 347/TERRY ROAD	1046 feet to the N	Closed Status Spill (Misc. Spill Cause)
74	BRANCHBROOK ELEMENTARY	15 RIDGELY RD	1055 feet to the S	Hazardous Waste Generator/Transporter
55	BURNS RESIDENCE	46 JEROME STREET	1075 feet to the WSW	Closed Status Spill (Misc. Spill Cause)
68	SMITHWOOD	10 SMITHTOWN BLVD	1161 feet to the SSE	Petroleum Bulk Storage Site
75	RAFFEL ELLEN DDS	684 NESCONSET HWY	1171 feet to the WNW	Hazardous Waste Generator/Transporter
56	UNKNOWN	62 ANNETTE AVENUE	1239 feet to the SW	Closed Status Spill (Misc. Spill Cause)
20	UNK	RT 347 & TERRY	1278 feet to the N	Closed Status Spill (Unk/Other Cause)
57	UNK	RTE 347 & TERRY ROAD	1278 feet to the N	Closed Status Spill (Misc. Spill Cause)
58	LILCO	TERRY RD N/O RTE 347	1278 feet to the N	Closed Status Spill (Misc. Spill Cause)
21	CARTER PROPERTY	12 SHEPPARD LANE	1340 feet to the ENE	Closed Status Spill (Unk/Other Cause)
4	MOBIL S/S	710 RTE 347	1384 feet to the NNW	Closed Status Tank Test Failure
5	EXXON MOBIL	710 SMITHTOWN BYPASS	1384 feet to the NNW	Closed Status Tank Test Failure
22	MOBIL S/S(#17-AJV)	710 RTE 347	1384 feet to the NNW	Closed Status Spill (Unk/Other Cause)
23	MOBIL	710 RTE 347	1384 feet to the NNW	Closed Status Spill (Unk/Other Cause)
24	MOBIL #17AJV	710 RTE 347	1384 feet to the NNW	Closed Status Spill (Unk/Other Cause)
25	MOBIL GAS STATION	710 SMITHTOWN BYPASS	1384 feet to the NNW	Closed Status Spill (Unk/Other Cause)
26	COLONNA RESIDENCE	43 SOUTH AVE	1490 feet to the W	Closed Status Spill (Unk/Other Cause)
27	VANTAGE S/S	62 SMITHTOWN BLVD	1551 feet to the SSE	Closed Status Spill (Unk/Other Cause)
28	RECHARGE BASIN	HALLOCK/SOUTH	1561 feet to the NW	Closed Status Spill (Unk/Other Cause)
29	RESIDENCE	12 SOUTH AVENUE	1759 feet to the NNW	Closed Status Spill (Unk/Other Cause)
30	RESIDENCE	53 SUMMIT DRIVE	1795 feet to the E	Closed Status Spill (Unk/Other Cause)
31	UNK	725 RTE 347	1900 feet to the NNE	Closed Status Spill (Unk/Other Cause)
32	UNKNOWN	TOWER PLACE	1936 feet to the SSW	Closed Status Spill (Unk/Other Cause)
33	UNKNOWN	739 RTE 347	2323 feet to the NE	Closed Status Spill (Unk/Other Cause)
34	UNKNOWN	TERRY RD/LARSON	2469 feet to the NNW	Closed Status Spill (Unk/Other Cause)
6	GREAT HOLLOW MIDDLE SCHOOL	150 SOUTHERN BLVD	2572 feet to the E	Closed Status Tank Test Failure

Toxics Targeting 1 Mile Radius Map

15 William Street
Smithtown, NY 11787



Suffolk County



National Priority List (NPL)



Inactive Hazardous Waste Disposal Registry Site



Inact. Haz Waste Disp. Registry Qualifying



RCRA Corrective Action Facility



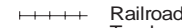
Site Location



Waterbody



County Border



Railroad Tracks



1 Mile Radius



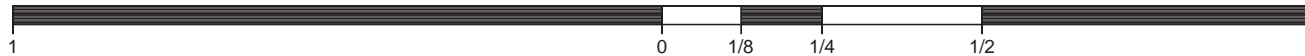
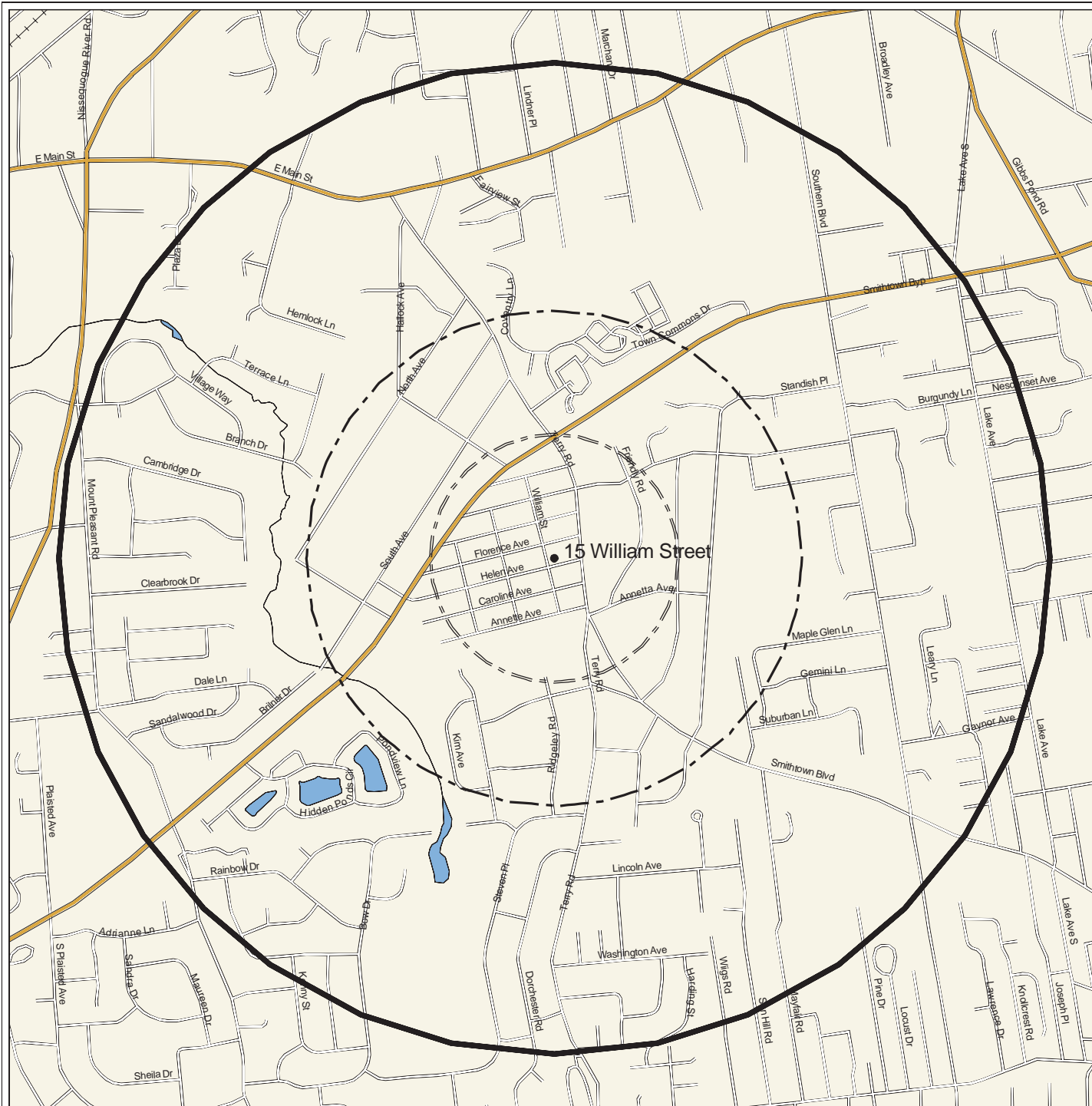
1/2 Mile Radius



1/4 Mile Radius



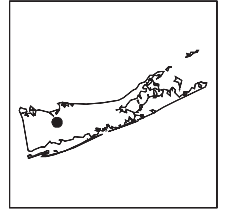

1/8 Mile Radius













Distance in Miles









Toxics Targeting 1/2 Mile Radius Map

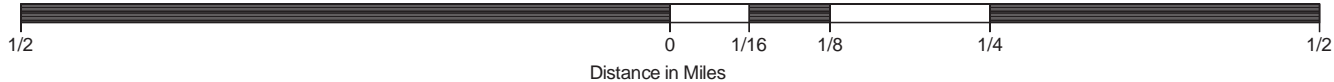
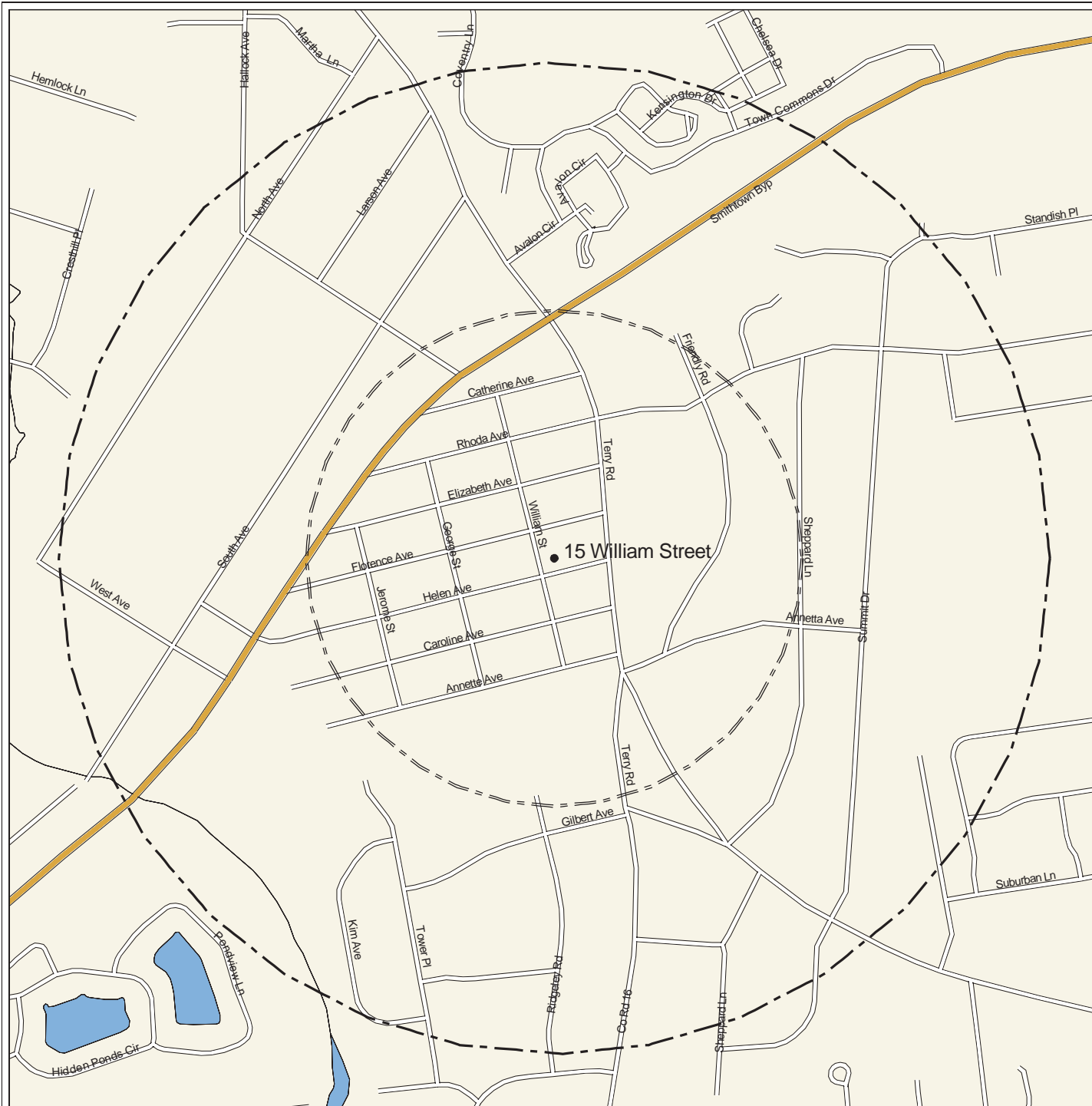
Excludes Closed Spills
15 William Street
Smithtown, NY 11787



Suffolk County

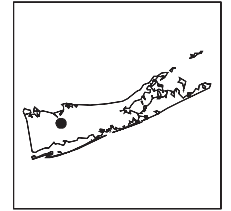

-  CERCLIS Superfund Non-NFRAP Site
-  CERCLIS Superfund NFRAP Site
-  Hazardous Waste Treater, Storer, Disposer
-  Hazardous Substance Waste Disposal Site
-  Active Spill
-  MTBE Gasoline Additive Spill
-  Delisted NPL Site
-  CERCLIS Superfund NFRAP Site
-  Solid Waste Facility
-  Brownfields Site

-  Site Location
-  Waterbody
-  County Border
-  Railroad Tracks
-  1 Mile Radius
-  1/2 Mile Radius
-  1/4 Mile Radius
-  1/8 Mile Radius

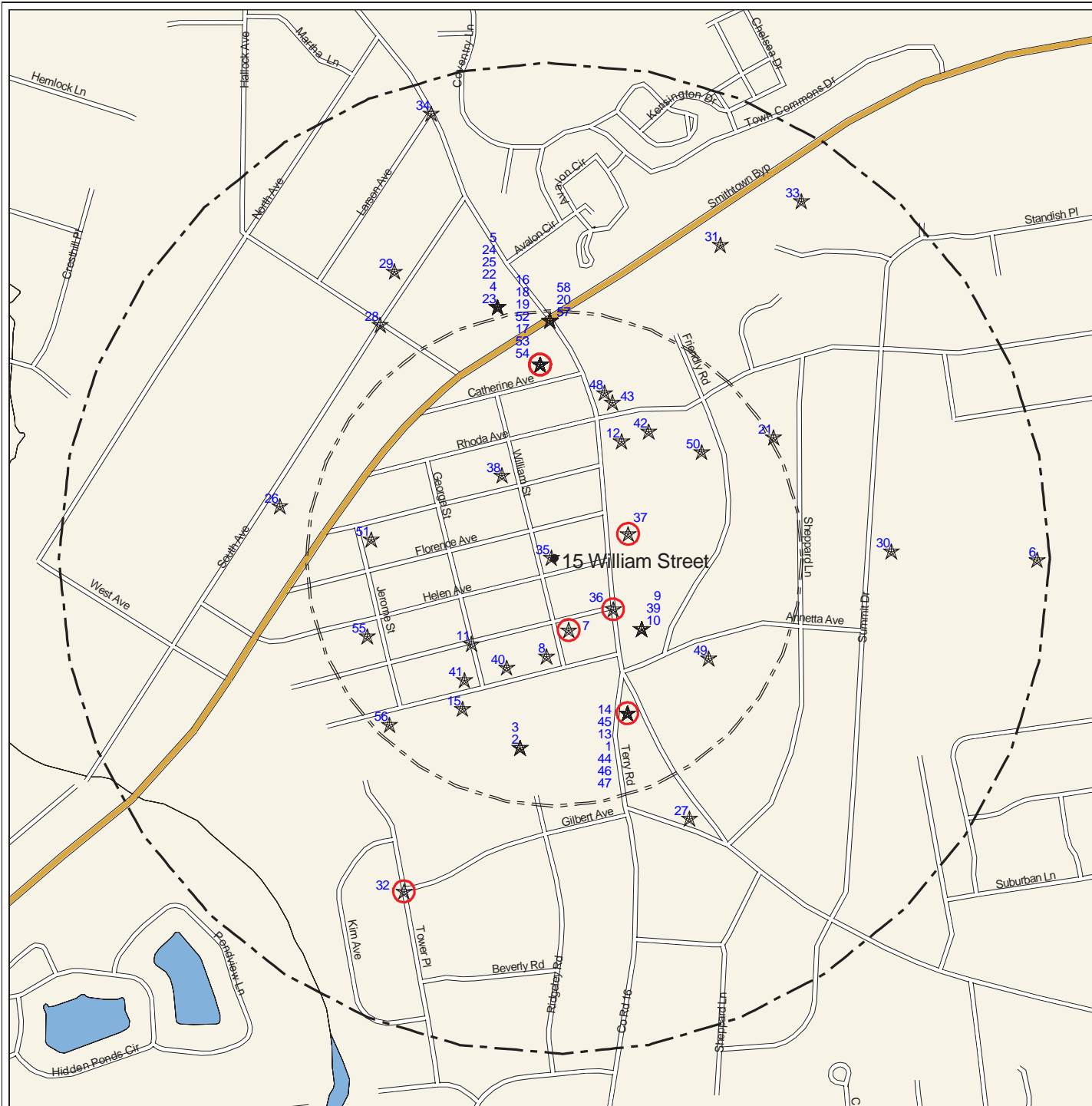


Toxics Targeting 1/2 Mile Radius Map

Closed Spills only
15 William Street
Smithtown, NY 11787

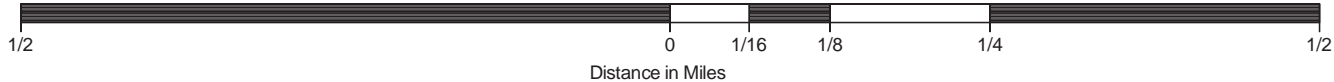


Suffolk County



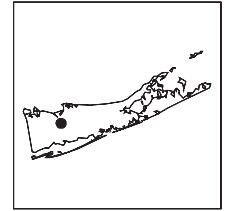

- ★ Closed Spill
- ★ (circled in red) MTBE Gasoline Additive Spill

- Site Location
- County Border
- 1 Mile Radius
- 1/4 Mile Radius
- 1/2 Mile Radius
- 1/8 Mile Radius
- Waterbody
- ++++ Railroad Tracks

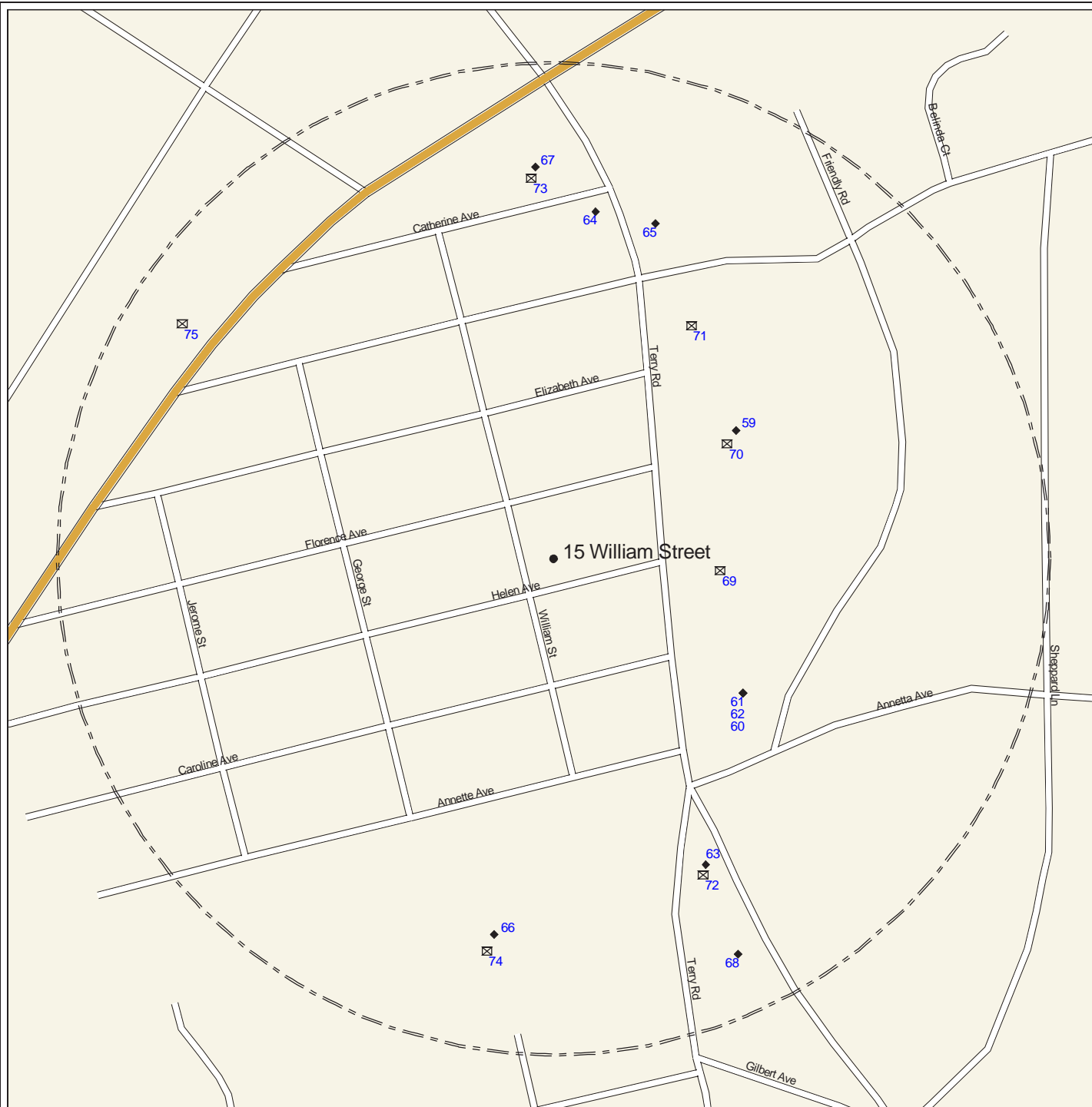










Toxics Targeting 1/4 Mile Radius Map







15 William Street
Smithtown, NY 11787

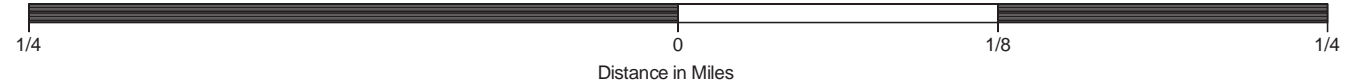


Suffolk County



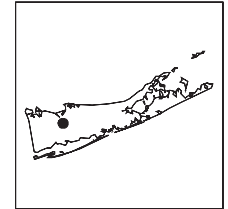

-  Major Oil Storage Facility
-  Chemical Storage Facility
-  Toxic Release
-  Wastewater Discharge
-  Enforcement Docket Facility
-  Air Release
-  Petroleum Bulk Storage Facility
-  Hazardous Waste Generator, Transp.

-  Site Location
-  Waterbody
-  County Border
-  Railroad Tracks
-  1/4 Mile Radius
-  1/8 Mile Radius



Toxics Targeting 1/4 Mile Closeup Map

15 William Street
Smithtown, NY 11787

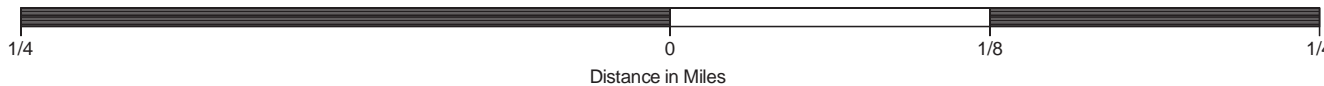
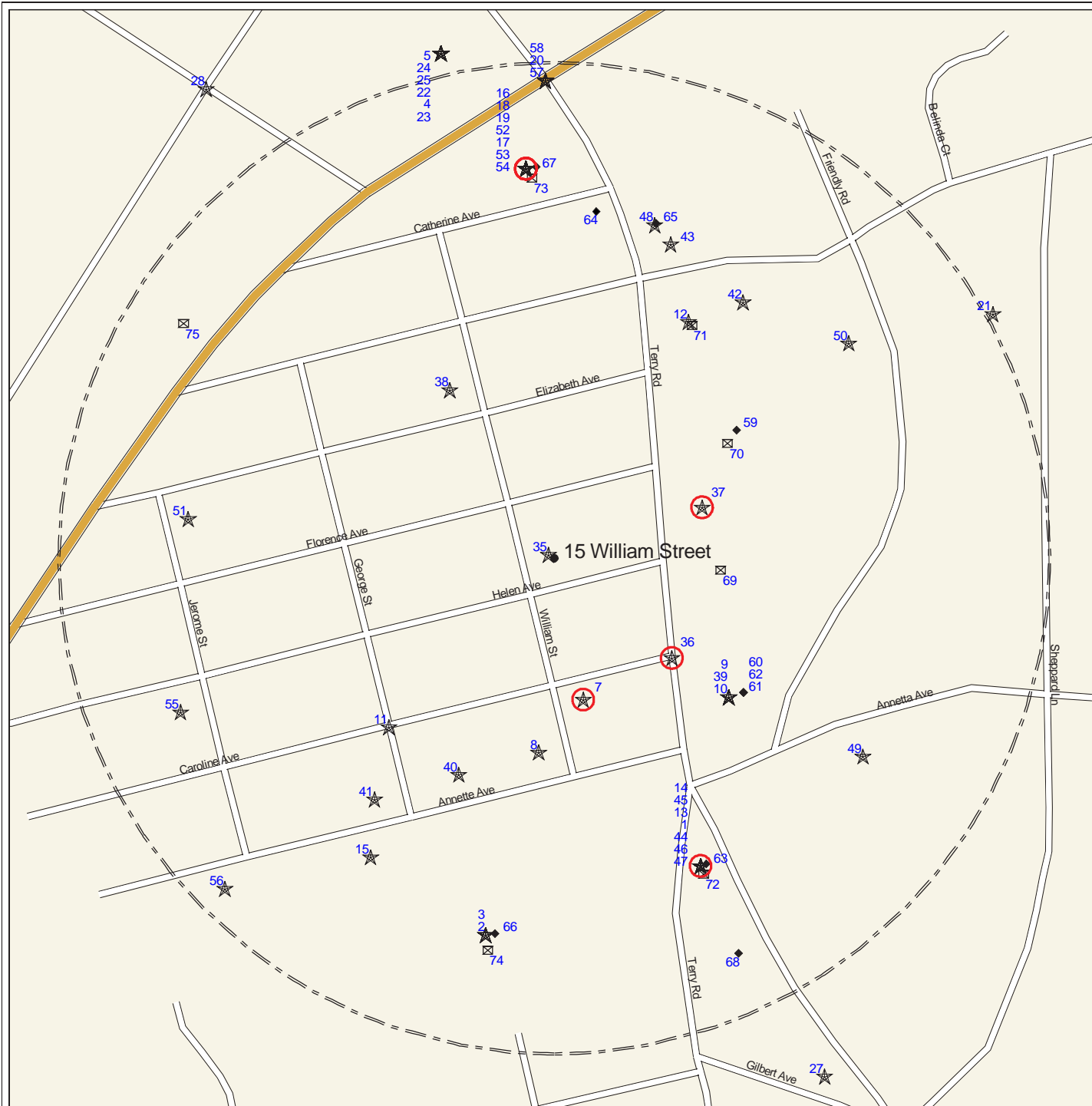


Suffolk County

- | | |
|---|--|
| National Priority List (NPL) * | Delisted NPL Site ** |
| CERCLIS Superfund Non-NFRAP Site ** | CERCLIS Superfund NFRAP Site ** |
| Inactive Hazardous Waste Disposal Registry Site * | Inact. Haz Waste Disp. Registry Qualifying * |
| Hazardous Waste Treater, Storer, Disposer ** | RCRA Corrective Action Facility * |
| Hazardous Substance Waste Disposal Site ** | Solid Waste Facility ** |
| Major Oil Storage Facility *** | Brownfields Site ** |
| Chemical Storage Facility *** | Hazardous Material Spill ** |
| Toxic Release *** | MTBE Gasoline Additive Spill ** |
| Wastewater Discharge *** | Petroleum Bulk Storage Facility *** |
| Enforcement Docket Facility *** | Hazardous Waste Generator, Transp. *** |
| Air Release *** | Air Release *** |
| Remediation Site Borders | Remediation Site Borders |
| Site Location | Waterbody |
| County Border | Railroad Tracks |
| 1/4 Mile Radius | 1/8 Mile Radius |

* 1 Mile Search Radius
*** 1/4 Mile Search Radius

** 1/2 Mile Search Radius



Section Two: Toxic Site Profiles

The heading of each *Toxic Site Profile* refers to the site's map location and details:

- The facility name, address, city, state, and zip code.
- Any changes that were made to a site's address in order to map its location.
- The site mapping method that was used (see *How Sites are Located*, at the end of this section for more information).

Toxic Site Profiles summarize information provided by site owners or operators and government agencies regarding various toxic chemical activities reported at each site, such as:

- Whether chemicals were stored, produced, transported, discharged or disposed of.
- The name of chemicals and their Chemical Abstract Series (CAS) numbers.
- The amount of chemicals and the units (gallons/pounds) the chemical was measured in.
- Whether the site or storage tanks at the site are currently active or inactive.
- Special codes used by government agencies to regulate hazardous waste activities at some sites, or a complete description of the codes follows the profiles section.

For selected individual chemicals reported at various toxic sites, some potential health effect summary information appears below the site profile. Each potential health effect summary identifies chemicals by name and by Chemical Abstract Series (CAS) Number. An "x" under each potential health effect heading indicates positive toxicity testing results reported by the National Institute of Occupational Safety and Health's Registry of Toxic Effects of Chemical Substances (RTECS). Some chemicals (mostly appearing in profiles of Hazardous Waste facilities), are reported as mixtures, and RTECS health effect information is only available for individual chemicals. In addition, RTECS only provides information on approximately 100,000 common chemicals. Consequently, the absence of potential health effect summary information for a particular chemical identified in a Toxic Site Profile does not necessarily mean that the chemical does not pose potential health effects.

The Maximum Contaminant Level (MCL) in drinking water allowed for selected chemicals is also noted. In most cases, the only applicable MCL has been set by the New York State Department of Health (NYSDOH). Where NYSDOH has not set an MCL, the federal standard, if one exists, is listed and is marked by an asterisk.

Presented below are column headings that describe the health effect definitions used in RTECS and applicable New York State and federal drinking water standards. Reference sources for information presented in this section are also provided.

ACUTE TOX: **Acute Toxicity:** Short-term exposure to this chemical can cause lethal and non-lethal toxicity effects not included in the following four categories.

TUMOR TOX: **Tumorigenic Toxicity:** The chemical can cause an increase in the incidence of tumors.

MUTAG TOX: **Mutagenic Toxicity:** The chemical can cause genetic alterations that are passed from one generation to the next.

REPRO TOX: **Reproductive Toxicity:** May signify one of the following effects: maternal effects, paternal effects, effects on fertility, effects on the embryo or fetus, specific developmental abnormalities, tumorigenic effects, or effects on the newborn (only positive reproductive effects data for mammalian species are referenced).

IRRIT TOX: **Primary Irritant:** The chemical can cause eye or skin irritation.

MCL: **Drinking Water Standard - Maximum Contaminant Level (MCL)** listed under Drinking Water Supplies, 10 NYCRR Part 5, Subparts 1.51(f),(g), and (h) for NYDOH MCL's and under the Safe Drinking Water Act, 40 CFR 141, Subparts B and G, (* indicates value for total trihalomethanes) for federal MCL's.

Reference Source for Toxicity Information: Registry of Toxic Effects of Chemical Substances (RTECS), NIOSH (on-line database); For further information, contact: NIOSH, 4676 Columbia Parkway, Cincinnati, OH, 45226, 800/35-NIOSH.

Reference Source for Drinking Water Standards: New York State Department of Health, Bureau of Toxic Substances Assessment, 2 University Place, Room 240, Albany, NY 12203, 518/458-6373.

U.S. Environmental Protection Agency, Office of Drinking Water, 401 M St SW, Mailstop WH-556, Washington, DC, 20460, 202/260-5700.

Inactive Hazardous Waste Disposal Site Classifications:

- 1 -- Causing or presenting an imminent danger of causing irreversible or irreparable damage to the public health or the environment -- immediate action required;
- 2 -- Significant threat to the public health or environment -- action required;
- 3 -- Does not Present a significant threat to the environment or public health -- action may be deferred;
- 4 -- Site properly closed --requires continued management;
- 5 -- Site properly closed, no evidence of present or potential adverse impact -- no further action required;
- 2a -- This temporary classification has been assigned to sites where there is inadequate data to assign them to the five classifications specified by law;
- A -- Work underway and not yet complete;
- P -- Potential Site;
- D₁, 2, 3 -- Delisted Site (1: hazardous waste not found; 2: remediated; 3: consolidated site or site incorrectly listed);
- C -- Remediation Complete (formerly D2).



NO NATIONAL PRIORITIES LIST (NPL) SITES IDENTIFIED WITHIN 1 MILE SEARCH RADIUS



NO INACTIVE HAZ WASTE DISPOSAL REGISTRY OR REGISTRY-QUALIFYING SITES IDENTIFIED WITHIN 1 MILE SEARCH RADIUS



NO RCRA CORRECTIVE ACTION SITES IDENTIFIED WITHIN 1 MILE SEARCH RADIUS



NO CERCLIS SUPERFUND SITES IDENTIFIED WITHIN 1/2 MILE SEARCH RADIUS



NO BROWNFIELDS SITES IDENTIFIED WITHIN 1/2 MILE SEARCH RADIUS



NO SOLID WASTE FACILITIES IDENTIFIED WITHIN 1/2 MILE SEARCH RADIUS



NO HAZARDOUS WASTE TREATMENT/STORAGE/DISPOSERS IDENTIFIED WITHIN THE 1/2 MILE SEARCH RADIUS



HAZARDOUS MATERIAL SPILLS INTRODUCTION

The Hazardous Material Spills in this section are divided into eight spill cause groupings. These include:

Active Spills Section: Spills with incomplete paperwork that may or may not be cleaned up (See Date Cleanup Ceased)

- 1) Tank Failures
- 2) Tank Test Failures
- 3) Unknown Spill Cause or Other Spill Cause Hazardous Spills
- 4) Miscellaneous Spill Causes: Equipment Failure, Human Error, Tank Overfill, Deliberate Spill, Traffic Accidents, Housekeeping, Abandoned Drum, Vandalism and Storms.

Closed Status Spills Section: Spills with completed paperwork that may or may not be cleaned up (See Date Cleanup Ceased)

- 5) Tank Failures
- 6) Tank Test Failures
- 7) Unknown Spill Cause or Other Spill Cause Hazardous Spills
- 8) Miscellaneous Spill Causes: Equipment Failure, Human Error, Tank Overfill, Deliberate Spill, Traffic Accidents, Housekeeping, Abandoned Drum, Vandalism and Storms.

All spills within each spill cause category are presented in order of proximity to the subject site address.

Please note that spills reported within 0.25 mile (or one-eighth mile in New York City) are mapped and profiled.

Between 0.25 mile (or one-eighth mile in New York City) and 0.5 mile, only the following spills are mapped and profiled:

- * Tank Failures;
- * Tank Test Failures;
- * Unknown Spill Cause or Other Spill Cause;
- * Spills greater than 100 units of quantity; and
- * Spills reported in the NYSDEC Fall 1998 MTBE Survey.

A table at the end of each section presents a listing of reported Miscellaneous Spills with less than 100 units located between 0.25 mile (or one-eighth mile in Manhattan) and 0.5 mile. These spills are neither mapped nor profiled.



NO ACTIVE TANK FAILURES IDENTIFIED WITHIN 1/2 MILE SEARCH RADIUS



NO ACTIVE TANK TEST FAILURES IDENTIFIED WITHIN 1/2 MILE SEARCH RADIUS



NO ACTIVE UNKNOWN CAUSE SPILLS AND OTHER CAUSE SPILLS IDENTIFIED WITHIN 1/2 MILE SEARCH RADIUS



NO ACTIVE HAZARDOUS SPILLS – MISC. SPILL CAUSES – EQUIPMENT FAILURE, HUMAN ERROR, TANK OVERFILL, DELIBERATE SPILL, TRAFFIC ACCIDENT, HOUSEKEEPING, ABANDONED DRUM, VANDALISM AND STORMS – IDENTIFIED WITHIN 1/2 MILE SEARCH RADIUS.
 All spills mapped and profiled within 1/4 mile. Between 1/4 mile and 1/2 mile search radius, spills reported to be greater than 100 units and spills reported in the NYSDEC Fall 1998 MTBE Survey are mapped and profiled. Spills reported to be less than 100 units are listed in a table at the end of this section.

THE FOLLOWING ACTIVE SPILLS FOR THIS CATEGORY WERE REPORTED BETWEEN 1/4 MILE AND 1/2 MILE SEARCH RADIUS FROM THE SUBJECT ADDRESS. THESE SPILLS WERE REPORTED TO BE LESS THAN 100 UNITS IN QUANTITY AND CAUSED BY: EQUIPMENT FAILURE, HUMAN ERROR, TANK OVERFILL, DELIBERATE SPILL, TRAFFIC ACCIDENT, HOUSEKEEPING, ABANDONED DRUM, VANDALISM, OR STORMS. THESE SPILLS ARE NEITHER MAPPED NOR PROFILED IN THIS REPORT.

FACILITY ID	FACILITY NAME	STREET	CITY
No dropped spills found for this category			



CLOSED STATUS TANK FAILURES IDENTIFIED WITHIN 1/2 MILE SEARCH RADIUS

PLEASE NOTE: * Compass directions can vary substantially for sites located very close to the subject property address.

Map Identification Number 1 **RALLY** **Spill Number: 8400070** **Close Date: 08/07/1997**
 RT 25 & TERRY RD(241TERRY) SMITHTOWN, NY TT-Id: 520A-0171-043

MAP LOCATION INFORMATION

Site location mapped by: MANUAL MAPPING (3)
 Approximate distance from property: 902 feet to the SSE

ADDRESS CHANGE INFORMATION

Revised street: 241 TERRY ROAD
 Revised zip code: 11787

Source of Spill: GASOLINE STATION OR PBS FACILITY Spiller: RALLY OIL CO Spiller Phone:
 Notifier Type: Other Notifier Name: Notifier Phone:
 Caller Name: ANONY Caller Agency: Caller Phone:
 DEC Investigator: KJGOMEZ Contact for more spill info: Contact Person Phone:

Category: Known or probable release, where, without action, there is a potential for a fire/explosion hazard (indoors or outdoors),
 contamination of drinking water supplies, or significant release to surface waters.
 Class: Unable or Unwilling RP – DEC Field Response – DEC Corrective Action Required

Spill Date	Date Cleanup Ceased	Cause of Spill	Meets Cleanup Standards	Penalty Recommended
04/05/1984		TANK FAILURE	YES	NO

Material Spilled	Material Class	Quantity Spilled	Units	Quantity Recovered	Units	Resource(s) Affected
GASOLINE	PETROLEUM	1600	GALLONS	514	GALLONS	GROUNDWATER

Caller Remarks:

BARRY TOLLERING IS PRESIDENT OF RALLY; NAME LATER CHANGED TO TARTAN (SAME ADDRESS). TAX MAP NO: DIST 0800 SEC 106 BLOCK 4 LOT 1
 SEE ALSO 81-01594 PIN SP 16.15

DEC Investigator Remarks:

Prior to Sept, 2004 data translation this spill Lead_DEC Field was GOMEZ WELL 02/01/82: DOT RECEIVES ANONYMOUS COMPLAINT ABOUT

POSSIBLE LEAKING TANKS. SITE HAD BEEN CHEVRON; REOPENED 11-81 AS RALLY. ***(SPILL 81-01594 PIN SP 16.15).

02/25/82: DOT HIRE F&N TO INSTALL 2 WELLS (10' SCREEN, 30' TOTAL LENGTH). *** WELLS PUT IN AT NW CORNER- THIS MAY BE UPGRADIENT!
WELLS CHARGED AS TIME/MATERIAL: \$4325.34 ONLY SPILL REPORTS & BILL AVAILABLE**.

10/07/83: DEC CLOSE CASE, AS PER DOT.

04/05/84: DOT RECEIVES REPORT OF HOLE IN TANK . (SPILL 84-00070 PIN SP 41.56) SITE HAS 2 3K REGULAR & 1 4K NO LEAD OR PREMIUM
N/L. 2 4K NOT IN USE.

04/05/84: MANAGER CLAIMS THEY HAD PROBLEM WITH TANK, ROTTED OUT OR SOMETHING. STUCK TANK AND THERE WAS NOTHING IN IT. POOR
INVENTORY RECORDS.

04/11/84: DOT REQUEST THAT RALLY INSTALL WELLS.

04/17/84: DOT RECIEVES TOLLERING'S REPLY: ...DENIES...THERE HAS BEEN AN OIL LEAK OR SPILL... .

04/23/84: F&N INSTALLS 4 WELLS FOR DOT. (20' SCREEN, 30' TOTAL DTW 18') **OLD SITE WELLS WERE CLEAN.**

POTENTIAL BUYER WAS TOLD THERE WAS 1600GAL LOSS..

05/08/84: SIX WELLS NOW IN. #1 HAS 10 CLEAR LIGHT YELLOW GAS. .

05/09/84: WELL #1 HAS 16 .

05/29/84: WELL 1 HAS 16 , WELL * (TO SE) HAS 6.5 . **HOUSE IMMEDIATELY S (3 TERRY RD MR. ROWAN-TENANT) HAS PRIVATE WELL.**.

05/31/84: DOT REQUESTS THAT RALLY INSTALL RECOVERY; DEADLINE 6-13.

06/01/84: PEDNEAULT SAMPLES WELL WATER.

06/07/84: PEDNEAULT SAYS LOW LEVEL BTX AT THE HOUSE. DOT NOTIFIES RALLY OF THIS.

06/14/84: DOT HIRES F&N TO INSTALL RECOVERY: 26 DIA WELL, (42' DOERR SCREEN, 50 TOTAL LENGTH), 15 HP PUMP, 14'X3' DIA AIR
STRIPPER WITH STAINLESS STEEL PACKING, AND FILTRATION AFTER THE STRIPPER. LEVINE TOLD.

06/15/84: F&N BEGINS WORK ON DISCHARGE LINE.

06/15/84: DOT RECEIVE LETTER THAT NO FRILLS (ANTHONY MAZZARA) BOUGHT SITE FROM TARTAN OIL (BARRY TOLLERING) 6-12. ATTACHED IS
COPY OF LETTER FROM TARTAN TO MAZZARA: SEE NEXT ENTRY.

06/15/84: 1. TARTAN IS AND REMAINS RESPONSIBLE FOR PROBLEMS PRIOR TO CLOSING. 2. SALE OF EQUIPMENT INCLUDING TANKS IS AS IS .
3. PULL TANKS WITHIN 30 DAYS.

06/20/84: TYREE REMOVED 4 TANKS: 2 2K, 1 3K, AND 1 4K. THE 2KS AND 4K HAVE LARGE HOLES UNDER STICKLINE. (A FIFTH TANK WAS PULLED LATER???)

07/03/84: F&N AND HANDEX INSTALL RECOVERY WELL.

07/19/84: F&N INSTALL 3 WELLS.

07/20/84: F&N INSTALL 2 WELLS.

11/15/84: SCWA EXTENDED WATER MAIN TO AFFECTED HOUSE.

11/28/84: TOLLERING SENDS LETTER TO GETTY RE: SUSPECTED LEAK. ... TANKS ARE PROPERTY OF GETTY... GETTY TO TEST TANKS.

12/04/84: UNICO TESTS TANKS.

12/07/84: F&N HOOKED UP MAIN TO HOUSE.

12/12/84: UNICO REPORTS THATS TANKS KENT-MOORE TIGHT; 2 CHECK VALVES NEED TO BE REPLACED. .

06/09/87: DEC RECEIVE REPORT FROM F&N ON STATUS OF SITE.

11/19/87: DEC REQUEST DISSOLVED SAMPLING AND PLOTTING OF DATA.

12/03/87: F&N SAMPLES WELLS.

01/13/88: RECEIVE F&N MAP OF DISSOLVED PRODUCT. *NOTE: 6 WELLS ARE DRY!.

05/22/89: MAZZARA WANTS TO EXPAND; WILL PAY TO HAVE SYSTEM RELOCATED.

09/12/89: REDEVELOP RECOVERY WELL; SYSTEM CURRENTLY IS 26 WELL WITH FILTER SCAVENGER, AIR STRIPPER AND 1K HOLDING TANK.

*****NOTE: SOME OF THE ABOVE ENTRIES MAY ACTUALLY BE FOR A SITE ACROSS RT 25 TO NE*****



CLOSED STATUS TANK TEST FAILURES IDENTIFIED WITHIN 1/2 MILE SEARCH RADIUS

PLEASE NOTE: * Compass directions can vary substantially for sites located very close to the subject property address.

Map Identification Number 2 **BRANCH BROOK ELEMENTARY** **Spill Number: 9703529** **Close Date: 07/24/1997**
 WEST RIDGLEY ROAD SMITHTOWN, NY TT-Id: 520A-0164-197

MAP LOCATION INFORMATION
 Site location mapped by: MANUAL MAPPING (2)
 Approximate distance from property: 1014 feet to the S

ADDRESS CHANGE INFORMATION
 Revised street: NO CHANGE
 Revised zip code: 11787

Source of Spill: INSTITUTIONAL, EDUC, GOV, OTHER Spiller: JOE PIRO – SMITHTOWN SCHOOL DISTRICT Spiller Phone: (516) 361-2639
 Notifier Type: Tank Tester Notifier Name: TANK TESTER Notifier Phone:
 Caller Name: TIM CERNIGLIA Caller Agency: GM DEJE Caller Phone: (516) 475-1450
 DEC Investigator: T/T/F Contact for more spill info: JOE PIRO Contact Person Phone: (516) 361-2639

Category: Known or probable release, where, without action, there is a potential for a fire/explosion hazard (indoors or outdoors), contamination of drinking water supplies, or significant release to surface waters.

Class: Willing RP – DEC Field Response – Corrective Action Initiated, Taken Over, or Completed by RP or Other Agency

Spill Date	Date Cleanup Ceased	Cause of Spill	Meets Cleanup Standards	Penalty Recommended
06/21/1997		TANK TEST FAILURE	YES	NO

Material Spilled	Material Class	Quantity Spilled	Units	Quantity Recovered	Units	Resource(s) Affected
#2 FUEL OIL	PETROLEUM	0	GALLONS	0	GALLONS	SOIL

Caller Remarks:

TANK FAILED TEST-MORE TESTS FORTHCOMING

DEC Investigator Remarks: DEC INVESTIGATOR REMARKS NOT AVAILABLE FOR THIS SPILL ACCORDING TO THE LAST UPDATE.

The following DEC Investigator Remarks were available prior to 1/1/2002:

FILL PIPE REPLACED,NO CONTAMINATION FOUND. SYSTEM PASSED RETEST 7/2/97. NO FURTHER ACTION NEEDED AT THIS TIME

Map Identification Number 3 **BRANCH BROOK ELEM SCHOOL** **Spill Number: 0306156** **Close Date: 12/10/2009**
 15 RIDGLEY ROAD SMITHTOWN, NY TT-Id: 520A-0158-010

MAP LOCATION INFORMATION

Site location mapped by: MANUAL MAPPING (2)
 Approximate distance from property: 1014 feet to the S

ADDRESS CHANGE INFORMATION

Revised street: 15 RIDGELY RD
 Revised zip code: 11787

Source of Spill: INSTITUTIONAL, EDUC, GOV, OTHER Spiller: JOHN MALLOY – BRANCH BROOK ELEM SCHOOL Spiller Phone: (631) 484-3416
 Notifier Type: Tank Tester Notifier Name: MICHAEL SEPE Notifier Phone: (631) 586-4900
 Caller Name: MICHAEL SEPE Caller Agency: FENLEY AND NICOL Caller Phone: (631) 586-4900
 DEC Investigator: T/T/F Contact for more spill info: JOHN MALLOY Contact Person Phone: (631) 484-3416

Category: Known or probable release, where, without action, there is a potential for a fire/explosion hazard (indoors or outdoors), contamination of drinking water supplies, or significant release to surface waters.

Class: Willing RP – DEC Field Response – Corrective Action Initiated, Taken Over, or Completed by RP or Other Agency

Spill Date	Date Cleanup Ceased	Cause of Spill	Meets Cleanup Standards	Penalty Recommended
09/10/2003		TANK TEST FAILURE	NO	NO

Material Spilled	Material Class	Quantity Spilled	Units	Quantity Recovered	Units	Resource(s) Affected
#2 FUEL OIL	PETROLEUM	0	GALLONS	0	GALLONS	SOIL

TANK TEST INFORMATION

Tank Number	Tank Size	Tank Test Method	Leak Rate	Gross Leak or Failure
1	10000	Horner EZ Check I or II	-0.19	UNKNOWN

Caller Remarks:

Tank test failure at above location. Recommend uncover,repair and retest.

DEC Investigator Remarks:

9/10 14:20 SPOKE TO SEPE, SYSTEMS TEST, BASED ON LEAK RATE AND HIS EXPERIENCE, SUSPECTS POSSIBLY VENT LINE, TRANSFORMER WAS RECENTLY INSALLED AND PERHAPS LINE WAS NICKED

ADMINISTRATIVELY CLOSED

Map Identification Number 4



MOBIL S/S

710 RTE 347

SMITHTOWN, NY

Spill Number: 9005365

Close Date: 09/18/1990

TT-Id: 520A-0174-302

MAP LOCATION INFORMATION

Site location mapped by: MANUAL MAPPING (3)
 Approximate distance from property: 1384 feet to the NNW

ADDRESS CHANGE INFORMATION

Revised street: 710 NESCONSET-PORT JEFFERSON HWY
 Revised zip code: 11787

Source of Spill: GASOLINE STATION OR PBS FACILITY
 Notifier Type: Tank Tester
 Caller Name: DOUG SCHRIMP
 DEC Investigator: AYLEUNG

Spiller: MOBIL S/S
 Notifier Name:
 Caller Agency: ISLAND PUMP & TANK
 Contact for more spill info:

Spiller Phone: (516) 264-6742
 Notifier Phone:
 Caller Phone:
 Contact Person Phone:

Category: Known petroleum or hazardous material release with minimal potential for fire/explosion (indoors or outdoors), drinking water contamination, or releases to surface waters.

Class: Willing RP - DEC Field Response - Corrective Action Initiated, Taken Over, or Completed by RP or Other Agency

Spill Date	Date Cleanup Ceased	Cause of Spill	Meets Cleanup Standards	Penalty Recommended
05/14/1990	09/18/1990	TANK TEST FAILURE	UNKNOWN	NO

Material Spilled	Material Class	Quantity Spilled	Units	Quantity Recovered	Units	Resource(s) Affected
GASOLINE	PETROLEUM	0	GALLONS	0	GALLONS	GROUNDWATER

TANK TEST INFORMATION

Tank Number	Tank Size	Tank Test Method	Leak Rate	Gross Leak or Failure
		Unknown	0.00	UNKNOWN

Caller Remarks:

2-10K PETROTITE FAILED AT -2.463 GPH. WILL EXCAVATE, ISOLATE AND RETEST

DEC Investigator Remarks:

Prior to Sept, 2004 data translation this spill Lead_DEC Field was LEUNG 09/06/90: PER BOB JACKMORE, THE LINER WAS REPAIRED AND TANKS PASSED RETEST.

Map Identification Number 5



EXXON MOBIL

710 SMITHTOWN BYPASS

SMITHTOWN, NY

Spill Number: 0611040

Close Date: 01/08/2007

TT-Id: 520A-0174-308

MAP LOCATION INFORMATION

Site location mapped by: MANUAL MAPPING (3)
 Approximate distance from property: 1384 feet to the NNW

ADDRESS CHANGE INFORMATION

Revised street: NO CHANGE
 Revised zip code: 11787

Source of Spill: GASOLINE STATION OR PBS FACILITY
 Notifier Type: Tank Tester
 Caller Name:
 DEC Investigator: HMCIRRIT

Spiller: EXXON MOBILE
 Notifier Name:
 Caller Agency:
 Contact for more spill info: PAT MOSEY

Spiller Phone: (800) 646-3161
 Notifier Phone:
 Caller Phone:
 Contact Person Phone: (800) 646-3161

Category: Known or probable release, where, without action, there is a potential for a fire/explosion hazard (indoors or outdoors),
 contamination of drinking water supplies, or significant release to surface waters.
 Class: Willing RP - DEC Field Response - Corrective Action Initiated, Taken Over, or Completed by RP or Other Agency

Spill Date	Date Cleanup Ceased	Cause of Spill	Meets Cleanup Standards	Penalty Recommended
01/03/2007		TANK TEST FAILURE	NO	NO

Material Spilled	Material Class	Quantity Spilled	Units	Quantity Recovered	Units	Resource(s) Affected
GASOLINE	PETROLEUM	0	GALLONS	0	GALLONS	SOIL

TANK TEST INFORMATION

Tank Number	Tank Size	Tank Test Method	Leak Rate	Gross Leak or Failure
2	10000	Horner EZ Check I or II	0.00	UNKNOWN

Caller Remarks: NO REMARKS GIVEN FOR THIS SPILL

DEC Investigator Remarks:

1/3/07 14:45 CALLED VEEDER ROOT, EXXON IS CLOSING ACCOUNT WITH THEM AND WANTED TO CHECK TANK, HE IS NOT CERTAIN WHY, CROMPCO TESTED THE TANK, EZ CHECK III, TANK HAD 350 GALS WHEN TESTED

REFERRED TO SPILL #98-25181, TANKS TO BE REMOVED

Map Identification Number 6



GREAT HOLLOW MIDDLE SCHOOL

150 SOUTHERN BLVD

NESCONSET, NY

Spill Number: 0305469

Close Date: 03/17/2005

TT-Id: 520A-0168-866

MAP LOCATION INFORMATION

Site location mapped by: MANUAL MAPPING (2)
 Approximate distance from property: 2572 feet to the E

ADDRESS CHANGE INFORMATION

Revised street: NO CHANGE
 Revised zip code: 11767

Source of Spill: INSTITUTIONAL, EDUC, GOV, OTHER
 Notifier Type: Responsible Party
 Caller Name: MICHAEL SEPE
 DEC Investigator: DHRAYMON

Spiller: JOHN MALLOY – SMITHTOWN SCHOOL DISTRICT
 Notifier Name:
 Caller Agency: FENLEY AND NICOL
 Contact for more spill info: CALLER

Spiller Phone: (631) 382-4130
 Notifier Phone:
 Caller Phone: (631) 586-4900
 Contact Person Phone:

Category: Known or probable release, where, without action, there is a potential for a fire/explosion hazard (indoors or outdoors),
 contamination of drinking water supplies, or significant release to surface waters.
 Class: Willing RP – DEC Field Response – Corrective Action Initiated, Taken Over, or Completed by RP or Other Agency

Spill Date	Date Cleanup Ceased	Cause of Spill	Meets Cleanup Standards		Penalty Recommended	
08/22/2003		TANK TEST FAILURE	NO		NO	

Material Spilled	Material Class	Quantity Spilled	Units	Quantity Recovered	Units	Resource(s) Affected
#2 FUEL OIL	PETROLEUM	0	GALLONS	0	GALLONS	SOIL

TANK TEST INFORMATION

Tank Number	Tank Size	Tank Test Method	Leak Rate	Gross Leak or Failure
2	10000	Horner EZ Check I or II	0.00	UNKNOWN

Caller Remarks: NO REMARKS GIVEN FOR THIS SPILL

DEC Investigator Remarks:

12/27/04 FILE REASSIGNED



CLOSED STATUS UNKNOWN CAUSE SPILLS AND OTHER CAUSE SPILLS IDENTIFIED WITHIN 1/2 MILE SEARCH RADIUS

PLEASE NOTE: * Compass directions can vary substantially for sites located very close to the subject property address.

Map Identification Number 7 **DELBUONO WELL/EXXON/MOBIL** **Spill Number: 9807981** **Close Date: 02/15/2011**
 5 WILLIAM STREET SMITHTOWN, NY TT-Id: 520A-0165-933

MAP LOCATION INFORMATION
 Site location mapped by: MANUAL MAPPING (3)
 Approximate distance from property: 379 feet to the SSE

ADDRESS CHANGE INFORMATION
 Revised street: NO CHANGE
 Revised zip code: 11787

Source of Spill: GASOLINE STATION OR PBS FACILITY Spiller: EXXON AND MOBIL Spiller Phone:
 Notifier Type: Health Department Notifier Name: Notifier Phone:
 Caller Name: DAN MORRIS Caller Agency: SUFFOLK COUNTY HEALTH Caller Phone: (516) 853-3076
 DEC Investigator: CAENGELH Contact for more spill info: MR DELBUONO Contact Person Phone:

Category: Known release which created a fire/explosion hazards (inside or outdoors), drinking water supply contamination, or significant releases to surface waters.

Class: Unknown RP – DEC Field Response – DEC Corrective Action Required

Spill Date	Date Cleanup Ceased	Cause of Spill	Meets Cleanup Standards		Penalty Recommended	
09/29/1998		UNKNOWN	NO		YES	

Material Spilled	Material Class	Quantity Spilled		Quantity Recovered		Resource(s) Affected
			Units		Units	
GASOLINE	PETROLEUM	0	GALLONS	0	GALLONS	GROUNDWATER
MTBE (METHYL-TERT-BUTYL ETHER)	HAZARDOUS MATERIAL	0	UNKNOWN	0	UNKNOWN	GROUNDWATER
TBA	OXYGENATES	0	UNKNOWN	0	UNKNOWN	GROUNDWATER

Caller Remarks:

WELL CONTAMINATED WITH GASOLINE CONSTITUENTS. AS PER CALLER, RESIDENT HAD BEEN CONTACTED WHEN THE PRELIMINARY LAB RESULTS CAME BACK, AND WERE TOLD NOT TO DRINK THE WATER. NO INFO ON THE WELL CONSTRUCTION.

DEC Investigator Remarks:

Prior to Sept, 2004 data translation this spill Lead_DEC Field was ENGELHARDT WELL. See also 9825181 and 9825182. 09/17/98: Suffolk County Health sampled Del Buono's well. 09/29/98: SCHD notified DEC- Gasoline constituent(s) found. 09/30/98 (A): SCHD letter to Del Buono, cc DEC- FOUND 1300PPB MTBE. 09/30/98 (B): DEC to arrange for alternate water supply. 09/30/98 (C): DEC hired JNM Environmental to investigate. They will install Geoprobes/monitoring wells to delineate plume and determine source. These will include multi-depth wells. They will also contact SCHD for list of homes in area with private wells. 09/30/98 (D): DEC (Campbell) met JNM on site- THERE IS AN EXXON AND A MOBIL JUST TO NORTH. NOTED CONSTRUCTION ACTIVITY AT THE EXXON. CHECKED TWO U-TUBES (TANK-BED MONITORING SYSTEM) AT EXXON- SOUTH ONE HAD STRONG GASOLINE ODOR AND SHEEN. 09/30/98 (E): Handex overseeing construction work for Exxon. DEC advised them of situation and requested wells be installed S of the tanks. 09/30/98 (F): DEC spoke to Del Buono- confirmed he had received the bottled water. Informed him JNM to install filter treatment on his well until he is hooked up to public water, and to install wells to delineate plume and determine source. 10/01/98 (A): DEC and JNM on site- began installing Geoprobes/monitoring wells. 10/01/98 (B): Also canvassed area for private wells and sampled same. 10/01/98 (C): Installed the filter at Del Buono's home. 10/02/98: DEC (D Raymond) checked DEC Water Supply unit's records for info on the private wells in the area, and checked Spills database for prior spills in area (SEE BOTTOM). 10/06/98: SCHD fax- Gamble residence (10 Annette) was found to have 320ppb MTBE and trace of chlorinated solvent. DEC to supply water. 10/07/98 (A): As per SCHD- Dixon residence (17 Jerome) had 9ppb MTBE, Schifferstein (15 Jerome) had 5ppb MTBE, and Schmutz (32 Florence) had 3ppb MTBE. 10/07/98 (B): DEC advised SCHD that data indicates plume heading S/SE; requested additional sampling of private wells in that direction. 10/08/98: DEC requested SCHD supply tank registration/testing records for Exxon, Mobil, Amoco (to NE), and Smithtown Highway Dept (next to Amoco). 10/08/98: DEC took sample of the pea gravel from around Exxon's tanks for BTEX/MTBE analysis. 10/08/98: Plumber preparing Del Buono's home for public water. 10/14/98: Suffolk County Water began hooking Del Buono to public water. 10/14/98: SCHD fax- Schmutz (37 Florence) had 3ppb MTBE, Cox (22 Caroline) had 9ppb MTBE, Dixon (17 Jerome) had 9ppb MTBE, and Schieferstein (15 Jerome) had 5ppb MTBE. 10/15/98 (A): RECEIVED SCHD TANK REGISTRATION/TESTING INFO FOR EXXON (705 Rte 347)- Has 1 8K fiberglass premium no lead, 1 8K fiberglass super no lead, 1 10K fiberglass reg no lead, and 1 10K fiberglass diesel. TANKS AND LINES PASSED TESTS 2MAR98. They also passed tests in 96 and 93. These tanks were installed in (1981?). Had 4 3K and 1 4K steel gas removed in 1980. 10/15/98 (A): RECEIVED SCHD TANK REGISTRATION/TESTING INFO FOR MOBIL (710 Rte 347)- Has 2 10K fiberglass reg no lead, 1 10K fiberglass premium no lead, 1 10K fiberglass super no lead, and 1 6K fiberglass diesel. TANKS (AND LINES?) PASSED TESTS 5DEC97. They also passed in 96 and 93. These were installed in (1986?). Had 4 4K steel gas removed in 1984 (Sunoco at that time). 10/26/98: DEC noted that high MTBE concentrations are being found along western edge of the plume (perhaps indicating plume is wider than initially thought). 10/29/98: Ecotest data for monitoring wells at Del Buono- Up to 4700ppb MTBE and approx 800ppb BTEX. 11/03/98 (A): DEC request JNM obtain estimates to hook up additional homes identified by SCHD as having private wells to public water- Schmutz, Moulia (45 Florence), McKee (14 Helen), Cox, Licurse (24 Caroline), Dixon, Schieferstein, and Carattini (32 William). 11/03/98 (B): Also requested they identify ALL homes and businesses in area with private wells that might be impacted. ***NOTE: PLUME MAP INDICATES MOST OF THE CONTAMINATION IS COMING FROM EXXON, WITH A SMALLER PLUME EMANATING FROM MOBIL. ***FOUND ADDITIONAL SPILLS AT EXXON (MAY BE OTHERS)- 9103293: DISPENSER LEAK. CLOSED JUN91.

9304524: CUSTOMER DROVE OFF WITH NOZZLE IN TANK. CLOSED JUL93.

9406505: GAS IN U-TUBE. ACTIVE- SEE IT FOR FULL HISTORY.

***FOUND ADDITIONAL SPILLS AT MOBIL (MAY BE OTHERS)-


9004761: GAS IN MONITORING WELL. CLOSED OCT90.

9005365: 2 10K GAS FAILED TESTS. PASSED RETEST AFTER REPAIRS.

CLOSED SEPT90.

9204009: CONTRACTOR FIXING WRONG PUMP, DIDN'T SHUT OFF VALVE, GAS ON GROUND . CLOSED JUL92.

98-25182 STILL ACTIVE, SITE BEING MANAGED UNDER 98-25182

Map Identification Number 8  **RESIDENCE** **Spill Number: 1802254** **Close Date: 05/29/2019**
 20 WILLIAM STREET HAUPPAUGE, NY TT-Id: 520A-0342-832

MAP LOCATION INFORMATION

Site location mapped by: MANUAL MAPPING (3)
 Approximate distance from property: 513 feet to the S

ADDRESS CHANGE INFORMATION

Revised street: 20 WILLIAM ST
 Revised zip code: 11787

Source of Spill: PRIVATE DWELLING Spiller: JEREMY BOBBE – PETRO OIL Spiller Phone:
 Notifier Type: Responsible Party Notifier Name: Notifier Phone:
 Caller Name: Caller Agency: Caller Phone:
 DEC Investigator: Unassigned Contact for more spill info: JEREMY BOBBE Contact Person Phone: (631) 513-6635

Category: Known petroleum or hazardous material release with minimal potential for fire/explosion (indoors or outdoors), drinking water contamination, or releases to surface waters.

Class: Willing RP – No DEC Field Response – Corrective Action Initiated or Completed by RP or Other Agency

Spill Date	Date Cleanup Ceased	Cause of Spill	Meets Cleanup Standards		Penalty Recommended	
05/26/2018		UNKNOWN	NO		NO	
Material Spilled	Material Class	Quantity Spilled	Units	Quantity Recovered	Units	Resource(s) Affected
#2 FUEL OIL	PETROLEUM	0	GALLONS	0	GALLONS	IMPERVIOUS SURFACE

Caller Remarks:

1 cup over cement . The cleanup is pending.

DEC Investigator Remarks:

05/26/18 @ 15:00 t/c to Petro. by J. Bobbe there was minor splash of oil during boiler servicing, absorbers used to clean, no further action required. (VP)

05/29/18 0935 Hrs: Checked Google Earth- this is in the community of Hauppauge in the Town of Smithtown. DR

Map Identification Number 9



POPEYES CLAM BAR

207 TERRY ROAD

NESCONSET, NY

Spill Number: 9700275

Close Date: 04/07/1997

TT-Id: 520A-0171-039

MAP LOCATION INFORMATION

Site location mapped by: MANUAL MAPPING (3)
 Approximate distance from property: 591 feet to the SE

ADDRESS CHANGE INFORMATION

Revised street: NO CHANGE
 Revised zip code: 11767

Source of Spill: UNKNOWN
 Notifier Type: Citizen
 Caller Name: REFUSED
 DEC Investigator: NJACAMPO

Spiller: UNKNOWN
 Notifier Name: REFUSED
 Caller Agency:
 Contact for more spill info: UNKNOWN

Spiller Phone:
 Notifier Phone:
 Caller Phone:
 Contact Person Phone: (000) 000-0000

Category: Known petroleum or hazardous material release with minimal potential for fire/explosion (indoors or outdoors), drinking water contamination, or releases to surface waters.
 Class: Willing RP – DEC Field Response – Corrective Action Initiated, Taken Over, or Completed by RP or Other Agency

Spill Date	Date Cleanup Ceased	Cause of Spill	Meets Cleanup Standards		Penalty Recommended	
04/05/1997		UNKNOWN	YES		NO	


Material Spilled	Material Class	Quantity Spilled	Units	Quantity Recovered	Units	Resource(s) Affected
UNKNOWN MATERIAL	OTHER	0	GALLONS	0	GALLONS	SEWER

Caller Remarks:

GREEN LIQUID RUNNING FROM THE BUILDING AND INTO A STORM DRAIN – LIQUID LOOKS A LITTLE LIKE ANTI-FREEZE BUT HAS A THINNER VISCOSITY ON CORNER OF ANETA,TERRY,ANNETTE, AND FRIENDLY ROADS ACROSS THE STREET THERE IS A SIGN THAT SAYS FAMILY DENTISTRY

DEC Investigator Remarks:

Prior to Sept, 2004 data translation this spill Lead_DEC Field was ACAMPORA ACAMPORA ON SITE, FOUND LARGE PUDDLE OF WATER, STANDING WATER WITH WATER RUNNING INTO A NEARBY LEACHING POOL IN REAR PARKING LOT. CLOSER INSPECTION OF WATER REVEALED THAT GREEN COLOR IS DUE TO ALGAE GROWTH IN PUDDLE.APPEARS WATER IS PRESENT AT ALL TIMES, MAY BE DUE TO DRAINAGE OR SANITARY PROBLEMS. NO SPILL IS ASSOCIATED WITH THIS INCIDENT 16:20 LEFT SITE 4/7/97 ACAMPORA SPOKE WITH CATHY AT SCHD FOOD SECTION AT 854-0421, REFERRED MATTER TO THEIR DEPT FOR FOLLOWUP

Map Identification Number 10 **LEMONTREE SALON** **Spill Number: 0310511** **Close Date: 12/11/2003**
 207 TERRY ROAD SMITHTOWN, NY TT-Id: 520A-0171-040

MAP LOCATION INFORMATION
 Site location mapped by: MANUAL MAPPING (3)
 Approximate distance from property: 591 feet to the SE

ADDRESS CHANGE INFORMATION
 Revised street: NO CHANGE
 Revised zip code: 11787

Source of Spill: COMMERCIAL/INDUSTRIAL Spiller: MANAGER – LEMON TREE SALON Spiller Phone: (631) 361-7139
 Notifier Type: Other Notifier Name: MANAGER Notifier Phone: (631) 361-7139
 Caller Name: TOM RYZUK Caller Agency: Contact for more spill info: MANAGER Caller Phone: (631) 467-0422
 DEC Investigator: UNASSIGNED Contact Person Phone: (631) 361-7139


Category: Known or probable release, where, without action, there is a potential for a fire/explosion hazard (indoors or outdoors),
 contamination of drinking water supplies, or significant release to surface waters.
 Class: Willing RP – DEC Field Response – Corrective Action Initiated, Taken Over, or Completed by RP or Other Agency

Spill Date	Date Cleanup Ceased	Cause of Spill	Meets Cleanup Standards		Penalty Recommended	
12/11/2003		OTHER	YES		NO	

Material Spilled	Material Class	Quantity Spilled	Units	Quantity Recovered	Units	Resource(s) Affected
#2 FUEL OIL	PETROLEUM	275.00	GALLONS	0.00	GALLONS	SOIL

Caller Remarks:
 no clean up started. Over 100 gallons spilling

DEC Investigator Remarks:
 Prior to Sept, 2004 data translation this spill Lead_DEC Field was NONE SAME AS 03-10514

Map Identification Number 11 **UNKNOWN** **Spill Number: 0604603** **Close Date: 12/11/2007**
 GEORGE / CAROLINE AVENUE SMITHTOWN, NY TT-Id: 520A-0177-912

MAP LOCATION INFORMATION
 Site location mapped by: ADDRESS MATCHING
 Approximate distance from property: 626 feet to the SW

ADDRESS CHANGE INFORMATION
 Revised street: GEORGE ST / CAROLINE AVE
 Revised zip code: 11787

Source of Spill: UNKNOWN Spiller: COLLEEN KOVARIK – UNKNOWN Spiller Phone: (631) 218–0612
 Notifier Type: Local Agency Notifier Name: Notifier Phone:
 Caller Name: Caller Agency: Caller Phone:
 DEC Investigator: CAENGELH Contact for more spill info: COLLEEN KOVARIK Contact Person Phone: (631) 218–0612

Category: Known petroleum or hazardous material release with minimal potential for fire/explosion (indoors or outdoors), drinking water contamination, or releases to surface waters.
 Class: Willing RP – DEC Field Response – Corrective Action Initiated, Taken Over, or Completed by RP or Other Agency

Spill Date	Date Cleanup Ceased	Cause of Spill	Meets Cleanup Standards		Penalty Recommended	
07/24/2006		OTHER	NO		NO	


Material Spilled	Material Class	Quantity Spilled		Quantity Recovered		Resource(s) Affected
		Units		Units		
UNKNOWN MATERIAL	OTHER	0	GALLONS	0	GALLONS	GROUNDWATER

Caller Remarks:

RECOVERY WELL NETWORK SYSTEM, PUMPING GROUNDWATER OUT, TREATING AND PUMPING BACK IN TO GROUND: IN THIS CASE JUNCTION VAULT WAS FOUND TO HAVE EVIDENCE OF GROUNDWATER UPWELLING OUT OF THE VAULT.

DEC Investigator Remarks:

SITE BEING MANAGED UNDER 98–25182 FILED WITH 98–25182

Map Identification Number 12 **TERRY RD PROPERTIES** **Spill Number: 0513542** **Close Date: 08/21/2006**
 161–165 TERRY ROAD SMITHTOWN, NY TT–Id: 520A–0177–913

MAP LOCATION INFORMATION
 Site location mapped by: MANUAL MAPPING (3)
 Approximate distance from property: 729 feet to the NNE

ADDRESS CHANGE INFORMATION
 Revised street: NO CHANGE
 Revised zip code: 11787

Source of Spill: PRIVATE DWELLING Spiller: TERRY RD PROPERTIES – TERRY RD PROPERTIES Spiller Phone: (631) 724–3242
 Notifier Type: Other Notifier Name: CATHY GRIFFIN Notifier Phone: (631) 360–8901
 Caller Name: CATHY GRIFFIN Caller Agency: WINDMILL OIL Caller Phone: (631) 360–8901
 DEC Investigator: BXDONOVA Contact for more spill info: TERRY RD PROPERTIES Contact Person Phone: (631) 724–3242

Category: Known or probable release, where, without action, there is a potential for a fire/explosion hazard (indoors or outdoors), contamination of drinking water supplies, or significant release to surface waters.
 Class: Willing RP – DEC Field Response – Corrective Action Initiated, Taken Over, or Completed by RP or Other Agency

Spill Date	Date Cleanup Ceased	Cause of Spill	Meets Cleanup Standards		Penalty Recommended	
02/23/2006		OTHER	NO		NO	
Material Spilled	Material Class	Quantity Spilled	Units	Quantity Recovered	Units	Resource(s) Affected
#2 FUEL OIL	PETROLEUM	0	GALLONS	0	GALLONS	SOIL

Caller Remarks:

two 550's in one hole and found a hole in one tank and some contaminated soil

DEC Investigator Remarks:

2/23 10:52 TELECON TO C GRIFFIN, WINDMILL, ROUTINE REMOVAL, FOUND CONTAMINATION, WILL HAVE SOMEONE CALL 0323 11:00 LEE (WINDMILL) CALLED, ENROUTE, PHASE II DONE ON PREMISES, VAPOR BARRIER, THEN EXCAVATION PLANNED 12:05 LEE (WINDMILL) CALLED, INSTALLING VAPOR BARRIER NOW, BACKFILL LATER, WILL CALL TOMORROW TO DETERMINE WHO IS ASSIGNED SPILL, CELL 516-330-8170 12:59 TELECON TO LEE, 8'W X 10'L X 5'BG, TANKS ON SITE FOR INSPECTION, UNK OF FURTHER IMPACTS, SITE IN BETWEEN EXXON STATION AND VAPOR RECOVERY SYSTEM, TOWN OF SMITHTOWN (BUILDING INSPECTOR) ON SITE, TOLD WINDMILL TO STOP UNTIL DEC CAME TO INSPECT, DID NOT REMOVE ANY SOIL

550 UST AND ~25 CY OF CONTAMINATED SOIL EXCAVATED AND PROPERLY DISPOSED, NO FUEL OIL ODORS AT THE ENDPOINTS OF THE EXCAVATION. NO DETECTION ON PID

VINCENT PUGLIESE WATERMILL CATERERS 711 SMITHTOWN BYPASS SMITHTOWN, 11787

Map Identification Number 13



GETTY GAS
241 TERRY ROAD

SMITHTOWN, NY 11787

Spill Number: 9815223

Close Date: 01/31/2013
TT-Id: 520A-0171-042

MAP LOCATION INFORMATION

Site location mapped by: MANUAL MAPPING (3)
Approximate distance from property: 902 feet to the SSE

ADDRESS CHANGE INFORMATION

Revised street: NO CHANGE
Revised zip code: NO CHANGE

Source of Spill: GASOLINE STATION OR PBS FACILITY
Notifier Type: Other
Caller Name: BRIAN DEVOE
DEC Investigator: caengelh

Spiller: GETTY GAS
Notifier Name: BRIAN DEVOE
Caller Agency: TYREE BROTHERS
Contact for more spill info: BRIAN DEVOE

Spiller Phone:
Notifier Phone: (516) 249-3150
Caller Phone: (516) 249-3150
Contact Person Phone: (516) 249-3150

Category: Known or probable release, where, without action, there is a potential for a fire/explosion hazard (indoors or outdoors), contamination of drinking water supplies, or significant release to surface waters.

Class: Willing RP – DEC Field Response – Corrective Action Initiated, Taken Over, or Completed by RP or Other Agency

Spill Date	Date Cleanup Ceased	Cause of Spill	Meets Cleanup Standards	Penalty Recommended
03/24/1999		UNKNOWN	NO	NO

Material Spilled	Material Class	Quantity Spilled	Units	Quantity Recovered	Units	Resource(s) Affected
GASOLINE	PETROLEUM	0	GALLONS	0	GALLONS	SOIL
MTBE (METHYL-TERT-BUTYL ETHER)	HAZARDOUS MATERIAL	0	UNKNOWN	0	UNKNOWN	

Caller Remarks:

CONTAMINATED SOIL FOUND DURING UPGRADE

DEC Investigator Remarks:

Prior to Sept, 2004 data translation this spill Lead_DEC Field was YAGER WELL BRIAN DEVOE TOOK 5 SOIL SAMPLES FROM UNDER FOR DISPENSERS. ~ 60-70 YDS OF SOIL STOCKPILED FOR DISPOSAL

1/14/11 FILE REASSIGNED

3/24/99 9:45- BC left message for caller Brian Devoe took 5 soil samples from under for dispensers. ~60-70 c.y of soil was stockpiled for disposal.

149 tons contaminated soil removed. Site also treated with VEFR and ORC. Minimal residual contamination remains.

Map Identification Number 14



GETTY

209 TERRY ROAD

NESCONSET, NY

Spill Number: 1600153

Close Date: 05/09/2016

TT-Id: 520A-0320-818

MAP LOCATION INFORMATION

Site location mapped by: MANUAL MAPPING (4)

Approximate distance from property: 902 feet to the SSE

ADDRESS CHANGE INFORMATION

Revised street: 209 TERRY RD

Revised zip code: 11787

Source of Spill: GASOLINE STATION OR PBS FACILITY	Spiller: GETTY PETROLEUM	Spiller Phone:
Notifier Type: Other	Notifier Name:	Notifier Phone:
Caller Name:	Caller Agency:	Caller Phone:
DEC Investigator: caengelh	Contact for more spill info: GEORGE L. MALIN	Contact Person Phone: (516) 482-6676

Category: Known petroleum or hazardous material release with minimal potential for fire/explosion (indoors or outdoors), drinking water contamination, or releases to surface waters.

Class: Willing RP – DEC Field Response – Corrective Action Initiated, Taken Over, or Completed by RP or Other Agency

Spill Date	Date Cleanup Ceased	Cause of Spill	Meets Cleanup Standards		Penalty Recommended	
04/05/2016		UNKNOWN	NO		NO	

Material Spilled	Material Class	Quantity Spilled		Quantity Recovered		Resource(s) Affected
		Units		Units		
GASOLINE	PETROLEUM	0	GALLONS	0	GALLONS	

Caller Remarks:

Spill was from old gas station that used to be there 43 years ago. Clean up pending.

DEC Investigator Remarks:

- 04/05/16 1450 Hrs (A): Called Malin– HE SAID HE IS THE PROPERTY, AND THIS HAS BEEN A GETTY STATION SINCE 1973.
- 04/05/16 1450 Hrs (B): At some point, Getty had sub-leased the property to Global, but that lease expired.
- 04/05/16 1450 Hrs (C): Malin then sub-leased the property to LEON PETROLEUM, WHO HAD CAROL KARP PERFORM A DUE-DILIGENCE SITE ASSESSMENT.
- 04/05/16 1450 Hrs (D): She had soil and groundwater sampling performed which documented groundwater (and soil?) contamination. 'KARP'S REPORT INDICATED THE CONTAMINATION MIGHT BE FROM A FORMER SPILL NEARBY ON ROUTE 347 OVERSEEN BY CHRIS ENGELHARDT OF DEC.'
- 04/05/16 1450 Hrs (E): DEC informed Malin that this office would require a copy of Karp's report for review to determine what, if any, further actions might be required, and directed him to have Karp call back tomorrow to discuss the situation with the inspector assigned to the report. DR
- 04/05/16 approx. 1515 Hrs: Spoke to Engelhardt– KARP HAD CALLED HIM ORIGINALLY TO DISCUSS HER SITE ASSESSMENT, AND HE HAD INFORMED HER HE WOULD REVIEW HER REPORT. DR

TRACE LEVEL CONTAMINANTS ONLY

Map Identification Number 15 **CAVALLO RESIDENCE**
 34 ANNETTE AVENUE

SMITHTOWN, NY

Spill Number: 0511305

Close Date: 12/29/2005
 TT-Id: 520A-0156-840

MAP LOCATION INFORMATION

Site location mapped by: MANUAL MAPPING (3)
 Approximate distance from property: 929 feet to the SSW

ADDRESS CHANGE INFORMATION

Revised street: NO CHANGE
 Revised zip code: 11787

Source of Spill: PRIVATE DWELLING
 Notifier Type: Responsible Party
 Caller Name: WILLIAM CAVALLO
 DEC Investigator: CAENGELH

Spiller: WILLIAM CAVALLO RESIDENCE – CAVALLO RESIDENCESpiller Phone: (631) 724-3674
 Notifier Name: WILLIAM CAVALLO Notifier Phone: (631) 724-3674
 Caller Agency: Caller Phone: (631) 724-3674
 Contact for more spill info: WILLIAM CAVALLO Contact Person Phone: (631) 724-3674

Category: Investigation indicates there was no spill.
 Class: Any Type of RP, Including No RP – DEC Field Response – Corrective Action Not Required or Not Possible

Spill Date	Date Cleanup Ceased	Cause of Spill	Meets Cleanup Standards		Penalty Recommended	
12/29/2005		OTHER	NO		NO	

Material Spilled	Material Class	Quantity Spilled		Quantity Recovered		Resource(s) Affected
		Units		Units		
UNKNOWN PETROLEUM	PETROLEUM	0	GALLONS	0	GALLONS	SOIL

Caller Remarks:


SAYS HE HAS OILY SUBSTANCE COMING IN BASEMENT; WOULD LIKE SOMEONE TO CHECK OUT, HE STATES THAT THERE WAS A SPILL A WHILE AGO NEAR HIM AT THE EXXON STATION

DEC Investigator Remarks:

12/29 11:15 CALLED, LEFT MESSAGE ON MACHINE

12/29 11:40 FRENCH DRAIN, SLIGHT ODOR UNSURE OF SMELL, RAINBOW SHEEN ON BASEMENT FLOOR, ALWAYS HAS WATER IN BASEMENT. WOULD LIKE SOMEONE TO INSPECT, REFERRED TO CHRIS ENGELHARDT

12/29/05 ENGELHARDT RESPONDED, SHEEN ON SMALL AMT OF WATER IN BASEMENT, APPEARS TO BE BIOLOGICAL IN NATURE NFA RECOMMENDED

Map Identification Number 16 **EXXON S/S (#30376)**
 705 RTE 347

SMITHTOWN, NY 11787

Spill Number: 9825182

Close Date: 01/21/2014
 TT-Id: 520A-0173-833

MAP LOCATION INFORMATION

Site location mapped by: MANUAL MAPPING (3)
 Approximate distance from property: 1046 feet to the N

ADDRESS CHANGE INFORMATION

Revised street: 705 ROUTE 347
 Revised zip code: NO CHANGE

Source of Spill: GASOLINE STATION OR PBS FACILITY
 Notifier Type: DEC
 Caller Name: BRIAN CAMPBELL
 DEC Investigator: CAENGELH

Spiller: MICHAEL MEOLA – EXXON COMPANY, USA
 Notifier Name: BRIAN CAMPBELL
 Caller Agency: NYS DEC
 Contact for more spill info:

Spiller Phone: (516) 876-4660
 Notifier Phone: (516) 444-0320
 Caller Phone: (516) 444-0320
 Contact Person Phone:

Category: Known release which created a fire/explosion hazards (inside or outdoors), drinking water supply contamination, or significant releases to surface waters.
 Class: Willing RP – DEC Field Response – Corrective Action Initiated, Taken Over, or Completed by RP or Other Agency

Spill Date	Date Cleanup Ceased	Cause of Spill	Meets Cleanup Standards		Penalty Recommended	
09/29/1998		UNKNOWN	NO		NO	

Material Spilled	Material Class	Quantity Spilled	Units	Quantity Recovered	Units	Resource(s) Affected
GASOLINE	PETROLEUM	0	GALLONS	0	GALLONS	GROUNDWATER
MTBE (METHYL-TERT-BUTYL ETHER)	HAZARDOUS MATERIAL	0	UNKNOWN	0	UNKNOWN	GROUNDWATER

Caller Remarks:

SUBSURFACE GASOLINE CONTAMINATION DISCOVERED BY NYSDEC DURING A DOWN GRADIENT INVESTIGATION INVOLVING PRIVATE SUPPLY WELL CONTAMINATION. (Re: 98-07981)

DEC Investigator Remarks:

Prior to Sept, 2004 data translation this spill Lead_DEC Field was ENGELHARDT WELL 8/21/00 FILE REASSIGNED

Map Identification Number 17 **EXXON**
 703 RTE 347/TERRY ROAD

SMITHTOWN, NY

Spill Number: 9406505

Close Date: 12/12/2006
 TT-Id: 520A-0173-833

MAP LOCATION INFORMATION

Site location mapped by: MANUAL MAPPING (3)
 Approximate distance from property: 1046 feet to the N

ADDRESS CHANGE INFORMATION

Revised street: NO CHANGE
 Revised zip code: 11767

Source of Spill: GASOLINE STATION OR PBS FACILITY	Spiller: PATRICK LAM – EXXON	Spiller Phone:
Notifier Type: Responsible Party	Notifier Name:	Notifier Phone:
Caller Name: PATRICK LAM	Caller Agency: EXXON	Caller Phone: (516) 876-4660
DEC Investigator: CAMPBELL	Contact for more spill info:	Contact Person Phone:

Category: Known or probable release, where, without action, there is a potential for a fire/explosion hazard (indoors or outdoors), contamination of drinking water supplies, or significant release to surface waters.

Class: Willing RP – DEC Field Response – Corrective Action Initiated, Taken Over, or Completed by RP or Other Agency

Spill Date	Date Cleanup Ceased	Cause of Spill	Meets Cleanup Standards	Penalty Recommended
08/12/1994		OTHER	NO	NO

Material Spilled	Material Class	Quantity Spilled	Units	Quantity Recovered	Units	Resource(s) Affected
GASOLINE	PETROLEUM	0	GALLONS	0	GALLONS	GROUNDWATER
MTBE (METHYL-TERT-BUTYL ETHER)	HAZARDOUS MATERIAL	0	UNKNOWN	0	UNKNOWN	
BTEX	OXYGENATES	0	UNKNOWN	0	UNKNOWN	
TBA	OXYGENATES	0	UNKNOWN	0	UNKNOWN	

Caller Remarks:

GASOLINE RESIDUE FOUND IN UTUBE. TUBE CLEANED OUT. EXXON TO TEST TANKS & LINES (2 10K, 2 8K) ON 8/13/94. ***SEE 9807981-CONTAMINATED WELLS TO SOUTH***

DEC Investigator Remarks:

Prior to Sept, 2004 data translation this spill Lead_DEC Field was CAMPBELL WELL 08/12/94: Exxon reported finding gasoline residue in U-tube (tankbed monitoring system). Tube was cleaned out. Exxon to test the tanks and lines (2 10K, 2 8K).

08/13/94: Crompco tested tanks and lines- THEY PASSED.

11/21/94: DEC (Campbell) discussed with Exxon.

12/09/94: Exxon letter- As per telecon, the residue was a small amount of water with sheen. This had been found by their consultant performing weekly monitoring of U-tubes as per Suffolk County regulations. Tube was cleaned out and has been dry since. As per request, checked with SCHD regarding the test method used- IT IS ACCEPTABLE. Request closure.

02/27/95: Campbell letter- Request the monitoring data, info on tank history, and whether there is a tank-bed liner.

***SEE 9807981- CONTAMINATED WELLS TO SOUTH.

Map Identification Number 18 **EXXON MOBIL- FORMER**
 705 RTE 347

SMITHTOWN, NY

Spill Number: 0603210

Close Date: 12/11/2007
 TT-Id: 520A-0173-838

MAP LOCATION INFORMATION

Site location mapped by: MANUAL MAPPING (3)
 Approximate distance from property: 1046 feet to the N

ADDRESS CHANGE INFORMATION

Revised street: NO CHANGE
 Revised zip code: 11788

Source of Spill: GASOLINE STATION OR PBS FACILITY
 Notifier Type: Other
 Caller Name:
 DEC Investigator: CAENGELH

Spiller: FRANK MASSENA - EXXON MOBIL- FORMER
 Notifier Name:
 Caller Agency:
 Contact for more spill info: FRANK MASSENA

Spiller Phone: (908) 730-2055
 Notifier Phone:
 Caller Phone:
 Contact Person Phone: (908) 730-2055

Category: Known petroleum or hazardous material release with minimal potential for fire/explosion (indoors or outdoors), drinking water contamination, or releases to surface waters.
 Class: Willing RP - DEC Field Response - Corrective Action Initiated, Taken Over, or Completed by RP or Other Agency

Spill Date	Date Cleanup Ceased	Cause of Spill	Meets Cleanup Standards		Penalty Recommended	
06/23/2006		OTHER	NO		NO	

Material Spilled	Material Class	Quantity Spilled	Units	Quantity Recovered	Units	Resource(s) Affected
UNKNOWN PETROLEUM	PETROLEUM	0	GALLONS	0	GALLONS	GROUNDWATER

Caller Remarks:


FOUND CONTAMINATION IN GROUNDWATER AT THE ABOVE LOCATION: WILL RESTART THE SYSTEM TO PREVENT ANYMORE SEEPAGE

DEC Investigator Remarks:

SYSTEM WENT DOWN THIS MORNING, WATER WAS DISCHARGED FROM VAULT ONTO STREET AND INTO A CATCH BASIN,NO PRODUCT IN WATER. MTBE CONTAMINATED ONLY, SYSTEM WAS RESTARTED,NO FURTHER DISCHARGE

REMEDATION SYSTEM WENT DOWN, SITE BEING MANAGED UNDER 98-25282

FILED WITH 98-25182

Map Identification Number 19 **CUMBERLAND FARMS**
 705 RTE 347

SMITHTOWN, NY

Spill Number: 0511737

Close Date: 01/08/2007
 TT-Id: 520A-0173-837

MAP LOCATION INFORMATION

Site location mapped by: MANUAL MAPPING (3)
 Approximate distance from property: 1046 feet to the N

ADDRESS CHANGE INFORMATION

Revised street: NO CHANGE
 Revised zip code: 11787

Source of Spill: GASOLINE STATION OR PBS FACILITY
 Notifier Type: Other
 Caller Name: DAN CANAVAN
 DEC Investigator: CAENGELH

Spiller: DAN CANAVAN – CUMBERLAND FARMS
 Notifier Name: DAN CANAVAN
 Caller Agency: GEOLOGIC SERVICES
 Contact for more spill info: DAN CANAVAN

Spiller Phone: (631) 285-6684
 Notifier Phone: (631) 218-0612
 Caller Phone: (631) 218-0612
 Contact Person Phone: (631) 285-6684

Category: Known or probable release, where, without action, there is a potential for a fire/explosion hazard (indoors or outdoors),
 contamination of drinking water supplies, or significant release to surface waters.
 Class: Willing RP – DEC Field Response – Corrective Action Initiated, Taken Over, or Completed by RP or Other Agency

Spill Date	Date Cleanup Ceased	Cause of Spill	Meets Cleanup Standards		Penalty Recommended	
01/11/2006		OTHER	NO		NO	

Material Spilled	Material Class	Quantity Spilled	Units	Quantity Recovered	Units	Resource(s) Affected
UNKNOWN PETROLEUM	PETROLEUM	0	GALLONS	0	GALLONS	SOIL

Caller Remarks:

soil contaminated

DEC Investigator Remarks:

ENGELHARDT SPILL, FORMER EXXON SEVERAL SPILLS, VARIOUS TANKS BEING REMOVED

82 TONS OF CONTAMINATED SOIL EXCAVATED FROM BENEATH PRODUCT LINES, ENDPOINT SAMPLE CLEAN. SITE STILL BEING MANAGED UNDER 98-25182

Map Identification Number 20 **UNK**
 RT 347 & TERRY

SMITHTOWN, NY

Spill Number: 9500561

Close Date: 04/14/1995
 TT-Id: 520A-0177-625

MAP LOCATION INFORMATION

Site location mapped by: MANUAL MAPPING (3)
 Approximate distance from property: 1278 feet to the N

ADDRESS CHANGE INFORMATION

Revised street: NO CHANGE
 Revised zip code: 11787

Source of Spill: UNKNOWN Spiller: MIDDLE ISLAND TRANSIT Spiller Phone:
 Notifier Type: DEC Notifier Name: Notifier Phone:
 Caller Name: DOLORES REVERE Caller Agency: DEC Caller Phone: (516) 444-0450
 DEC Investigator: BPAUSTIN Contact for more spill info: Contact Person Phone:

Category: Known release which created a fire/explosion hazards (inside or outdoors), drinking water supply contamination, or significant releases to surface waters.
 Class: Unable or Unwilling RP – DEC Field Response – DEC Corrective Action Required

Spill Date	Date Cleanup Ceased	Cause of Spill	Meets Cleanup Standards		Penalty Recommended	
04/14/1995	04/14/1995	UNKNOWN	UNKNOWN		NO	


Material Spilled	Material Class	Quantity Spilled	Units	Quantity Recovered	Units	Resource(s) Affected
WASTE OIL/USED OIL	PETROLEUM	0	GALLONS	0	GALLONS	SOIL

Caller Remarks:

POSS RESULT OF FIRE TRUCK, SAME AS 95-00560

DEC Investigator Remarks:

Prior to Sept, 2004 data translation this spill Lead_DEC Field was AUSTIN ***SAME AS 9500560. SEE IT FOR DETAILS***

Map Identification Number 21 **CARTER PROPERTY** **Spill Number: 9925532** **Close Date: 02/15/2001**
 12 SHEPPARD LANE SMITHTOWN, NY TT-Id: 520A-0156-947

MAP LOCATION INFORMATION
 Site location mapped by: MANUAL MAPPING (3)
 Approximate distance from property: 1340 feet to the ENE

ADDRESS CHANGE INFORMATION
 Revised street: NO CHANGE
 Revised zip code: 11787

Source of Spill: PRIVATE DWELLING Spiller: MRS CARTER – MRS CARTER (LANDLORD) Spiller Phone: (631) 585-1484
 Notifier Type: Affected Persons Notifier Name: Notifier Phone:
 Caller Name: STEPHEN CHWALEK Caller Agency: AFFECTED PARTY Caller Phone: (631) 265-1811
 DEC Investigator: CAMPBELL Contact for more spill info: MRS CARTER Contact Person Phone: (631) 585-1484

Category: Known petroleum or hazardous material release with minimal potential for fire/explosion (indoors or outdoors), drinking water contamination, or releases to surface waters.
 Class: Willing RP – DEC Field Response – Corrective Action Initiated, Taken Over, or Completed by RP or Other Agency

Spill Date	Date Cleanup Ceased	Cause of Spill	Meets Cleanup Standards		Penalty Recommended	
03/21/2000		OTHER	YES		NO	
Material Spilled	Material Class	Quantity Spilled	Units	Quantity Recovered	Units	Resource(s) Affected
#2 FUEL OIL	PETROLEUM	0	GALLONS	0	GALLONS	SOIL

Caller Remarks:


CALLER IS TENANT. HOUSE HAS A/G 275GAL TANK. HE SMELLED OIL AND HAD TANK CHECKED BY STEPHEN HUBBARD INC (PLUMBING/HEATING CO) ON 3/17. FOUND TANK TO BE LEAKING AT BOTTOM. LANDLORD HAD MARCIANO FUEL CHECK 3/20, AND THEY SUPPOSEDLY SAID TANK IS NOT LEAKING. LANDLORD IS TO HAVE TANK FILLED TODAY, AND CALLER IS CONCERNED ABOUT POTENTIAL FOR SPILL. HE DOES NOT KNOW WHETHER HE HAS PUBLIC WATER, BUT HE IS UP THE BLOCK FROM THE EXXON ON TERRY ROAD.

DEC Investigator Remarks:

NOTE THE SPELLING OF THE STREET DR

Prior to Sept, 2004 data translation this spill Lead_DEC Field was CAMPBELL 99-213

CONTAMINATION UNDER TANK IS SPOTTY & RESIDUAL, DEBRIS PRESENT AMONG THE SOIL MAKING CHARACTERIZATION DIFFICULT. NO SIGNIFICANT WORK WILL BE REQUIRED. ~ A BAG OR 2 AT BEST

Map Identification Number 22
 **MOBIL S/S(#17-AJV)**
 710 RTE 347

SMITHTOWN, NY

Spill Number: 9825181

Close Date: 12/03/2010
 TT-Id: 520A-0174-304

MAP LOCATION INFORMATION

Site location mapped by: MANUAL MAPPING (3)
 Approximate distance from property: 1384 feet to the NNW

ADDRESS CHANGE INFORMATION

Revised street: 710 NESCONSET PORT JEFFERSON HWY
 Revised zip code: 11787

Source of Spill: GASOLINE STATION OR PBS FACILITY
 Notifier Type: DEC
 Caller Name: BRIAN CAMPBELL
 DEC Investigator: CAENGELH

Spiller: STEVE TRIFIOLETTI - MOBIL OIL CORPORATION
 Notifier Name: BRIAN CAMPBELL
 Caller Agency: NYS DEC
 Contact for more spill info:

Spiller Phone: (516) 692-6760
 Notifier Phone: (516) 444-0320
 Caller Phone: (516) 444-0320
 Contact Person Phone:

Category: Known release which created a fire/explosion hazards (inside or outdoors), drinking water supply contamination, or significant releases to surface waters.

Class: Willing RP - DEC Field Response - Corrective Action Initiated, Taken Over, or Completed by RP or Other Agency

Spill Date	Date Cleanup Ceased	Cause of Spill	Meets Cleanup Standards		Penalty Recommended	
09/29/1998		UNKNOWN	NO		NO	
Material Spilled	Material Class	Quantity Spilled	Units	Quantity Recovered	Units	Resource(s) Affected
GASOLINE	PETROLEUM	0	GALLONS	0	GALLONS	GROUNDWATER

Caller Remarks:

SUBSURFACE GASOLINE CONTAMINATION DISCOVERED BY NYSDEC DURING A DOWN GRADIENT INVESTIGATION INVOLVING PRIVATE SUPPLY WELL CONTAMINATION. (Re: 98-07981)

DEC Investigator Remarks:

Prior to Sept, 2004 data translation this spill Lead_DEC Field was YAGER WELL 98-168

2/9/05 FILE REASSIGNED

Map Identification Number 23



MOBIL
710 RTE 347

HAUPPAUGE, NY

Spill Number: 9004761

Close Date: 10/01/1990
TT-Id: 520A-0174-301

MAP LOCATION INFORMATION

Site location mapped by: MANUAL MAPPING (3)
Approximate distance from property: 1384 feet to the NNW

ADDRESS CHANGE INFORMATION

Revised street: 710 NESCONSET-PORT JEFFERSON HWY
Revised zip code: 11787

Source of Spill: GASOLINE STATION OR PBS FACILITY
Notifier Type: Responsible Party
Caller Name: SCOTT GOTTSBALL
DEC Investigator: KJGOMEZ

Spiller: mobil
Notifier Name:
Caller Agency: MOBIL
Contact for more spill info:

Spiller Phone:
Notifier Phone:
Caller Phone: (703) 849-5319
Contact Person Phone:

Category: Known petroleum or hazardous material release with minimal potential for fire/explosion (indoors or outdoors), drinking water contamination, or releases to surface waters.
Class: Unknown RP - DEC Field Response - DEC Corrective Action Required

Spill Date	Date Cleanup Ceased	Cause of Spill	Meets Cleanup Standards		Penalty Recommended	
07/30/1990	10/01/1990	OTHER	UNKNOWN		NO	

Material Spilled	Material Class	Quantity Spilled	Units	Quantity Recovered	Units	Resource(s) Affected
UNKNOWN PETROLEUM	PETROLEUM	0	GALLONS	0	GALLONS	GROUNDWATER

Caller Remarks:

1/10 OF UNK PETROL FOUND IN SITE WELL BY SC. VAC TRUCK TO PUMP WELLS/TANKS TO BE TESTED 7/30 OR 7/31


S/S # 265-2477

DEC Investigator Remarks:

Prior to Sept, 2004 data translation this spill Lead_DEC Field was GOMEZ 10/01/90: TANKS TESTED SEE SPILL #90-05365.

FILE HAS BEEN DESTROYED ACCORDING TO STATE ARCHIVE AND RECORD ADMINISTRATOR RETENTION/DISPOSAL PROCEDURES

ALL INFORMATION INCLUDED IN DATABASE

Map Identification Number 24 **MOBIL #17AJV** **Spill Number: 0413425** **Close Date: 06/02/2006**
 710 RTE 347 SMITHTOWN, NY TT-Id: 520A-0174-306

MAP LOCATION INFORMATION
 Site location mapped by: MANUAL MAPPING (3)
 Approximate distance from property: 1384 feet to the NNW

ADDRESS CHANGE INFORMATION
 Revised street: 710 HIGHWAY 347
 Revised zip code: 11787

Source of Spill: GASOLINE STATION OR PBS FACILITY	Spiller: RICHARD CICCOTELLI - MOBIL #17AJV	Spiller Phone: (914) 737-1303
Notifier Type: Responsible Party	Notifier Name: DANIEL CANAVAN	Notifier Phone: (631) 218-0612
Caller Name: DANIEL CANAVAN	Caller Agency: GEOLOGIC SERVICES CORP.	Caller Phone: (631) 218-0612
DEC Investigator: CAENGELH	Contact for more spill info: RICHARD CICCOTELLI	Contact Person Phone: (914) 737-1303

Category: Known petroleum or hazardous material release with minimal potential for fire/explosion (indoors or outdoors), drinking water contamination, or releases to surface waters.
 Class: Unable or Unwilling RP - DEC Field Response - DEC Corrective Action Required

Spill Date	Date Cleanup Ceased	Cause of Spill	Meets Cleanup Standards	Penalty Recommended
03/25/2005		UNKNOWN	NO	NO

Material Spilled	Material Class	Quantity Spilled	Units	Quantity Recovered	Units	Resource(s) Affected
DIESEL	PETROLEUM	0	GALLONS	0	GALLONS	SOIL


Caller Remarks:

Has been cleaned up. There was staining observed on the asphalt-concrete surface near the diesel fuel dispenser island. Obsorbant material was applied and a soil sample was collected from underneath the dispenser island.

DEC Investigator Remarks:

SURFACE OF ASPHALT/CONCRETE CLEANED WITH SPEEDI DRI, 1/3 YARD OF SOIL REMOVED UNDER DISPENSER, POST EXCAVATION SOIL SAMPLING INDICATED THERE ARE STILL SOME SVOCS PRESTEN, SITE BEING MANAGED UNDER SPILL 98-25181, EXXON MOBIL HAS PLANS TO DO SITE RENOVATION

SEE 98-25181

Map Identification Number 25 	MOBIL GAS STATION 710 SMITHTOWN BYPASS	SMITHTOWN, NY	Spill Number: 0314024	Close Date: 12/11/2007 TT-Id: 520A-0174-305
MAP LOCATION INFORMATION Site location mapped by: MANUAL MAPPING (3) Approximate distance from property: 1384 feet to the NNW		ADDRESS CHANGE INFORMATION Revised street: NO CHANGE Revised zip code: 11787		
Source of Spill: GASOLINE STATION OR PBS FACILITY	Notifier Type: Other	Spiller: RICH CIECOTELLI – MOBIL GAS STATION	Spiller Phone: (914) 737-1303	
Caller Name: DOMINIC FERA	Caller Agency: ZEEDER ROOT	Notifier Name: DOMINIC FERA	Notifier Phone: (800) 997-7725 ext. 4 ext: 4	
DEC Investigator: CAENGELH	Contact for more spill info: RICH CIECOTELLI		Caller Phone: (800) 997-7725 ext. 4 ext: 4	
			Contact Person Phone: (914) 737-1303	

Category: Known or probable release, where, without action, there is a potential for a fire/explosion hazard (indoors or outdoors), contamination of drinking water supplies, or significant release to surface waters.
 Class: Willing RP – DEC Field Response – Corrective Action Initiated, Taken Over, or Completed by RP or Other Agency

Spill Date	Date Cleanup Ceased	Cause of Spill	Meets Cleanup Standards		Penalty Recommended	
03/23/2004		UNKNOWN	NO		NO	
Material Spilled	Material Class	Quantity Spilled	Units	Quantity Recovered	Units	Resource(s) Affected
GASOLINE	PETROLEUM	0	GALLONS	0	GALLONS	GROUNDWATER

Caller Remarks:


gas spilled onto soil underneath dispensers, cleanup crew en route.

DEC Investigator Remarks:

Prior to Sept, 2004 data translation this spill Lead_DEC Field was YAGER TELECON WITH CIECOTELLI-WILL CALL BACK WITH UPDATE

SEE 98-25181

SITE BEING MANAGED UNDER 98-25181

Map Identification Number 26 **COLONNA RESIDENCE** **Spill Number: 0311192** **Close Date: 05/18/2004**
 43 SOUTH AVE SMITHTOWN, NY TT-Id: 520A-0157-607

MAP LOCATION INFORMATION
 Site location mapped by: MANUAL MAPPING (3)
 Approximate distance from property: 1490 feet to the W

ADDRESS CHANGE INFORMATION
 Revised street: NO CHANGE
 Revised zip code: 11787

Source of Spill: PRIVATE DWELLING Spiller: MRS. COLONNA – COLONNA RESIDENCE Spiller Phone: (631) 265-2741
 Notifier Type: Other Notifier Name: DAVID BENINCHSA Notifier Phone: (516) 686-1955
 Caller Name: DAVID BENINCHSA Caller Agency: PETRO FUEL Caller Phone: (516) 686-1955
 DEC Investigator: BXDONOVA Contact for more spill info: MRS. COLONNA Contact Person Phone: (631) 265-2741

Category: Known or probable release, where, without action, there is a potential for a fire/explosion hazard (indoors or outdoors),
 contamination of drinking water supplies, or significant release to surface waters.
 Class: Willing RP – DEC Field Response – Corrective Action Initiated, Taken Over, or Completed by RP or Other Agency

Spill Date	Date Cleanup Ceased	Cause of Spill	Meets Cleanup Standards		Penalty Recommended	
01/02/2004		OTHER	YES		NO	

Material Spilled	Material Class	Quantity Spilled	Units	Quantity Recovered	Units	Resource(s) Affected
#2 FUEL OIL	PETROLEUM	0	GALLONS	0	GALLONS	GROUNDWATER

Caller Remarks:

CALLER STATES HE BELIEVES THE TANK HAS A HOLE IN IT AND IS LEAKING. HOMEOWNER IS CALLING INSURANCE CO.

DEC Investigator Remarks:

Prior to Sept, 2004 data translation this spill Lead_DEC Field was BRIAN D 9:30 CALL FROM BARBARA COLONNA, TANK IS UNDERGROUND IN CRAWLSPACE, SHE SMELLED OIL AND CALLED OIL CO, THEY PUMPED OUT TANK AND GAVE HER A TEMP TANK, STILL HAS ODORS IN HOUSE TANK EXCAVATED FROM BELOW CRAWLSPACE, 1 CY OF CONTAMINATD SOIL REMOVED AND PROPERLY DISPOSED, SOIL BORING TO GW NO CONTAMINATION ENCOUNTERED IN SOIL BORING TO GW

Map Identification Number 27  **VANTAGE S/S** **Spill Number: 9010581** **Close Date: 12/20/2005**
 62 SMITHTOWN BLVD SMITHTOWN, NY TT-Id: 520A-0176-476

MAP LOCATION INFORMATION

Site location mapped by: MANUAL MAPPING (3)
 Approximate distance from property: 1551 feet to the SSE

ADDRESS CHANGE INFORMATION

Revised street: NO CHANGE
 Revised zip code: 11787

Source of Spill: COMMERCIAL/INDUSTRIAL	Spiller: VANTAGE S/S	Spiller Phone:
Notifier Type: Other	Notifier Name:	Notifier Phone:
Caller Name: CARL FIORE	Caller Agency: TYREE	Caller Phone: (516) 249-3150
DEC Investigator: KAKISPER	Contact for more spill info:	Contact Person Phone:

Category: Known or probable release, where, without action, there is a potential for a fire/explosion hazard (indoors or outdoors), contamination of drinking water supplies, or significant release to surface waters.

Class: Willing RP – DEC Field Response – Corrective Action Initiated, Taken Over, or Completed by RP or Other Agency

Spill Date	Date Cleanup Ceased	Cause of Spill	Meets Cleanup Standards	Penalty Recommended
01/02/1991		OTHER	NO	NO

Material Spilled	Material Class	Quantity Spilled	Units	Quantity Recovered	Units	Resource(s) Affected
GASOLINE	PETROLEUM	0	GALLONS	0	GALLONS	GROUNDWATER
BTEX	OXYGENATES	0	UNKNOWN	0	UNKNOWN	GROUNDWATER

Caller Remarks:

TANK REMOVAL. SCDH ON SITE

DEC Investigator Remarks:

Prior to Sept, 2004 data translation this spill Lead_DEC Field was KISPERS WELL

FILE INACTIVE

Map Identification Number 28



RECHARGE BASIN
HALLOCK/SOUTH

SMITHTOWN, NY

Spill Number: 0913533

Close Date: 09/19/2012
TT-Id: 520A-0250-541

MAP LOCATION INFORMATION

Site location mapped by: ADDRESS MATCHING
Approximate distance from property: 1561 feet to the NW

ADDRESS CHANGE INFORMATION

Revised street: HALLOCK AVE / SOUTH AVE
Revised zip code: 11787

Source of Spill: UNKNOWN
Notifier Type: Local Agency
Caller Name:
DEC Investigator: wxprzylo

Spiller: UNKNOWN
Notifier Name:
Caller Agency:
Contact for more spill info:

Spiller Phone:
Notifier Phone:
Caller Phone:
Contact Person Phone:

Category: Known petroleum or hazardous material release with minimal potential for fire/explosion (indoors or outdoors), drinking water contamination, or releases to surface waters.
Class: Unable or Unwilling RP – DEC Field Response – DEC Corrective Action Required

Spill Date	Date Cleanup Ceased	Cause of Spill	Meets Cleanup Standards		Penalty Recommended	
03/21/2010		OTHER	NO		NO	


Material Spilled	Material Class	Quantity Spilled		Quantity Recovered		Resource(s) Affected
		Units		Units		
UNKNOWN PETROLEUM	PETROLEUM	0	UNKNOWN	0	UNKNOWN	SURFACE WATER

Caller Remarks:

PETER SCULLY NOTIFIED SPILLS THAT LEGISLATOR KENNEDY NOTIFIED HIM THAT A DIESEL FUEL OR FUEL OIL ODOR WAS NOTICED IN A RECHARGE BASIN JUST NORTH OF RTE 347 OVER THE WEEKEND. SUFFOLK COUNTY HEALTH AND SUFFOLK COUNTY DPW HAD ALSO BEEN NOTIFIED AND WERE INVESTIGATING AS WELL. (DR)

DEC Investigator Remarks:

03/23/10 am: VP investigating. DR By VP 03/23/10 @9:15 on site; met J. Kennedy, SC legislator, notifier – notifier pointed at recharge basin located in NE corner of intersec. of Rt 347 and Hallock Ave as a source of petroleum related odors, property fenced, owner unknown at this time. @10:00 (T) Smithtown DPW crew on site with the key to the access gate, Ryan Chalupsa–foreman, 516–659–7601 c, Eric Burghes, supervisor – while scouting the area of the basin substantial accumulation of petroleum found in the NE corner of the basin, approx. 100'x 50' area of water pool affected, most of it unrecoverable sheen, more significant accumulation, emulsified by the embankment and the head-wall of ~48 storm water sewer. @10:30 JP on site, KG contacted; absorbers deployed; sausage boom across the inlet, and approx. 25 absorbing pads along the embankment. – scouting the area to determine the RP; catch basins along the South Ave and Terry Rd, interviewing the residents of the houses located in the adjusted area, some neighbors stated that petroleum odors has been detected by them several months ago, this opinion comply with my visual assessment of the oil in recharge basin. @13:30 left 03/26/10 @10:15 re-inspected; no additional discharge of oil observed, minimal absorption in absorbers @11:30 left

Map Identification Number 29  **RESIDENCE**
12 SOUTH AVENUE

SMITHTOWN, NY

Spill Number: 1216715

Close Date: 10/18/2013
TT-Id: 520A-0286-639

MAP LOCATION INFORMATION
Site location mapped by: MANUAL MAPPING (3)
Approximate distance from property: 1759 feet to the NNW

ADDRESS CHANGE INFORMATION
Revised street: NO CHANGE
Revised zip code: 11787

Source of Spill: PRIVATE DWELLING
Notifier Type: Other
Caller Name:
DEC Investigator: wxprzylo

Spiller: UNKNOWN
Notifier Name:
Caller Agency:
Contact for more spill info: ROBERT MADARASZ

Spiller Phone:
Notifier Phone:
Caller Phone:
Contact Person Phone: (631) 653-3315

Category: Known petroleum or hazardous material release with minimal potential for fire/explosion (indoors or outdoors), drinking water contamination, or releases to surface waters.
Class: Willing RP – DEC Field Response – Corrective Action Initiated, Taken Over, or Completed by RP or Other Agency

Spill Date	Date Cleanup Ceased	Cause of Spill	Meets Cleanup Standards		Penalty Recommended	
03/25/2013		UNKNOWN	NO		NO	

Material Spilled	Material Class	Quantity Spilled	Units	Quantity Recovered	Units	Resource(s) Affected
#2 FUEL OIL	PETROLEUM	0	UNKNOWN	0	UNKNOWN	SOIL, GROUNDWATER

Caller Remarks:

historical spill – clean up pending

DEC Investigator Remarks:

cleanup has been completed, no further action required. (VP)

Map Identification Number 30  **RESIDENCE**
53 SUMMIT DRIVE

NESCONSET, NY

Spill Number: 0701195

Close Date: 09/27/2012
TT-Id: 520A-0174-928

MAP LOCATION INFORMATION
Site location mapped by: MANUAL MAPPING (3)
Approximate distance from property: 1795 feet to the E

ADDRESS CHANGE INFORMATION
Revised street: 53 SUMMIT DR
Revised zip code: 11767

Source of Spill: PRIVATE DWELLING Spiller: GEORGE PUGNI RESIDENCE Spiller Phone: 631-478-7115
 Notifier Type: Fire Department Notifier Name: Notifier Phone:
 Caller Name: Caller Agency: Caller Phone:
 DEC Investigator: UNASSIGNED Contact for more spill info: CHIEF ANDERSON Contact Person Phone: (631) 265-1502

Category: Known petroleum or hazardous material release with minimal potential for fire/explosion (indoors or outdoors), drinking water contamination, or releases to surface waters.
 Class: Willing RP – DEC Field Response – Corrective Action Initiated, Taken Over, or Completed by RP or Other Agency

Spill Date	Date Cleanup Ceased	Cause of Spill	Meets Cleanup Standards		Penalty Recommended	
04/28/2007		UNKNOWN	NO		NO	

Material Spilled	Material Class	Quantity Spilled		Quantity Recovered		Resource(s) Affected
		Units		Units		
#2 FUEL OIL	PETROLEUM	40.00	GALLONS	0.00	GALLONS	SOIL

Caller Remarks:


CALLER REPORTS SPILL ONTO FLOOR OF BASEMENT CONSISTING OF SAND, UNK IF ANY OTHER MATERIAL IS UNDERNEATH SAND. UNK STATUS OF CONTAINMENT AND CLEANUP.

DEC Investigator Remarks:

00:29 TELECON FM HARFORD, ILLEGAL MULTIPLE DWELLING, TENANTS WERE FILLING UP TANKS WITH DIESEL FROM GAS STATION. ABOUT 40 GALS ON FLOOR, FM ORDERED TENANTS TO VACATE HOUSE UNTIL CLEANED UP, FM TRYING TO CONTACT LANDLORD REF: CLEANUP, UPSTATE ON VACATION

8/1/12: As per Demeo, no DEC action taken.

Administratively closed

Map Identification Number 31 **UNK**
 725 RTE 347

SMITHTOWN, NY

Spill Number: 9105342

Close Date: 08/19/1991
 TT-Id: 520A-0175-930

MAP LOCATION INFORMATION

Site location mapped by: MANUAL MAPPING (3)
 Approximate distance from property: 1900 feet to the NNE

ADDRESS CHANGE INFORMATION

Revised street: 725 NESCONSET-PORT JEFFERSON HWY
 Revised zip code: 11767

Source of Spill: PASSENGER VEHICLE Spiller: UNK Spiller Phone:
 Notifier Type: Fire Department Notifier Name: Notifier Phone:
 Caller Name: TERRY Caller Agency: SMITHTOWN FD Caller Phone: (516) 265-1500
 DEC Investigator: UNASSIGNED Contact for more spill info: Contact Person Phone:


Category: Known petroleum or hazardous material release with minimal potential for fire/explosion (indoors or outdoors), drinking water contamination, or releases to surface waters.
 Class: Willing RP – DEC Field Response – Corrective Action Initiated, Taken Over, or Completed by RP or Other Agency

Spill Date	Date Cleanup Ceased	Cause of Spill	Meets Cleanup Standards		Penalty Recommended	
08/17/1991	08/19/1991	OTHER	UNKNOWN		NO	

Material Spilled	Material Class	Quantity Spilled	Units	Quantity Recovered	Units	Resource(s) Affected
GASOLINE	PETROLEUM	5.00	GALLONS	0.00	GALLONS	SOIL

Caller Remarks:
 CAR FIRE, SCFM NOTIFIED, TRACING PLATES, WANTS CALL BACK. SPEEDI DRY AND DIRT APPLIED

DEC Investigator Remarks:
 Prior to Sept, 2004 data translation this spill Lead_DEC Field was NONE

Map Identification Number 32 **UNKNOWN** **Spill Number: 0512300** **Close Date: 12/08/2006**
 TOWER PLACE SMITHTOWN, NY TT-Id: 520A-0177-911

MAP LOCATION INFORMATION ADDRESS CHANGE INFORMATION
 Site location mapped by: MANUAL MAPPING (5) Revised street: TOWER PL
 Approximate distance from property: 1936 feet to the SSW Revised zip code: 11787

Source of Spill: COMMERCIAL/INDUSTRIAL Spiller: EXXON MOBIL Spiller Phone:
 Notifier Type: Other Notifier Name: RICH SWEDBORG Notifier Phone: (631) 218-0612
 Caller Name: RICH SWEDBORG Caller Agency: GSC CLINEFELDER Caller Phone: (631) 218-0612
 DEC Investigator: CAENGELH Contact for more spill info: RICH SWEDBORG Contact Person Phone: (631) 218-0612

Category: Known or probable release, where, without action, there is a potential for a fire/explosion hazard (indoors or outdoors), contamination of drinking water supplies, or significant release to surface waters.
 Class: Willing RP – DEC Field Response – Corrective Action Initiated, Taken Over, or Completed by RP or Other Agency

Spill Date	Date Cleanup Ceased	Cause of Spill	Meets Cleanup Standards		Penalty Recommended	
01/24/2006		UNKNOWN	NO		NO	
Material Spilled	Material Class	Quantity Spilled	Units	Quantity Recovered	Units	Resource(s) Affected
MTBE (METHYL-TERT-BUTYL ETHER)	HAZARDOUS MATERIAL	0	GALLONS	0	GALLONS	GROUNDWATER


Caller Remarks:

ARTESIN AFFECTS THE GROUNDWATER, HAS BEEN CLEANED UP. PART OF AN ON-GOING REMEDIATION IN ASSOCIATION WITH THE REMEDIATION AT THE ABOVE REFERENCE SITE.

DEC Investigator Remarks:

ARTESIAN WELL EFFECT FROM RECOVERY WELL, WATER CONTAINS MTBE GROUNDWATER PUMP AND TREAT SYSTEM LOST POWER AND GW UPWELLED FROM RECOVERY WELL THAT HAD BEEN SUPPRESSING OTHERWISE HIGH GW TABLE.SYSTEM PUT BACK ON LINE. LEAK STOPPED. NO FURTHER ACTION

FILE IN 3 FOLDER 98-25182

Map Identification Number 33 **UNKNOWN** **Spill Number: 0409989** **Close Date: 12/07/2010**
 739 RTE 347 SMITHTOWN, NY TT-Id: 520A-0177-391

MAP LOCATION INFORMATION
 Site location mapped by: MANUAL MAPPING (3)
 Approximate distance from property: 2323 feet to the NE

ADDRESS CHANGE INFORMATION
 Revised street: 739 HIGHWAY 347
 Revised zip code: 11787

Source of Spill: COMMERCIAL VEHICLE	Spiller: RYDER TRUCKING	Spiller Phone:
Notifier Type: Other	Notifier Name: KEN WALSH	Notifier Phone: (631) 369-4900 ext. 216
Caller Name: KEN WALSH	Caller Agency: MILLER ENVIRONMENTAL	Caller Phone: (631) 369-4900 ext. 216
DEC Investigator: WJGABIN	Contact for more spill info: KEN WALSH	Contact Person Phone: (631) 369-4900 ext. 216

Category: Known petroleum or hazardous material release with minimal potential for fire/explosion (indoors or outdoors), drinking water contamination, or releases to surface waters.
 Class: Unable or Unwilling RP – DEC Field Response – DEC Corrective Action Required

Spill Date	Date Cleanup Ceased	Cause of Spill	Meets Cleanup Standards		Penalty Recommended		
12/08/2004		UNKNOWN	NO		NO		
Material Spilled		Material Class	Quantity Spilled	Units	Quantity Recovered	Units	Resource(s) Affected
MOTOR OIL		PETROLEUM	7.00	GALLONS	0.00	GALLONS	SOIL

Caller Remarks:


RYDER TRUCK CALLED MILRO TO RESPOND AND WHEN THEY ARRIVED THEY WERE NOT ON SCENE MIROL TOOK OVER SCENE:

DEC Investigator Remarks:

12/9/04 OD TO VERIFY CLEANUP

12/8/04 TELECON WITH KEN WALSH FROM MILLER, APPROX 5 GALS OF MOTOR OIL SPILLED ONTO ASPHALT AT THE LOCATION, MILLER RESPONDED WITH A BOX TRUCK AND PROCEEDED WITH THE CLEANUP, AS PER KEN, LESS THAN 1 GAL WENT INTO A STORM DRAIN AND SEVERAL BOOMS WERE APPLIED TO ABSORB THE SPILL, ALL IMPACTED SPEEDI DRI WILL BE PROPERLY REMOVED OFF SITE

CLEANUP COMPLETED BY MILLER, ALL IMPACTED MATERIAL WAS PROPERLY REMOVED AND DISPOSED OF, NO FURTHER ACTION

Map Identification Number 34 **UNKNOWN** **Spill Number: 1207769** **Close Date: 05/09/2013**
 TERRY RD/LARSON SMITHTOWN, NY TT-Id: 520A-0279-933

MAP LOCATION INFORMATION
 Site location mapped by: ADDRESS MATCHING
 Approximate distance from property: 2469 feet to the NNW

ADDRESS CHANGE INFORMATION
 Revised street: TERRY RD / LARSON AVE
 Revised zip code: 11787

Source of Spill: COMMERCIAL/INDUSTRIAL Spiller: LIPA Spiller Phone:
 Notifier Type: Other Notifier Name: Notifier Phone:
 Caller Name: Caller Agency: Caller Phone:
 DEC Investigator: Unassigned Contact for more spill info: BECKY ELFAST Contact Person Phone: (516) 545-2551

Spill Date	Date Cleanup Ceased	Cause of Spill	Meets Cleanup Standards		Penalty Recommended	
10/31/2012		OTHER	NO		NO	

Material Spilled	Material Class	Quantity Spilled	Units	Quantity Recovered	Units	Resource(s) Affected
TRANSFORMER OIL	PETROLEUM	0	GALLONS	0	GALLONS	

Caller Remarks:

storm damage/clean up pending

DEC Investigator Remarks:

POLE TOP 17

PER NATIONAL GRID REPORT: WRS CLEANUP CONTRACTOR, TRANSFORMER REPORTED TO BE LEAKING ONTO RESIDENTIAL STREET



CLOSED STATUS HAZARDOUS SPILLS – MISC. SPILL CAUSES – EQUIPMENT FAILURE, HUMAN ERROR, TANK OVERFILL, DELIBERATE SPILL, TRAFFIC ACCIDENT, HOUSEKEEPING, ABANDONED DRUM, VANDALISM AND STORMS – WITHIN 1/2 MILE SEARCH RADIUS.
 All spills mapped and profiled within 1/4 mile. Between 1/4 mile and 1/2 mile search radius, spills reported to be greater than 100 units and spills reported in the NYSDEC Fall 1998 MTBE Survey are mapped and profiled. Spills reported to be less than 100 units are listed in a table at the end of this section.

PLEASE NOTE: * Compass directions can vary substantially for sites located very close to the subject property address.

Map Identification Number 35 **RHODES RESIDENCE** **Spill Number: 0200753** **Close Date: 11/12/2014**
 15 WILLIAM STREET SMITHTOWN, NY TT-Id: 520A-0158-540

MAP LOCATION INFORMATION
 Site location mapped by: MANUAL MAPPING (3)
 Approximate distance from property: 0 feet

ADDRESS CHANGE INFORMATION
 Revised street: NO CHANGE
 Revised zip code: 11787

Source of Spill: PRIVATE DWELLING Spiller: SAME – RHODES RESIDENCE Spiller Phone: (631) 979-5271
 Notifier Type: Other Notifier Name: JIM NELSON Notifier Phone:
 Caller Name: BILL ROMANELLO Caller Agency: PETRO OIL Caller Phone: (516) 686-2023
 DEC Investigator: WJGABIN Contact for more spill info: BILL ROMANELLO Contact Person Phone: (516) 686-2023

Category: Known petroleum or hazardous material release with minimal potential for fire/explosion (indoors or outdoors), drinking water contamination, or releases to surface waters.
 Class: Willing RP – DEC Field Response – Corrective Action Initiated, Taken Over, or Completed by RP or Other Agency

Spill Date	Date Cleanup Ceased	Cause of Spill	Meets Cleanup Standards		Penalty Recommended	
04/19/2002		EQUIPMENT FAILURE	NO		NO	
Material Spilled	Material Class	Quantity Spilled	Units	Quantity Recovered	Units	Resource(s) Affected
#2 FUEL OIL	PETROLEUM	100.00	GALLONS	0.00	GALLONS	SOIL


Caller Remarks:

LINE FAILURE ON UNDERGROUND TANK AT ABOVE LOCATION. TANK IS LOCATED UNDER THE HOUSE. CALLER STATES THAT THE ONLY WAY TO RECOVER MATERIAL IS TO MOVE THE HOUSE.

DEC Investigator Remarks:

Prior to Sept, 2004 data translation this spill Lead_DEC Field was GABIN 4/19/02 TELECON WITH BILL ROMANELLO–CONFIRMED LINE FAILURE, SAYS SERVICEMAN APPLIED VACUUM TO VENT LINE AND WOULD NOT HOLD PRESSURE, TELECON WITH JIM (SERVICEMAN) A/G TANK IN CRAWLSPACE, ISOLATED AND TESTED LINE (SUPPLY) LOST VACUUM, SPILL QTY UNK, TANK EMPTY, LAST DELIVERY MARCH 1, 100 GALS ESTIMATED IS BASED ON PREDICTED USUAGE.

Cleanup letter was sent on April 23, 2002, but no details were provided on whether a cleanup was performed. No further action. Administratively closed.

Map Identification Number 36 **TERRY RD GROUNDWATER P & T** **Spill Number: 0705792** **Close Date: 12/11/2007**
 **CAROLINE AVENUE** **SMITHTOWN, NY** **TT-Id: 520A-0178-891**

MAP LOCATION INFORMATION

Site location mapped by: MANUAL MAPPING (4)
 Approximate distance from property: 407 feet to the SE

ADDRESS CHANGE INFORMATION

Revised street: CAROLINE AVE
 Revised zip code: 11788

Source of Spill: COMMERCIAL/INDUSTRIAL Spiller: COLENE KOVARIK – TERRY RD GROUNDWATER P & T Spiller Phone: (631) 218-0612
 Notifier Type: Other Notifier Name: Notifier Phone:
 Caller Name: Caller Agency: Caller Phone:
 DEC Investigator: caengelh Contact for more spill info: COLENE KOVARIK Contact Person Phone: (631) 218-0612

Category: Known petroleum or hazardous material release with minimal potential for fire/explosion (indoors or outdoors), drinking water contamination, or releases to surface waters.

Class: Willing RP – DEC Field Response – Corrective Action Initiated, Taken Over, or Completed by RP or Other Agency


Spill Date	Date Cleanup Ceased	Cause of Spill	Meets Cleanup Standards		Penalty Recommended	
08/20/2007		EQUIPMENT FAILURE	NO		NO	
Material Spilled	Material Class	Quantity Spilled	Units	Quantity Recovered	Units	Resource(s) Affected
MTBE (METHYL-TERT-BUTYL ETHER)	HAZARDOUS MATERIAL	0	GALLONS	0	GALLONS	GROUNDWATER

Caller Remarks:

HAVE TURNED OFF SYSTEM TO STOP FURTHER CONTAMINATION; THIS IS AN ONGOING CLEAN UP WITH CHRIS ENGELHARDT AS THE CASE MANAGER; HE HAS BEEN CALLED AND AN E-MAIL SENT TO INFORM HI OF THIS OCCURRENCE;

DEC Investigator Remarks:

SPILL BEING MANAGED UNDER 98-25182 FILE WITH 98-25182

Map Identification Number 37 **WATER & TREATMENT**
 181 TERRY ROAD

SMITHTOWN, NY

Spill Number: 0802541

Close Date: 02/15/2011
 TT-Id: 520A-0216-265

MAP LOCATION INFORMATION

Site location mapped by: MANUAL MAPPING (4)
 Approximate distance from property: 418 feet to the ENE

ADDRESS CHANGE INFORMATION

Revised street: NO CHANGE
 Revised zip code: 11787

Source of Spill: COMMERCIAL/INDUSTRIAL
 Notifier Type: Responsible Party
 Caller Name:
 DEC Investigator: caengelh

Spiller: COLLEN KOVARIK - WATER & TREATMENT
 Notifier Name:
 Caller Agency:
 Contact for more spill info: COLLEN KOVARIK

Spiller Phone:
 Notifier Phone:
 Caller Phone:
 Contact Person Phone: (631) 218-0612

Category: Known petroleum or hazardous material release with minimal potential for fire/explosion (indoors or outdoors), drinking water contamination, or releases to surface waters.
 Class: Willing RP - DEC Field Response - Corrective Action Initiated, Taken Over, or Completed by RP or Other Agency

Spill Date	Date Cleanup Ceased	Cause of Spill	Meets Cleanup Standards		Penalty Recommended	
06/05/2008		EQUIPMENT FAILURE	NO		NO	
Material Spilled	Material Class	Quantity Spilled	Units	Quantity Recovered	Units	Resource(s) Affected
MTBE (METHYL-TERT-BUTYL ETHER)	HAZARDOUS MATERIAL	0	GALLONS	0	GALLONS	SOIL

Caller Remarks:


found during testing

DEC Investigator Remarks:

6/5/08 NH, LEFT MESSAGE FOR COLLEEN KORANIK, PLEASE PROVIDE MORE INFO (NH)

Filed with 9825182 (CE)

Leak from groundwater pump and treat piping resulted in release of untreated groundwater to street. System shut down and contaminated groundwater was cleaned from street on 6/5/08. No further action required.

Map Identification Number 38 **DONALD LEPPLA RESIDENCE** **Spill Number: 0902078** **Close Date: 10/20/2009**
 36 WILLIAM STREET SMITHTOWN, NY TT-Id: 520A-0231-249

MAP LOCATION INFORMATION
 Site location mapped by: MANUAL MAPPING (3)
 Approximate distance from property: 532 feet to the NNW

ADDRESS CHANGE INFORMATION
 Revised street: NO CHANGE
 Revised zip code: 11787

Source of Spill: PRIVATE DWELLING Spiller: DONALD LEPPLA – LEPPLA RESIDENCE Spiller Phone:
 Notifier Type: Other Notifier Name: Notifier Phone:
 Caller Name: Caller Agency: Caller Phone:
 DEC Investigator: Unassigned Contact for more spill info: DONALD LEPPLA Contact Person Phone: (631) 406-7598

Category: Known petroleum or hazardous material release with minimal potential for fire/explosion (indoors or outdoors), drinking water contamination, or releases to surface waters.
 Class: Willing RP – No DEC Field Response – Corrective Action Initiated or Completed by RP or Other Agency

Spill Date	Date Cleanup Ceased	Cause of Spill	Meets Cleanup Standards	Penalty Recommended
05/20/2009		EQUIPMENT FAILURE	NO	NO

Material Spilled	Material Class	Quantity Spilled	Units	Quantity Recovered	Units	Resource(s) Affected
#2 FUEL OIL	PETROLEUM	0	UNKNOWN	0	UNKNOWN	

Caller Remarks:

Clean up crew is on their way. The spill has been contained to the cement area in the basement. The technician has reported that the spill is approx 5 inches in diameter.

DEC Investigator Remarks:

THIS IS JUST SOUTH OF ROUTE 347 AND JUST WEST OF TERRY ROAD, AND MIGHT ALSO BE CALLED HAUPPAUGE. DR

05/21/09 1200 Hrs: Called Petro- no answer/voicemail. DR

Map Identification Number 39 **LEMON TREE**
 205 TERRY ROAD

SMITHTOWN, NY

Spill Number: 0310514

Close Date: 12/30/2004
 TT-Id: 520A-0171-041

MAP LOCATION INFORMATION
 Site location mapped by: MANUAL MAPPING (3)
 Approximate distance from property: 591 feet to the SE

ADDRESS CHANGE INFORMATION
 Revised street: NO CHANGE
 Revised zip code: 11787

Source of Spill: COMMERCIAL/INDUSTRIAL

Spiller: LOU BAROUCH – REALM REALTY
 LEMON TREE

Spiller Phone: (516) 318-4754

Notifier Type: Fire Department
 Caller Name: GERAD ZLOTKOWSKI
 DEC Investigator: HMCIRRIT

Notifier Name: GERAD ZLOTKOWSKI
 Caller Agency: SMITHTOWN FIRE DEPT
 Contact for more spill info: GERAD ZLOTKOWSKI

Notifier Phone: (631) 265-1503
 Caller Phone: (631) 265-1503
 Contact Person Phone: (631) 265-1503

Category: Known or probable release, where, without action, there is a potential for a fire/explosion hazard (indoors or outdoors), contamination of drinking water supplies, or significant release to surface waters.

Class: Willing RP – DEC Field Response – Corrective Action Initiated, Taken Over, or Completed by RP or Other Agency

Spill Date	Date Cleanup Ceased	Cause of Spill	Meets Cleanup Standards		Penalty Recommended	
12/11/2003		EQUIPMENT FAILURE	NO		NO	

Material Spilled	Material Class	Quantity Spilled	Units	Quantity Recovered	Units	Resource(s) Affected
#2 FUEL OIL	PETROLEUM	0	GALLONS	0	GALLONS	SOIL DRINKING WATER IMPERVIOUS SURFACE
The following material(s) was dropped or revised by the NYS DEC. Call Toxics Targeting for more information						
GASOLINE	UNKNOWN	0	GALLONS	0	GALLONS	

Caller Remarks:

gallons are just pouring out of tank

DEC Investigator Remarks:

Prior to Sept, 2004 data translation this spill Lead_DEC Field was CIRRITO SAME AS 03-10511

UST 275 GAL FUEL OIL, PLOW RIPPED OFF FILL PM, AB OIL ENROUTE TO CLEANUP, DART FUEL CALLED BECAUSE OF NO HEAT. TECH FOUND PROBLEM WITH FILL PORT. 75 GALLONS, 3 STORM DRAINS DIKED OFF, FM ON SCENE 631-360-7553 ANDREW BROTMAN. TANK BELONGS TO THE UNIT AT THE

END OF THE BUILDING THAT IS OCCUPIED BY A LEMON TREE HAIR SALON.

LOU BAROUCH IS THE PROPERTY OWNER @ 516-318-4754. GAVE HIM ENVIRONMENTAL COMPANY NUMBERS, TRADEWINDS ENROUTE TO SEE SITE AND GIVE HIM AN ESTIMATE.

SUFFOLK COUNTY CATCH BASIN IMPACTED.

AFTER SPEAKING WITH DEC INSPECTOR ON SITE, THERE IS A CONCERN ABOUT TIME BECAUSE OF THE CATCH BASINS. THEREFORE, THE DEC WILL HIRE TRADEWINDS IN THE EVENT THE RP DOES NOT. DEC REQUESTED TRADEWINDS TO BRING A VAC TRUCK TO THE SITE ASAP

SPOKE WITH DPW ABOUT RECHARGE BASIN, HE WILL GET BACK WITH MORE INFO.

HC SPOKE WITH BAROUCH ON THE PHONE MANY TIMES. MR. BAROUCH DID NOT WANT TO HIRE TRADEWINDS AND SAID HE WOULD TRY OTHER COMPANIES, BUT NOT UNTIL THE MORNING. HC TOLD MR. BAROUCH THAT THERE WAS NOT ENOUGH TIME TO CALL OTHER CONTRACTORS, LET ALONE WAIT UNTIL TOMORROW. HC TOLD MR. BAROUCH THAT DEC WOULD TAKE OVER THE CLEANUP BY HIRING TRADEWINDS TO DO THE JOB.

1500 TRADEWINDS ON SITE TO CLEAN UP SPILL. CLEANUP CONSISTED OF CLEANING PAVED PARKING LOT, 3 DRAINS AND A RECHARGE BASIN.

BD RELIEVED HC FOR AFTER HOURS CLEANUP.

12/12/04 1210 HC ON SITE AND MET WITH TRADEWINDS. REMOVED BOOM IN RECHARGE BASIN AND ABSORBENTS IN DRAINS. CLEANUP IS COMPLETE.

DEC HIRED TRADEWINDS, SPILL CLEANED UP BY TRADEWINDS

Map Identification Number 40



DAVILA RESIDENCE
15 ANNETTE AVENUE

SMITHTOWN, NY

Spill Number: 1701874

Close Date: 12/01/2017
TT-Id: 520A-0333-549

MAP LOCATION INFORMATION

Site location mapped by: MANUAL MAPPING (3)
Approximate distance from property: 624 feet to the SSW

ADDRESS CHANGE INFORMATION

Revised street: NO CHANGE
Revised zip code: 11787

Source of Spill: PRIVATE DWELLING
Notifier Type: Other
Caller Name:
DEC Investigator: JNNG

Spiller: PETER DAVILA – DAVILA RESIDENCE
Notifier Name:
Caller Agency:
Contact for more spill info: MICHAEL MCBRIDE

Spiller Phone:
Notifier Phone:
Caller Phone:
Contact Person Phone: (516) 414-2712

Category: Known petroleum or hazardous material release with minimal potential for fire/explosion (indoors or outdoors), drinking water contamination, or releases to surface waters.

Class: Unable or Unwilling RP – DEC Field Response – DEC Corrective Action Required

Spill Date	Date Cleanup Ceased	Cause of Spill	Meets Cleanup Standards		Penalty Recommended		
05/21/2017		EQUIPMENT FAILURE	NO		NO		
Material Spilled		Material Class	Quantity Spilled	Units	Quantity Recovered	Units	Resource(s) Affected
#2 FUEL OIL		PETROLEUM	5.00	GALLONS	0.00	GALLONS	SOIL

 Caller Remarks:

Spill from the tank. Clean up pending.

 DEC Investigator Remarks:

5/25/17 1555 Hrs: RJP made call to Michael McBride of General Utilities. Technician observed porous bottom of 275 gal AST during attempted delivery. Only 1 inch of product remaining in tank, not believed to be significant release. Tank was patched, new tank installed in different location, and remainder of product transferred. Homeowner is responsible for cleanup and has already contacted insurance. RJP.


06/02/17 0910hrs: JN on site. Soil boring via Geoprobe performed approximately 1.5' from the stained grass, due to an overhang from the roof, and to approximately 14' in depth. Contamination down to approximately 10 feet and no noticeable sheen from groundwater sample. Groundwater encountered at 11.25'.

06/02/17 0910hrs: Another boring was performed at the location of the tank using a hand auger. Bulk contamination at approximately 3-4 feet. Hit refusal. Soil and water samples were taken.

6/27 Preferred Env to do work

07/06/17 0833hrs: JN onsite. Approximately 8-10 yards and all sidewalls resulted below 5ppm. Preferred Environmental proposed a 1:1 slope ration for excavation. The obstruction experienced on 06/02/17 was due to a concrete chunk in the ground. JN approved backfill. Remaining soils along foundation wall meet Restricted Residential SCOs. No further action required.

11/9/17 1440hrs: Preferred Environmental sent closure report and lab data.

Map Identification Number 41 **KUNKEL RESIDENCE**
 23 ANNETTE AVENUE

SMITHTOWN, NY 11787

Spill Number: 0811488

Close Date: 03/17/2010
 TT-Id: 520A-0225-335

MAP LOCATION INFORMATION

Site location mapped by: MANUAL MAPPING (3)
 Approximate distance from property: 796 feet to the SW

ADDRESS CHANGE INFORMATION

Revised street: NO CHANGE
 Revised zip code: NO CHANGE

Source of Spill: PRIVATE DWELLING
 Notifier Type: Other
 Caller Name:
 DEC Investigator: wxprzylo

Spiller: KUNKEL RESIDENCE
 Notifier Name:
 Caller Agency:
 Contact for more spill info: KUNKEL RESIDENCE

Spiller Phone:
 Notifier Phone:
 Caller Phone:
 Contact Person Phone: (631) 406-6455

Category: Known or probable release, where, without action, there is a potential for a fire/explosion hazard (indoors or outdoors),
 contamination of drinking water supplies, or significant release to surface waters.
 Class: Willing RP – DEC Field Response – Corrective Action Initiated, Taken Over, or Completed by RP or Other Agency

Spill Date	Date Cleanup Ceased	Cause of Spill	Meets Cleanup Standards		Penalty Recommended	
01/19/2009		EQUIPMENT FAILURE	NO		NO	
Material Spilled	Material Class	Quantity Spilled	Units	Quantity Recovered	Units	Resource(s) Affected
#2 FUEL OIL	PETROLEUM	0	UNKNOWN	0	UNKNOWN	

Caller Remarks:

Leaking tank outdoors, was filled Tuesday 01/13, 100 gallons delivered. Tank is empty. Oil has spilled onto soil possible into storm drain. Residence will call about new tank in the morning, service tech unsure of clean up status. Responded to a no heat call.

DEC Investigator Remarks:

1/19/2009 @ 23:45 – Spoke with dispatcher at General Utilities, who contacted Jim Parish, spill is contained to private property and the storm drain has not been impacted. (JP)

1/19/2008 @ 23:50 – Spoke with Mr. Kunkel. According to him last delivery was on January 14 146g, and tank was about half full prior to delivery. Tank is now empty. Advised of cleanup procedures, recommended notifying insurance company, Statefarm. (JP)
 By VP Between 01/20/09 and 02/04/09 Enviroinspect crew did the cleanup. The cleanup has been overseen by me and Martha Releya from H2M. Progress of the works and extent of the cleanup has been documented by the pictures. Approx. 7 drums of #2 oil impacted soil has been removed from the site. Side walls of ~10'x10'x7' excavation appeared to be free of product, however ground water appeared to be impacted. Approx. 1200 gal of oily water has been recovered from the excavation and nearby catch basin.

Cleanup has been completed. No further action required.

Map Identification Number 42 **DESTEFANO RESIDENCE**
 46 RHODA AVENUE

SMITHTOWN, NY

Spill Number: 1700715

Close Date: 04/24/2017
 TT-Id: 520A-0330-684

MAP LOCATION INFORMATION
 Site location mapped by: MANUAL MAPPING (3)
 Approximate distance from property: 852 feet to the NE

ADDRESS CHANGE INFORMATION
 Revised street: NO CHANGE
 Revised zip code: 11787

Source of Spill: PRIVATE DWELLING
 Notifier Type: Other
 Caller Name:
 DEC Investigator: Unassigned

Spiller: DESTEFANO – DESTEFANO RESIDENCE
 Notifier Name:
 Caller Agency:
 Contact for more spill info: MR DESTEFANO

Spiller Phone:
 Notifier Phone:
 Caller Phone:
 Contact Person Phone: (631) 366-3399

Category: Known petroleum or hazardous material release with minimal potential for fire/explosion (indoors or outdoors), drinking water contamination, or releases to surface waters.
 Class: Willing RP – No DEC Field Response – Corrective Action Initiated or Completed by RP or Other Agency

Spill Date	Date Cleanup Ceased	Cause of Spill	Meets Cleanup Standards	Penalty Recommended
04/23/2017		EQUIPMENT FAILURE	NO	NO


Material Spilled	Material Class	Quantity Spilled	Units	Quantity Recovered	Units	Resource(s) Affected
#2 FUEL OIL	PETROLEUM	0	GALLONS	0	GALLONS	SOIL

Caller Remarks:

pin hole in filter can. homeowner cleaned up any contaminated dirt and placed in 5 gallon buckets for disposal

DEC Investigator Remarks:

The number given for Petro is their main number (1-800-OIL-HEAT) DR

Map Identification Number 43 **UNKNOWN**
 159 TERRY ROAD

SMITHTOWN, NY

Spill Number: 9306786

Close Date: 02/28/1995
 TT-Id: 520A-0177-365

MAP LOCATION INFORMATION
 Site location mapped by: MANUAL MAPPING (3)
 Approximate distance from property: 897 feet to the NNE

ADDRESS CHANGE INFORMATION
 Revised street: NO CHANGE
 Revised zip code: 11787

Source of Spill: UNKNOWN	Spiller: UNK	Spiller Phone:
Notifier Type: Local Agency	Notifier Name:	Notifier Phone:
Caller Name: PETE REDENBERG	Caller Agency: SMITHTOWN T FIRE MARSHAL	Caller Phone: (516) 360-7553
DEC Investigator: RDDECAND	Contact for more spill info:	Contact Person Phone:

Category: Known or probable release, where, without action, there is a potential for a fire/explosion hazard (indoors or outdoors), contamination of drinking water supplies, or significant release to surface waters.

Class: Unknown RP – DEC Field Response – DEC Corrective Action Required

Spill Date	Date Cleanup Ceased	Cause of Spill	Meets Cleanup Standards	Penalty Recommended
09/02/1993	09/02/1993	ABANDONED DRUM	UNKNOWN	NO

NO MATERIAL INFORMATION GIVEN FOR THIS SPILL

Caller Remarks:

3 5GAL CONTAINERS ABANDONED ON ROADSIDE. TOWN PICKED THEM UP AND PLACED THEM AT THE SMITHTOWN PARKS DEPT YARD.

DEC Investigator Remarks:

Prior to Sept, 2004 data translation this spill Lead_DEC Field was DECANDIA 09/02/93: A: SMITHTOWN FIRE MARSHAL REPORTS 3 5GAL CANS ABANDONED ON ROADSIDE. THEY PICKED THEM UP AND TOOK THEM TO SMITHTOWN PARKS DEPT YARD.

09/02/93: B: DEC (DECANDIA) RESPONDED- PAILS ARE WHITE PLASTIC. LABELS INDICATE ORIGINAL CONTENTS WERE PHOTO DEVELOPER CHEMICALS.

09/02/93: C: THERE WAS A PARTIAL SHIPPING LABEL, BUT NOT ENOUGH TO TRACK THE SPILLER.

09/02/93: D: DEC HIRED MILRO TO PICK UP AND DISPOSE OF THE CONTAINERS. CLEANUP SATISFACTORY. NYTEST TO ANALYZE FOR DISPOSAL. ONE DRUM GENERATED.


09/28/93: RECEIVE LAB DATA: PH RANGES FROM 6.3 TO 10.5. ALL SAMPLES CONTAINED 2-PROPANONE, HIGH LEVELS OF SILVER, AND MERCURY, CHROMIUM, CADMIUM, AND BARIUM (VIA TCLP).

03/14/94: MILRO DISPOSES OF THE DRUMS UNDER SMALL QUANTITY EXEMPTION AT CPC.

01/05/95: DEC TO CLOSE FILE: CLEANUP SATISFACTORY; NO FURTHER REMEDIAL ACTION NEEDED.

10/10/95: This is additional information about material spilled from the translation of the old spill file: PHOTO DEVELOPER?.

PICKED UP AND DISPOSED OF BY MILRO

Map Identification Number 44  **GETTY #585474**
241 TERRY ROAD

SMITHTOWN, NY 11787

Spill Number: 0804053

Close Date: 10/15/2008
TT-Id: 520A-0222-960

MAP LOCATION INFORMATION

Site location mapped by: MANUAL MAPPING (3)
Approximate distance from property: 902 feet to the SSE

ADDRESS CHANGE INFORMATION

Revised street: NO CHANGE
Revised zip code: NO CHANGE

Source of Spill: GASOLINE STATION OR PBS FACILITY
Notifier Type: Other
Caller Name:
DEC Investigator: kmyager

Spiller: SCOT HANLEY – GETTY #585474
Notifier Name:
Caller Agency:
Contact for more spill info: MIKE CARR

Spiller Phone:
Notifier Phone:
Caller Phone:
Contact Person Phone: (518) 369-7822

Category: Known petroleum or hazardous material release with minimal potential for fire/explosion (indoors or outdoors), drinking water contamination, or releases to surface waters.
Class: Willing RP – DEC Field Response – Corrective Action Initiated, Taken Over, or Completed by RP or Other Agency


Spill Date	Date Cleanup Ceased	Cause of Spill	Meets Cleanup Standards		Penalty Recommended	
07/08/2008		HOUSEKEEPING	NO		NO	

Material Spilled	Material Class	Quantity Spilled	Units	Quantity Recovered	Units	Resource(s) Affected
GASOLINE	PETROLEUM	10.00	GALLONS	0.00	GALLONS	SOIL

Caller Remarks:

product found in tank top sump; vac truck scheduled;

DEC Investigator Remarks: NO DEC INVESTIGATOR REMARKS GIVEN FOR THIS SPILL.

Map Identification Number 45  **GETTY # 58574**
241 TERRY ROAD

SMITHTOWN, NY

Spill Number: 0708459

Close Date: 02/07/2008
TT-Id: 520A-0212-865

MAP LOCATION INFORMATION

Site location mapped by: MANUAL MAPPING (3)
Approximate distance from property: 902 feet to the SSE

ADDRESS CHANGE INFORMATION

Revised street: 241 TERRY RD
Revised zip code: 11788

Source of Spill: GASOLINE STATION OR PBS FACILITY

Spiller: MIKE CARR/ – GETTY # 58574

Spiller Phone: (518) 369-7822 ext. 0
ext: CELL

Notifier Type: Other

Notifier Name:

Notifier Phone:

Caller Name:

Caller Agency:

Caller Phone:

DEC Investigator: kmyager

Contact for more spill info: MIKE CARR/

Contact Person Phone: (518) 369-7822 ext. 0
ext: CELL

Category: Known petroleum or hazardous material release with minimal potential for fire/explosion (indoors or outdoors), drinking water contamination, or releases to surface waters.

Class: Willing RP – No DEC Field Response – Corrective Action Initiated or Completed by RP or Other Agency

Spill Date	Date Cleanup Ceased	Cause of Spill	Meets Cleanup Standards		Penalty Recommended	
11/02/2007		HOUSEKEEPING	NO		NO	

Material Spilled	Material Class	Quantity Spilled	Units	Quantity Recovered	Units	Resource(s) Affected
GASOLINE	PETROLEUM	0	GALLONS	0	GALLONS	SOIL

Caller Remarks:

less than 1 gallon spilled; there is a vac truck scheduled;

DEC Investigator Remarks: NO DEC INVESTIGATOR REMARKS GIVEN FOR THIS SPILL.

Map Identification Number 46



GETTY # 58574
241 TERRY ROAD

SMITHTOWN, NY

Spill Number: 0606068

Close Date: 01/11/2007
TT-Id: 520A-0171-045

MAP LOCATION INFORMATION

Site location mapped by: MANUAL MAPPING (3)
Approximate distance from property: 902 feet to the SSE

ADDRESS CHANGE INFORMATION

Revised street: NO CHANGE
Revised zip code: 11787

Source of Spill: GASOLINE STATION OR PBS FACILITY

Spiller: GETTY # 58574

Spiller Phone:

Notifier Type: Local Agency

Notifier Name:

Notifier Phone:

Caller Name:

Caller Agency:

Caller Phone:

DEC Investigator: KMYAGER

Contact for more spill info: MIKE CARR

Contact Person Phone: (518) 369-7822

Category: Known petroleum or hazardous material release with minimal potential for fire/explosion (indoors or outdoors), drinking water contamination, or releases to surface waters.

Class: Willing RP – DEC Field Response – Corrective Action Initiated, Taken Over, or Completed by RP or Other Agency


Spill Date	Date Cleanup Ceased	Cause of Spill	Meets Cleanup Standards		Penalty Recommended	
08/25/2006		EQUIPMENT FAILURE	NO		NO	
Material Spilled	Material Class	Quantity Spilled	Units	Quantity Recovered	Units	Resource(s) Affected
GASOLINE	PETROLEUM	0	GALLONS	0	GALLONS	SOIL

Caller Remarks:

SPILL IS CONTAINED, SPILL BUCKET PRESENT UNDER DISPENSER, ROUGHLY LESS THAN A GALLON, NO MATERIAL IN PAN, JUST ON PIPES:

DEC Investigator Remarks:

SEE 98-15223 KY HERE

Map Identification Number 47  **GETTY #58547** **SMITHTOWN, NY** **Spill Number: 0509213** **Close Date: 11/01/2005**
 241 TERRY ROAD

MAP LOCATION INFORMATION
 Site location mapped by: MANUAL MAPPING (3)
 Approximate distance from property: 902 feet to the SSE

ADDRESS CHANGE INFORMATION
 Revised street: NO CHANGE
 Revised zip code: 11787

Source of Spill: GASOLINE STATION OR PBS FACILITY Spiller: GETTY #58547 Spiller Phone: ext. 214
 ext: 214
 Notifier Type: Other Notifier Name: CAILYN DINAN Notifier Phone: (518) 786-3200 ext. 2
 ext: 214
 Caller Name: CAILYN DINAN Caller Agency: TYREE Caller Phone: (518) 786-3200 ext. 2
 ext: 214
 DEC Investigator: Unassigned Contact for more spill info: CAILYN DINAN Contact Person Phone: (518) 786-3200 ext. 2
 ext: 214

Category: Known petroleum or hazardous material release with minimal potential for fire/explosion (indoors or outdoors), drinking water contamination, or releases to surface waters.
 Class: Willing RP - No DEC Field Response - Corrective Action Initiated or Completed by RP or Other Agency

Spill Date	Date Cleanup Ceased	Cause of Spill	Meets Cleanup Standards		Penalty Recommended	
11/01/2005		HOUSEKEEPING	NO		NO	


Material Spilled	Material Class	Quantity Spilled	Units	Quantity Recovered	Units	Resource(s) Affected
WASTE OIL/USED OIL	PETROLEUM	1.00	GALLONS	1.00	GALLONS	SOIL

Caller Remarks:

IS CONTAINED AND IS CLEANED UP

DEC Investigator Remarks:

NO CALLS

Map Identification Number 48 **CASSARINO PHOTO** **Spill Number: 9513294** **Close Date: 04/30/2004**
 157 TERRY ROAD SMITHTOWN, NY TT-Id: 520A-0177-364

MAP LOCATION INFORMATION
 Site location mapped by: MANUAL MAPPING (4)
 Approximate distance from property: 932 feet to the NNE

ADDRESS CHANGE INFORMATION
 Revised street: NO CHANGE
 Revised zip code: 11787

Source of Spill: UNKNOWN Spiller: UNKNOWN – CASSARINO PHOTO Spiller Phone: (516) 361-7120
 Notifier Type: Other Notifier Name: BOB KELLER Notifier Phone: (516) 475-4770
 Caller Name: PHIL VECCHIO Caller Agency: RELIANCE FUEL OIL Caller Phone: (516) 475-4770
 DEC Investigator: SCHULZ Contact for more spill info: UNKNOWN Contact Person Phone: (516) 361-7120

Category: Known petroleum or hazardous material release with minimal potential for fire/explosion (indoors or outdoors), drinking water contamination, or releases to surface waters.

Class: Willing RP – DEC Field Response – Corrective Action Initiated, Taken Over, or Completed by RP or Other Agency


Spill Date	Date Cleanup Ceased	Cause of Spill	Meets Cleanup Standards	Penalty Recommended
01/22/1996		EQUIPMENT FAILURE	YES	NO

Material Spilled	Material Class	Quantity Spilled	Units	Quantity Recovered	Units	Resource(s) Affected
#2 FUEL OIL	PETROLEUM	0	GALLONS	0	GALLONS	SOIL

Caller Remarks:

reliance fuel co arrived on scene and noticed spill of #2 fuel oil onto ground caused by compression fittings leaking

DEC Investigator Remarks: NO DEC INVESTIGATOR REMARKS GIVEN FOR THIS SPILL.

Map Identification Number 49 **MATABAN RESIDENCE** **Spill Number: 0807798** **Close Date: 07/23/2009**
 14 ANNETTA AVENUE SMITHTOWN, NY TT-Id: 520A-0222-957

MAP LOCATION INFORMATION

Site location mapped by: MANUAL MAPPING (3)
 Approximate distance from property: 974 feet to the ESE

ADDRESS CHANGE INFORMATION

Revised street: NO CHANGE
 Revised zip code: 11787

Source of Spill: PRIVATE DWELLING Spiller: JOSEPHINE MATABAN – MATABAN RESIDENCE Spiller Phone:
 Notifier Type: Other Notifier Name: Notifier Phone:
 Caller Name: Caller Agency: Caller Phone:
 DEC Investigator: wxprzyl0 Contact for more spill info: JOSEPHINE MATABAN Contact Person Phone: (516) 810-9622

Category: Known petroleum or hazardous material release with minimal potential for fire/explosion (indoors or outdoors), drinking water contamination, or releases to surface waters.

Class: Willing RP – DEC Field Response – Corrective Action Initiated, Taken Over, or Completed by RP or Other Agency

Spill Date	Date Cleanup Ceased	Cause of Spill	Meets Cleanup Standards		Penalty Recommended	
10/10/2008		EQUIPMENT FAILURE	NO		NO	
Material Spilled	Material Class	Quantity Spilled	Units	Quantity Recovered	Units	Resource(s) Affected
#2 FUEL OIL	PETROLEUM	0	UNKNOWN	0	UNKNOWN	

Caller Remarks:

Customer stated to caller she was out of oil but just had a delivery 3 days ago. Residence has an outdoor buried 275 gallon tank. Caller referred the homeowner to contact a clean up co. for investigation and possible clean up.

DEC Investigator Remarks:


by VP 10/10/08 @8:45 t/c to Ms Mataban; she called her insurance, waiting for the answer Sweezy Oil will install temp. tank, the house on slab, call back req. soon as she will get the ins. coverage, cleanup procedures discussed.

10/21/08 1040 Hrs (A): Bill Schlageter (Preferred Env) called– they want to remove the tank later this week.

10/21/08 1040 Hrs (B): DEC informed him the spill was currently unassigned but would be assigned tonight, and asked him to call 10/22 to speak to the inspector. DR

10/22/08 FILE REASSIGNED By VP 10/28/08 @14:00 on site; met Dave, Prefferd, M. Releya H2M, AARCO crew, 3 men – 275 UST has been removed – Approx. 10’x10’x9’ excavation inspected; sidewalls free of product; ~200 ppm by PID meter on the bottom, excavation has been stopped due to the treat to integrity of the structure. OK to backfill, Geo Probe to determine vertical impact to the GW requested @15:30 left 11/05/09 on site; M. Releya H2M, Beringer Geo Probe rig, 2 men, Dave, Prefferd Geo Probe log in the attached consultant’s report No impacted soil encountered at ~18’ b.g elevation, GW depth for thhat area ~50’ b.g Based on the above data it is assumed that contaminants left in the ground will be naturally attenuated and no GW impact is expected.

Approx. 32 tons of #2 oil impacted soil has been removed from the site along with 275 UST removal. Cleanup has been completed, no further action required.

Map Identification Number 50 **SPEICHER RESIDENCE** **Spill Number: 0805507** **Close Date: 11/05/2010**
 10 FRIENDLY RD SMITHTOWN, NY 11787 TT-Id: 520A-0236-256

MAP LOCATION INFORMATION

Site location mapped by: MANUAL MAPPING (3)
 Approximate distance from property: 975 feet to the NE

ADDRESS CHANGE INFORMATION

Revised street: NO CHANGE
 Revised zip code: NO CHANGE

Source of Spill: PRIVATE DWELLING Spiller: BILL SPEICHER – SPEICHER RESIDENCE Spiller Phone:
 Notifier Type: Responsible Party Notifier Name: Notifier Phone:
 Caller Name: Caller Agency: Caller Phone:
 DEC Investigator: wxprzlyo Contact for more spill info: BILL SPEICHER Contact Person Phone: (631) 366-3417

Category: Known petroleum or hazardous material release with minimal potential for fire/explosion (indoors or outdoors), drinking water contamination, or releases to surface waters.
 Class: Willing RP – DEC Field Response – Corrective Action Initiated, Taken Over, or Completed by RP or Other Agency

Spill Date	Date Cleanup Ceased	Cause of Spill	Meets Cleanup Standards		Penalty Recommended	
08/12/2008		EQUIPMENT FAILURE	NO		NO	


Material Spilled	Material Class	Quantity Spilled	Units	Quantity Recovered	Units	Resource(s) Affected
#2 FUEL OIL	PETROLEUM	0	GALLONS	0	GALLONS	SOIL

Caller Remarks:

Tank is above ground – oil is in the dirt where it leaked. Petro will return tomorrow to replace the line Boiler is off and lines are shut down Cleanup is unknown at this time.

DEC Investigator Remarks:

Minor surface spill, cleaned by homeowner, less than 220 lbs of #2 oil contaminated soil has been excavated, disposed with household garbage, one soil boring by VP at approx. 4" below the grade, no contaminants encountered, cleanup has been completed, no further action required.(VP)

Map Identification Number 51 **SCARPATI RESIDENCE** **Spill Number: 1709919** **Close Date: 01/14/2019**
 29 JEROME STREET SMITHTOWN, NY TT-Id: 520A-0339-594

MAP LOCATION INFORMATION

Site location mapped by: MANUAL MAPPING (3)
 Approximate distance from property: 981 feet to the W

ADDRESS CHANGE INFORMATION

Revised street: NO CHANGE
 Revised zip code: 11787

Source of Spill: PRIVATE DWELLING Spiller: GABRIELLE SCARPATI – SCARPATI RESIDENCE Spiller Phone:
 Notifier Type: Other Notifier Name: Notifier Phone:
 Caller Name: Caller Agency: Caller Phone:
 DEC Investigator: Unassigned Contact for more spill info: GABRIELLE SCARPATI Contact Person Phone: (631) 780-6007

Category: Known petroleum or hazardous material release with minimal potential for fire/explosion (indoors or outdoors), drinking water contamination, or releases to surface waters.

Class: Willing RP – No DEC Field Response – Corrective Action Initiated or Completed by RP or Other Agency

Spill Date	Date Cleanup Ceased	Cause of Spill	Meets Cleanup Standards		Penalty Recommended	
01/31/2018		EQUIPMENT FAILURE	NO		NO	
Material Spilled	Material Class	Quantity Spilled	Units	Quantity Recovered	Units	Resource(s) Affected
#2 FUEL OIL	PETROLEUM	2.00	GALLONS	0.00	GALLONS	IMPERVIOUS SURFACE


Caller Remarks:

lost to basement floor, c/u pending by Millro

DEC Investigator Remarks:

01/31/18 1030 Hrs (A): Called Milro and spoke to Andrew Dolan– he confirmed they had been dispatched. His crew is on site, and their photographs show that the bottom of a tank leaked. It appears only the floor was impacted.

01/31/18 1030 Hrs (B): DEC directed him to keep this office updated. DR

Map Identification Number 52 **UNKNOWN** **Spill Number: 9901098** **Close Date: 08/15/2000**
 705 RTE 347 SMITHTOWN, NY TT-Id: 520A-0173-836

MAP LOCATION INFORMATION
 Site location mapped by: MANUAL MAPPING (3)
 Approximate distance from property: 1046 feet to the N

ADDRESS CHANGE INFORMATION
 Revised street: NO CHANGE
 Revised zip code: 11787

Source of Spill: GASOLINE STATION OR PBS FACILITY Spiller: JAY KRUGER – EXXON Spiller Phone: (516) 876-4657
 Notifier Type: Responsible Party Notifier Name: CONTRACTOR Notifier Phone:
 Caller Name: JASON LAVEGLIA Caller Agency: EXXON CO USA Caller Phone: (516) 876-4671
 DEC Investigator: CAMPBELL Contact for more spill info: JAY KRUGER Contact Person Phone: (516) 876-4657

Category: Known or probable release, where, without action, there is a potential for a fire/explosion hazard (indoors or outdoors),
 contamination of drinking water supplies, or significant release to surface waters.
 Class: Willing RP – DEC Field Response – Corrective Action Initiated, Taken Over, or Completed by RP or Other Agency


Spill Date	Date Cleanup Ceased	Cause of Spill	Meets Cleanup Standards		Penalty Recommended	
04/28/1999		EQUIPMENT FAILURE	YES		NO	
Material Spilled	Material Class	Quantity Spilled	Units	Quantity Recovered	Units	Resource(s) Affected
GASOLINE	PETROLEUM	0	GALLONS	0	GALLONS	SOIL

Caller Remarks:

tank test failure – 8000 gal tank has leak – unk fuel lost unk amt of time tank being pumped out tonight – additional testing to follow and necessary repair will be made

DEC Investigator Remarks:

TANKS WERE EXCAVATED BY EXXON, REFER SPILL #98-25182 AND 98-07981 FOR ADDITIONAL SPILL INVEST/REMEDIAL INFO, TANK INFO

Map Identification Number 53 **EXXON** **Spill Number: 9304524** **Close Date: 07/12/1993**
 705 RTE 347 SMITHTOWN, NY TT-Id: 520A-0173-834

MAP LOCATION INFORMATION
 Site location mapped by: MANUAL MAPPING (3)
 Approximate distance from property: 1046 feet to the N

ADDRESS CHANGE INFORMATION
 Revised street: NO CHANGE
 Revised zip code: 11787

Source of Spill: GASOLINE STATION OR PBS FACILITY Spiller: EXXON Spiller Phone:
 Notifier Type: Responsible Party Notifier Name: Notifier Phone:
 Caller Name: KENT GUST Caller Agency: EXXON Caller Phone: (800) 443-5739
 DEC Investigator: KMYAGER Contact for more spill info: Contact Person Phone:

Category: Known petroleum or hazardous material release with minimal potential for fire/explosion (indoors or outdoors), drinking water contamination, or releases to surface waters.
 Class: Willing RP – DEC Field Response – Corrective Action Initiated, Taken Over, or Completed by RP or Other Agency

Spill Date	Date Cleanup Ceased	Cause of Spill	Meets Cleanup Standards		Penalty Recommended	
07/11/1993	07/12/1993	HUMAN ERROR	UNKNOWN		NO	


Material Spilled	Material Class	Quantity Spilled	Units	Quantity Recovered	Units	Resource(s) Affected
GASOLINE	PETROLEUM	10.00	GALLONS	0.00	GALLONS	SOIL

Caller Remarks:

CUSTOMER DROVE OFF WITH NOZZLE IN CAR,ANDY BOWMAN CONTRACTORS CLEANING UP, SMITHTOWN FD ON SCENE CLEANING UP

DEC Investigator Remarks:

Prior to Sept, 2004 data translation this spill Lead_DEC Field was DEROSA NO CALL BACK

Map Identification Number 54 **EXXON** **Spill Number: 9103293** **Close Date: 06/25/1991**
 705 RTE 347/TERRY ROAD SMITHTOWN, NY TT-Id: 520A-0173-832

MAP LOCATION INFORMATION
 Site location mapped by: MANUAL MAPPING (3)
 Approximate distance from property: 1046 feet to the N

ADDRESS CHANGE INFORMATION
 Revised street: 705 ROUTE 347
 Revised zip code: 11787

Source of Spill: GASOLINE STATION OR PBS FACILITY Spiller: EXXON Spiller Phone: (516) 724-5743
 Notifier Type: Responsible Party Notifier Name: Notifier Phone:
 Caller Name: LARRY WESTON Caller Agency: EXXON Caller Phone: (516) 876-4661
 DEC Investigator: UNASSIGNED Contact for more spill info: Contact Person Phone:

Category: Known petroleum or hazardous material release with minimal potential for fire/explosion (indoors or outdoors), drinking water contamination, or releases to surface waters.
 Class: Willing RP – DEC Field Response – Corrective Action Initiated, Taken Over, or Completed by RP or Other Agency


Spill Date	Date Cleanup Ceased	Cause of Spill	Meets Cleanup Standards		Penalty Recommended	
06/24/1991	06/25/1991	EQUIPMENT FAILURE	UNKNOWN		NO	
Material Spilled	Material Class	Quantity Spilled	Units	Quantity Recovered	Units	Resource(s) Affected
GASOLINE	PETROLEUM	1.00	GALLONS	0.00	GALLONS	SOIL

Caller Remarks:

DISPENSER LEAKED, CONTAINED ON CONCRETE. MOSTLY EVAPORATED.

DEC Investigator Remarks:

Prior to Sept, 2004 data translation this spill Lead_DEC Field was NONE

Map Identification Number 55 **BURNS RESIDENCE** **Spill Number: 1902455** **Close Date: 06/15/2020**
 46 JEROME STREET SMITHTOWN, NY TT-Id: 520A-0356-006

MAP LOCATION INFORMATION
 Site location mapped by: MANUAL MAPPING (3)
 Approximate distance from property: 1075 feet to the WSW

ADDRESS CHANGE INFORMATION
 Revised street: NO CHANGE
 Revised zip code: 11787

Source of Spill: PRIVATE DWELLING Spiller: BURNS RESIDENCE Spiller Phone:
 Notifier Type: Other Notifier Name: Notifier Phone:
 Caller Name: Caller Agency: Caller Phone:
 DEC Investigator: Unassigned Contact for more spill info: ROBERT BURNS Contact Person Phone: (631) 724-6746

Category: Known petroleum or hazardous material release with minimal potential for fire/explosion (indoors or outdoors), drinking water contamination, or releases to surface waters.
 Class: Willing RP – No DEC Field Response – Corrective Action Initiated or Completed by RP or Other Agency


Spill Date	Date Cleanup Ceased	Cause of Spill	Meets Cleanup Standards		Penalty Recommended	
06/07/2019		EQUIPMENT FAILURE	NO		NO	
Material Spilled	Material Class	Quantity Spilled	Units	Quantity Recovered	Units	Resource(s) Affected
#2 FUEL OIL	PETROLEUM	1.00	GALLONS	0.00	GALLONS	SOIL

Caller Remarks:

cleanup pending

DEC Investigator Remarks:

6/7/2019 1825 hrs: t/c to Tammy. 275 gal AST has small corrosion hole causing a drip leak onto cement pad. Tech is unsure if soil is impacted. Homeowner denied temporary tank. Pan is placed under tank to catch the dripping until a new tank is purchased. TC

Map Identification Number 56 **UNKNOWN** **Spill Number: 8606016** **Close Date: 12/24/1986**
 62 ANNETTE AVENUE SMITHTOWN, NY TT-Id: 520A-0160-361

MAP LOCATION INFORMATION

Site location mapped by: MANUAL MAPPING (3)
 Approximate distance from property: 1239 feet to the SW

ADDRESS CHANGE INFORMATION

Revised street: NO CHANGE
 Revised zip code: 11787

Source of Spill: PRIVATE DWELLING	Spiller: UNK	Spiller Phone:
Notifier Type: Local Agency	Notifier Name:	Notifier Phone:
Caller Name:	Caller Agency:	Caller Phone:
DEC Investigator: WXOBRIEN	Contact for more spill info:	Contact Person Phone:

Spill Date	Date Cleanup Ceased	Cause of Spill	Meets Cleanup Standards	Penalty Recommended
12/23/1986	12/24/1986	ABANDONED DRUM	UNKNOWN	NO

Material Spilled	Material Class	Quantity Spilled	Units	Quantity Recovered	Units	Resource(s) Affected
ASPHALT SEALER	OTHER	0	GALLONS	0	GALLONS	SOIL

Caller Remarks:

2 55 GAL DRUMS ASSORTED 5 GAL PAILS OF COATINGS AND PAINTS;1 BAG CAC2 HAVE BEEN ABANDONED & EMPTIED.


DEC Investigator Remarks:

Prior to Sept, 2004 data translation this spill Lead_DEC Field was O'BRIEN

FD

// : 12/23/86 CHECKED SITE,REFERRED TO SOLID WASTE. NO LEAKS.

FILE HAS BEEN DESTROYED ACCORDING TO STATE ARCHIVE AND RECORD ADMINISTRATOR RETENTION/DISPOSAL PROCEDURES

Map Identification Number 57 **UNK** **Spill Number: 9500560** **Close Date: 11/29/1995**
 RTE 347 & TERRY ROAD SMITHTOWN, NY TT-Id: 520A-0177-624

MAP LOCATION INFORMATION

Site location mapped by: MANUAL MAPPING (3)
 Approximate distance from property: 1278 feet to the N

ADDRESS CHANGE INFORMATION

Revised street: NO CHANGE
 Revised zip code: 11787

Source of Spill: COMMERCIAL VEHICLE Spiller: MIDDLE ISLAND TRANSIT MIX Spiller Phone:
 Notifier Type: Fire Department Notifier Name: Notifier Phone:
 Caller Name: DISPATCHER #12 Caller Agency: SMITHTOWN FD Caller Phone: (516) 265-1500
 DEC Investigator: BPAUSTIN Contact for more spill info: Contact Person Phone:

Category: Known release which created a fire/explosion hazards (inside or outdoors), drinking water supply contamination, or significant releases to surface waters.

Class: Unknown RP - DEC Field Response - DEC Corrective Action Required

Spill Date	Date Cleanup Ceased	Cause of Spill	Meets Cleanup Standards	Penalty Recommended
04/14/1995		TRAFFIC ACCIDENT	YES	NO

Material Spilled	Material Class	Quantity Spilled	Units	Quantity Recovered	Units	Resource(s) Affected
DIESEL	PETROLEUM	50.00	GALLONS	0.00	GALLONS	SOIL

Caller Remarks:

TRACTOR TRAILER JACK KNIFED AND ONE OF THE SADDLE TANKS RUPTURED,

DEC Investigator Remarks:

Prior to Sept, 2004 data translation this spill Lead_DEC Field was AUSTIN

// : SAME AS 95-00561. 4/14/95 AUSTIN ON SITE. SURFACE CLEANUP GENERATED 14 DRUMS OF CONTAMINATED SPEEDI DRI AND SOIL, NO DRAINAGE INVOLVED. DISPOSAL RECEIPTS REC'VD AND FILED

Map Identification Number 58  **LILCO**
TERRY RD N/O RTE 347

SMITHTOWN, NY

Spill Number: 8908135

Close Date: 11/16/1989
TT-Id: 520A-0177-626

MAP LOCATION INFORMATION
Site location mapped by: MANUAL MAPPING (3)
Approximate distance from property: 1278 feet to the N

ADDRESS CHANGE INFORMATION
Revised street: NO CHANGE
Revised zip code: 11787

Source of Spill: INSTITUTIONAL, EDUC, GOV, OTHER
Notifier Type: Responsible Party
Caller Name: RICK SCHMITZ
DEC Investigator: WALEK

Spiller: LILCO
Notifier Name:
Caller Agency: LILCO
Contact for more spill info:

Spiller Phone:
Notifier Phone:
Caller Phone: (516) 420-6143
Contact Person Phone:

Spill Date	Date Cleanup Ceased	Cause of Spill	Meets Cleanup Standards	Penalty Recommended
11/14/1989	11/16/1989	VANDALISM	UNKNOWN	NO

Material Spilled	Material Class	Quantity Spilled	Units	Quantity Recovered	Units	Resource(s) Affected
NON PCB OIL	PETROLEUM	2.00	GALLONS	0.00	GALLONS	SOIL

Caller Remarks:

FOUND BULLET HOLE IN TRANSFORMER POLE #11 UNITS WEREN'T FUNCTIONING. ON STREET ONLY. LILCO CLEANED UP.

DEC Investigator Remarks:

Prior to Sept, 2004 data translation this spill Lead_DEC Field was WALEK

FD 11/16/89: AREA ALL CLEAN. NO OIL IN THE STORM DRAIN. ONLY A STAIN REMAINS. NO FURTHER ACTION IS NEEDED.

FILE HAS BEEN DESTROYED ACCORDING TO STATE ARCHIVE AND RECORD ADMINISTRATOR RETENTION/DISPOSAL PROCEDURES

THE FOLLOWING CLOSED SPILLS FOR THIS CATEGORY WERE REPORTED BETWEEN 1/4 MILE AND 1/2 MILE FROM THE SUBJECT ADDRESS. THESE SPILLS WERE REPORTED TO BE LESS THAN 100 UNITS IN QUANTITY AND CAUSED BY: EQUIPMENT FAILURE, HUMAN ERROR, TANK OVERFILL, DELIBERATE SPILL, TRAFFIC ACCIDENT, HOUSEKEEPING, ABANDONED DRUM, VANDALISM OR STORMS. THESE SPILLS ARE NEITHER MAPPED NOR PROFILED IN THIS REPORT.

FACILITY ID	FACILITY NAME	STREET	CITY
9204009	MOBIL	710 RTE 347	SMITHTOWN
9203319	MOBIL OIL	710 SMITHTOWN BY PASS	SMITHTOWN
0514841	MOBIL GAS	710 RTE 347	SMITHTOWN

2000024	MELE RESIDENCE	28 TOWER PLACE	SMITHTOWN
1909340	RESIDENCE	28 TOWER PLACE	SMITHTOWN
9511977	SPILL NUMBER 9511977	61 SMITHTOWN BLVD	SMITHTOWN
1710314	RESIDENCE	17 SHEPPARD LANE	SMITHTOWN
9712867	NESCONSET AUTO CARE	62 SMITHTOWN BLVD	NESCONSET
0709296	ROSLYN SAVINGS BANK	719 SMITHTOWN BYPASS	SMITHTOWN
0812038	CAROL ANGEL RESIDENCE	32 SOUTH AVENUE	SMITHTOWN
0013570	TATE RESIDENCE	66 SHEPPARD LANE	SMITHTOWN
8901173	LILCO	18 TOWER PLACE	NESCONSET
1106518	RESIDENCE	12 SOUTH AVE	SMITHTOWN
1011103	MASTROCOLA RESIDENCE	12 SOUTH AVE	SMITHTOWN
1802930	GEHRICKE RESIDENCE	32 SUMMIT DRIVE	NESCONSET
8603992	UNKNOWN	120 TERRY ROAD	SMITHTOWN
0811326	UNKNOWN	90 SUMMIT DRIVE	SMITHTOWN
0512501	EXXON	TOWER PLACE/GILBERT AVENUE	SMITHTOWN
1706339	MATUZA RESIDENCE	87 RHODA AVENUE	SMITHTOWN
0300416	UNKNOWN	25 SUMMITT DRIVE	SMITHTOWN
1309523	KEZYS RESIDENCE	92 RHODA AVENUE	NESCONSET
9211159	UNK	15 KIM AVE	SMITHTOWN
1210966	UNKNOWN	92 SHEPPARD LANE/SYCAMORE PLACE	NESCONSET
9801020	BUCKLEY RESIDENCE	65 HALLOCK AVENUE	SMITHTOWN
1802846	ROADWAY	17 NORTH AVE / HALLOCK AVE	SMITHTOWN
1113153	SHEREMETA RESIDENCE	23 MAPLE GLENN LANE	NESCONSET
0652031	GREAT HOLLOW MIDDLE SCHOOL	150 SOUTHERN BLVD	NESCONSET



NO OIL STORAGE FACILITIES LARGER THAN 400,000 GALLONS IDENTIFIED WITHIN 1/4 MILE SEARCH RADIUS



PETROLEUM BULK STORAGE FACILITIES LESS THAN 400,000 GALLONS IDENTIFIED WITHIN THE 1/4 MILE SEARCH RADIUS

PLEASE NOTE: * Compass directions can vary substantially for sites located very close to the subject property address.

Map Identification Number 59 **XRAY** **Facility Id: NYSF14549** **Source: SUFF. HEALTH DEPT**
 173 TERRY RD SMITHTOWN, NY 11787 Facility Ref. No.: 01918
 TT-Id: 640A-0073-084

MAP LOCATION INFORMATION
 Site location mapped by: MANUAL MAPPING (3)
 Approximate distance from property: 593 feet to the NE

ADDRESS CHANGE INFORMATION
 Revised street: NO CHANGE
 Revised zip code: NO CHANGE

This site was reported in previously released Suffolk County Dept. of Health data. The following data is historic.
 Site Status: Operating Permit Expiration:
 Owner Name: Facility Phone #:
 Owner Address: Owner Phone #:

TANK NO.	TANK STATUS	TANK CONTENT	CAPACITY GALLONS	TANK LOCATION	INSTALL DATE	PERMIT ISSUED	REMOVED DATE
1	Removed – Marked for Removal 1996 (Confirmed)	ORGANIC SOLVENT	125	ABOVE – IN	77		10/22/1996

Map Identification Number 60 **MONA LISA SHOPPING CTR** **Facility Id: NYSF14502** **Source: SUFF. HEALTH DEPT**
 197-207 TERRY RD SMITHTOWN, NY 11787 Facility Ref. No.: 15010
 TT-Id: 640A-0063-571

MAP LOCATION INFORMATION
 Site location mapped by: MANUAL MAPPING (3)
 Approximate distance from property: 618 feet to the SE


ADDRESS CHANGE INFORMATION
 Revised street: NO CHANGE
 Revised zip code: NO CHANGE

This site was reported in previously released Suffolk County Dept. of Health data. The following data is historic.
 Site Status: Operating Permit Expiration:
 Owner Name: UNITED PROPERTIES CORP Facility Phone #:
 Owner Address: Owner Phone #:

TANK NO.	TANK STATUS	TANK CONTENT	CAPACITY GALLONS	TANK LOCATION	INSTALL DATE	PERMIT ISSUED	REMOVED DATE
1	Exempt	#2 FUEL OIL	200	ABOVE – OUT			
2	Exempt	#2 FUEL OIL	550	UNDER – OUT			
3	Exempt	#2 FUEL OIL	275	UNDER – OUT			
4	Exempt	#2 FUEL OIL	500	UNDER – OUT			

**** TANK INFO CONTINUES ON NEXT PAGE ****

5	Exempt	#2 FUEL OIL	500	UNDER - OUT
6	Exempt	#2 FUEL OIL	500	UNDER - OUT
7	Exempt	#2 FUEL OIL	550	UNDER - OUT

Map Identification Number 61 THE PRINTING FACTORY
 199 TERRY RD

SMITHTOWN, NY 11787 **Facility Id: NYSF14842 Source: SUFF. HEALTH DEPT**
 Facility Ref. No.: 04974
 TT-Id: 640A-0063-576

MAP LOCATION INFORMATION
 Site location mapped by: MANUAL MAPPING (3)
 Approximate distance from property: 618 feet to the SE

ADDRESS CHANGE INFORMATION
 Revised street: NO CHANGE
 Revised zip code: NO CHANGE

This site was reported in previously released Suffolk County Dept. of Health data. The following data is historic.
 Site Status: Operating Permit Expiration:
 Owner Name: Facility Phone #:
 Owner Address: Owner Phone #:

TANK NO.	TANK STATUS	TANK CONTENT	CAPACITY GALLONS	TANK LOCATION	INSTALL DATE	PERMIT ISSUED	REMOVED DATE
----------	-------------	--------------	------------------	---------------	--------------	---------------	--------------

RECENT TANK INFORMATION IS NOT AVAILABLE FOR THIS SITE

Map Identification Number 62 ONE PRICE CLEANERS
 205 TERRY RD

SMITHTOWN, NY 11787 **Facility Id: NYSF15412 Source: SUFF. HEALTH DEPT**
 Facility Ref. No.: 15621
 TT-Id: 640A-0063-572

MAP LOCATION INFORMATION
 Site location mapped by: MANUAL MAPPING (3)
 Approximate distance from property: 618 feet to the SE

ADDRESS CHANGE INFORMATION
 Revised street: NO CHANGE
 Revised zip code: NO CHANGE

This site was reported in previously released Suffolk County Dept. of Health data. The following data is historic.
 Site Status: Operating Permit Expiration:
 Owner Name: ONE PRICE CLEANERS Facility Phone #:
 Owner Address: 205 TERRY RD, SMITHTOWN, NY 11787 Owner Phone #:

TANK NO.	TANK STATUS	TANK CONTENT	CAPACITY GALLONS	TANK LOCATION	INSTALL DATE	PERMIT ISSUED	REMOVED DATE
----------	-------------	--------------	------------------	---------------	--------------	---------------	--------------

RECENT TANK INFORMATION IS NOT AVAILABLE FOR THIS SITE

Map Identification Number 63 **GLOBAL MONTELLO GROUP #6627**
 241 TERRY RD

Facility Id: NYSF14125 **Source: SUFF. HEALTH DEPT**
 SMITHTOWN, 11787
 Facility Ref. No.: 12403
 TT-Id: 640A-0063-574

MAP LOCATION INFORMATION
 Site location mapped by: MANUAL MAPPING (3)
 Approximate distance from property: 909 feet to the SSE

ADDRESS CHANGE INFORMATION
 Revised street: NO CHANGE
 Revised zip code: NO CHANGE

Site Status: Active
 Owner Name: GLOBAL MONTELLO GROUP CORP
 Owner Address: 404 WYMAN ST, WALTHAM, MA 02451

Operating Permit Expiration: 05/31/2014
 Facility Phone #:
 Owner Phone #:

TANK NO.	TANK STATUS	TANK CONTENT	CAPACITY GALLONS	TANK LOCATION	INSTALL DATE	PERMIT ISSUED	REMOVED DATE
1	Removed	GASOLINE	6000	UNDER - OUT	70		01/01/1981
10	Removed	GASOLINE	8000	UNDER - OUT	81		03/07/2007
12	In Service	WASTE OIL	180	ABOVE - IN	91	03/06/1995	
13	Removed	#2 FUEL OIL	275	ABOVE - OUT			06/10/1998
15	In Service	#2 FUEL OIL	280	ABOVE - OUT			
16	In Service	GASOLINE	10000	UNDER - OUT		04/23/2007	
17	In Service	GASOLINE	6000	UNDER - OUT		04/23/2007	
18	In Service	GASOLINE	4000	UNDER - OUT		04/23/2007	
2	Removed	GASOLINE	4000	UNDER - OUT	60		01/01/1981
3	Removed	GASOLINE	4000	UNDER - OUT	60		01/01/1981
4	Removed	GASOLINE	2000	UNDER - OUT	60		01/01/1981
5	Removed	GASOLINE	2000	UNDER - OUT	60		01/01/1981
6	Removed	WASTE OIL	550	UNDER - OUT	60		07/24/1991
7	Removed	#2 FUEL OIL	550	UNDER - OUT	60		03/01/1994
8	Removed	GASOLINE	8000	UNDER - OUT	81		03/07/2007
9	Removed	GASOLINE	8000	UNDER - OUT	81		03/07/2007
The following tank(s) were either deleted from the reported data or the number was re-assigned.							
11	Never Installed	GASOLINE	8000	UNDER - OUT			
14	Never Installed	#2 FUEL OIL	240	ABOVE - OUT			

Map Identification Number 64 **R M S TECHNIDATA COMPANY**
 148 TERRY RD

Facility Id: NYSF14914 **Source: SUFF. HEALTH DEPT**
 HAUPPAUGE, NY 11788
 Facility Ref. No.: 06074
 TT-Id: 640A-0073-090

MAP LOCATION INFORMATION
 Site location mapped by: MANUAL MAPPING (3)
 Approximate distance from property: 930 feet to the N

ADDRESS CHANGE INFORMATION
 Revised street: NO CHANGE
 Revised zip code: NO CHANGE

This site was reported in previously released Suffolk County Dept. of Health data. The following data is historic.

Site Status:
 Owner Name: RMS TECHNIDATA CO
 Owner Address:

Operating Permit Expiration:
 Facility Phone #:
 Owner Phone #:

TANK NO.	TANK STATUS	TANK CONTENT	CAPACITY GALLONS	TANK LOCATION	INSTALL DATE	PERMIT ISSUED	REMOVED DATE
----------	-------------	--------------	------------------	---------------	--------------	---------------	--------------

RECENT TANK INFORMATION IS NOT AVAILABLE FOR THIS SITE

Map Identification Number 65  **ALL IMAGE SILK SCREEN INC**
 157 TERRY RD
 SMITHTOWN, NY 11787
Facility Id: NYSF14424 **Source: SUFF. HEALTH DEPT**
 Facility Ref. No.: 14048
 TT-Id: 640A-0063-568

MAP LOCATION INFORMATION
 Site location mapped by: MANUAL MAPPING (4)
 Approximate distance from property: 933 feet to the NNE

ADDRESS CHANGE INFORMATION
 Revised street: NO CHANGE
 Revised zip code: NO CHANGE

This site was reported in previously released Suffolk County Dept. of Health data. The following data is historic.
 Site Status: Operating
 Owner Name: ALL IMAGE SILK SCREEN INC
 Owner Address:

Permit Expiration:
 Facility Phone #:
 Owner Phone #:

TANK NO.	TANK STATUS	TANK CONTENT	CAPACITY GALLONS	TANK LOCATION	INSTALL DATE	PERMIT ISSUED	REMOVED DATE
----------	-------------	--------------	------------------	---------------	--------------	---------------	--------------

RECENT TANK INFORMATION IS NOT AVAILABLE FOR THIS SITE

Map Identification Number 66  **BRANCH BROOK ELEMENTARY SCHOOL**
 15 WEST RIDGLEY RD
 SMITHTOWN, 11787
Facility Id: NYSF14731 **Source: SUFF. HEALTH DEPT**
 Facility Ref. No.: 03917
 TT-Id: 640A-0063-580

MAP LOCATION INFORMATION
 Site location mapped by: MANUAL MAPPING (2)
 Approximate distance from property: 1012 feet to the S

ADDRESS CHANGE INFORMATION
 Revised street: 15 W RIDGLEY RD
 Revised zip code: NO CHANGE

Site Status: Active
 Owner Name: SMITHTOWN CSD
 Owner Address: 26 NEW YORK AVE, SMITHTOWN, NY 11787

Operating Permit Expiration: 09/30/2017
 Facility Phone #:
 Owner Phone #:

TANK NO.	TANK STATUS	TANK CONTENT	CAPACITY GALLONS	TANK LOCATION	INSTALL DATE	PERMIT ISSUED	REMOVED DATE
----------	-------------	--------------	------------------	---------------	--------------	---------------	--------------

1	Removed	#4 FUEL OIL	10000	UNDER - OUT	68		07/07/2009
3	In Service	#2 FUEL OIL	10000	UNDER - OUT		05/10/2012	
2	Approved and Awaiting Construction	#2 FUEL OIL	10000	UNDER - OUT			

The following tank(s) were either deleted from the reported data or the number was re-assigned.

Map Identification Number 67 **EXXON 70333**
 705 RTE 347 NESCONSET HWY

Facility Id: NYSF14110
 NESCONSET, NY 11767

Source: SUFF. HEALTH DEPT
 Facility Ref. No.: 12387
 TT-Id: 640A-0059-504

MAP LOCATION INFORMATION

Site location mapped by: MANUAL MAPPING (3)
 Approximate distance from property: 1044 feet to the N

ADDRESS CHANGE INFORMATION

Revised street: NO CHANGE
 Revised zip code: NO CHANGE

This site was reported in previously released Suffolk County Dept. of Health data. The following data is historic.

Site Status:
 Owner Name: EXXON
 Owner Address: 777 DEDHAM ST, CANTON, MA 02021

Operating Permit Expiration:
 Facility Phone #:
 Owner Phone #:

TANK NO.	TANK STATUS	TANK CONTENT	CAPACITY GALLONS	TANK LOCATION	INSTALL DATE	PERMIT ISSUED	REMOVED DATE
1	Removed – Marked for Removal 1980 (Confirmed)	GASOLINE	3000	UNDER – OUT	60		01/01/1980
10	Never Installed	WASTE OIL	1000	UNDER – OUT			
11	Never Installed	GASOLINE	10000	UNDER – OUT			
12	Removed – Marked for Removal 1999		501	UNDER – OUT			08/03/1999
13	Removed – Marked for Removal 1999	UNKNOWN	1000	UNDER – OUT			08/03/1999
14	Removed – Marked for Removal 2006	GASOLINE	15000	UNDER – OUT		10/21/1999	01/12/2006
15	Removed – Marked for Removal 2006	GASOLINE	15000	UNDER – OUT		10/21/1999	01/12/2006
16	Removed – Marked for Removal 2006	DIESEL	10000	UNDER – OUT		10/21/1999	01/12/2006
2	Removed – Marked for Removal 1980 (Confirmed)	GASOLINE	3000	UNDER – OUT	60		01/01/1980
3	Removed – Marked for Removal 1980 (Confirmed)	GASOLINE	3000	UNDER – OUT	60		01/01/1980
4	Removed – Marked for Removal 1980 (Confirmed)	GASOLINE	4000	UNDER – OUT	60		01/01/1980
5	Removed – Marked for Removal 1999	GASOLINE	10000	UNDER – OUT	80		08/03/1999
6	Removed – Marked for Removal 1999	GASOLINE	8000	UNDER – OUT	80		08/03/1999
7	Removed – Marked for Removal 1999	GASOLINE	8000	UNDER – OUT	80		08/03/1999
8	Removed – Marked for Removal 1980 (Confirmed)	GASOLINE	3000	UNDER – OUT	60		01/01/1980
9	Removed – Marked for Removal 1999	DIESEL	10000	UNDER – OUT	81		08/03/1999

Map Identification Number 68 **SMITHWOOD**
 10 SMITHTOWN BLVD

Facility Id: NYSF14269
 NESCONSET, NY 11767

Source: SUFF. HEALTH DEPT
 Facility Ref. No.: 12744
 TT-Id: 640A-0063-578

MAP LOCATION INFORMATION

Site location mapped by: MANUAL MAPPING (3)
 Approximate distance from property: 1161 feet to the SSE

ADDRESS CHANGE INFORMATION

Revised street: NO CHANGE
 Revised zip code: NO CHANGE

This site was reported in previously released Suffolk County Dept. of Health data. The following data is historic.

Site Status:
 Owner Name: 211 TERRY OWNERS INC
 Owner Address:


Operating Permit Expiration:
 Facility Phone #:
 Owner Phone #:

TANK NO.	TANK STATUS	TANK CONTENT	CAPACITY GALLONS	TANK LOCATION	INSTALL DATE	PERMIT ISSUED	REMOVED DATE
1	Removed – Marked for Removal 1998	#2 FUEL OIL	2000	UNDER – OUT			10/21/1998
2	Removed – Marked for Removal 1998	#2 FUEL OIL	2000	UNDER – OUT			10/21/1998
3	Removed – Marked for Removal 1998	#2 FUEL OIL	2000	UNDER – OUT			10/21/1998



HAZARDOUS WASTE GENERATORS/TRANSPORTERS IDENTIFIED WITHIN 1/4 MILE SEARCH RADIUS

PLEASE NOTE: * Compass directions can vary substantially for sites located very close to the subject property address.

	Map Identification Number 69	NYSDEC Name:	NESCONSET ANIMAL HOSPITAL		Facility Id: NYD138967567
		NYSDEC Address:	189 TERRY ROAD	SMITHTOWN, NY 11788	TT-Id: 740A-0051-209
		EPA (RCRA) Name:	NESCONSET ANIMAL HOSPITAL		
		EPA (RCRA) Address:	189 TERRY RD	SMITHTOWN, NY 11788	

MAP LOCATION INFORMATION

Site location mapped by: MANUAL MAPPING (3)
 Approximate distance from property: 444 feet to the E

ADDRESS CHANGE INFORMATION

Revised street: NO CHANGE
 Revised zip code: NO CHANGE

US EPA RCRA Type: CONDITIONALLY EXEMPT SMALL QUANTITY GENERATOR

Land Disposal: Receives offsite waste:
 Storer: Treatment facility:

Notification date: 09/25/1987

Incinerator:
 Transporter:

Contact Name: JUDY WEBBER Source Type: Notification

Contact Phone: 516-361-6061 Contact Info Date: 09/25/1987

Historically listed as the following USEPA RCRA Generator Size(s) as well:

- LARGE QUANTITY GENERATOR
- SMALL QUANTITY GENERATOR

NYS DEC Manifested Waste Summary:

Waste Codes, Waste Units, and Transaction Types are only shown for the most recently reported year.

WASTE CODE	WASTE DESCRIPTION	WASTE AMOUNT	WASTE UNITS	TRANSACTION TYPE	YEAR	HISTORIC MAXIMUM AMOUNT	YEAR
D011	Silver	45	GALLONS	GENERATED	2004	165	1997

Map Identification Number 70



NYSDEC Name: MICHELE FRENCH CLEANERS
 NYSDEC Address: 173 TERRY ROAD
 EPA (RCRA) Name: MICHELE FRENCH CLEANERS
 EPA (RCRA) Address: 173 TERRY RD

SMITHTOWN, NY 11787
 SMITHTOWN, NY 11787

Facility Id: NYD981081979
 TT-Id: 740A-0049-829

MAP LOCATION INFORMATION

Site location mapped by: MANUAL MAPPING (3)
 Approximate distance from property: 555 feet to the NE

ADDRESS CHANGE INFORMATION

Revised street: NO CHANGE
 Revised zip code: NO CHANGE

US EPA RCRA Type: GENERATOR TYPE NOT GIVEN
 Land Disposal: Receives offsite waste:
 Storer: Treatment facility:
 Contact Name: RANDY FULLONE Source Type: Implementer
 Contact Name: JOSEPHINE FULLONE Source Type: Notification

Notification date: 05/03/1985
 Incinerator:
 Transporter:
 Contact Phone: 631-265-9887 Contact Info Date: 07/18/2011
 Contact Phone: 516-265-9887 Contact Info Date: 05/03/1985

Historically listed as the following USEPA RCRA Generator Size(s) as well:
 LARGE QUANTITY GENERATOR
 SMALL QUANTITY GENERATOR

NYS DEC Manifested Waste Summary:

Waste Codes, Waste Units, and Transaction Types are only shown for the most recently reported year.

WASTE CODE	WASTE DESCRIPTION	WASTE AMOUNT	WASTE UNITS	TRANSACTION TYPE	YEAR	HISTORIC MAXIMUM AMOUNT	YEAR
F002	Spent halogenated solvents	330	POUNDS	GENERATED	2000	1880	1987

Map Identification Number 71



NYSDEC Name: STONE EDGE MARBLE AND GRANITE
 NYSDEC Address: 161 TERRY ROAD
 EPA (RCRA) Name: STONE EDGE MARBLE AND GRANITE
 EPA (RCRA) Address: 161 TERRY ROAD

SMITHTOWN, NY 11787
 SMITHTOWN, NY 11787

Facility Id: NYR000147751
 TT-Id: 740A-0061-707

MAP LOCATION INFORMATION

Site location mapped by: MANUAL MAPPING (3)
 Approximate distance from property: 723 feet to the NNE

ADDRESS CHANGE INFORMATION


Revised street: NO CHANGE
 Revised zip code: NO CHANGE

US EPA RCRA Type: LARGE QUANTITY GENERATOR
 Land Disposal: Receives offsite waste:
 Storer: Treatment facility:
 Contact Name: DAVE RUSSELL Source Type: Implementer
 Contact Name: DAVE RUSSELL Source Type: Notification
 Contact Name: DAVE RUSSELL Source Type: Annual/Biennial Report

Notification date: 06/27/2007
 Incinerator:
 Transporter:
 Contact Phone: 631-724-3242 Contact Info Date: 08/29/2007
 Contact Phone: 631-724-3242 Contact Info Date: 06/27/2007
 Contact Phone: 631-724-3242 Contact Info Date: 07/12/2008

NYS DEC Manifested Waste Summary:
 Waste Codes, Waste Units, and Transaction Types are only shown for the most recently reported year.

WASTE CODE	WASTE DESCRIPTION	WASTE AMOUNT	WASTE UNITS	TRANSACTION TYPE	YEAR	HISTORIC MAXIMUM AMOUNT	YEAR
D008	Lead	1250	GALLONS	GENERATED	2007		

Map Identification Number 72  **NYSDEC Name:** GETTY PETROLEUM **Facility Id:** NYR00000240
 NYSDEC Address: 241 TERRY ROAD SMITHTOWN, NY 11787 TT-Id: 740A-0051-208
 EPA (RCRA) Name: GETTY PETROLEUM CORP
 EPA (RCRA) Address: 241 TERRY RD SMITHTOWN, NY 11787-5110

MAP LOCATION INFORMATION
 Site location mapped by: MANUAL MAPPING (3)
 Approximate distance from property: 928 feet to the SSE


ADDRESS CHANGE INFORMATION
 Revised street: NO CHANGE
 Revised zip code: NO CHANGE

US EPA RCRA Type: GENERATOR TYPE NOT GIVEN Notification date: 02/23/1995
 Land Disposal: Receives offsite waste: Incinerator:
 Storer: Treatment facility: Transporter:
 Contact Name: DALE HOLDEN Source Type: Notification Contact Phone: 516-488-2500 Contact Info Date: 02/23/1995
 Contact Name: STEVEN GORDON Source Type: Annual/Biennial Report Contact Phone: 516-286-2600 Contact Info Date: 03/20/1996

Historically listed as the following USEPA RCRA Generator Size(s) as well:
 LARGE QUANTITY GENERATOR

NYS DEC Manifested Waste Summary:
 Waste Codes, Waste Units, and Transaction Types are only shown for the most recently reported year.

WASTE CODE	WASTE DESCRIPTION	WASTE AMOUNT	WASTE UNITS	TRANSACTION TYPE	YEAR	HISTORIC MAXIMUM AMOUNT	YEAR
D008	Lead	1155	GALLONS	GENERATED	1995		

Map Identification Number 73  **EPA (RCRA) Name:** **EXXON DIV OF CFI #70333** **Facility Id:** **NYD986949196**
EPA (RCRA) Address: 705 RTE 347 SMITHTOWN, NY 11787 **TT-Id:** 740A-0050-087

MAP LOCATION INFORMATION

Site location mapped by: MANUAL MAPPING (3)
 Approximate distance from property: 1018 feet to the N

ADDRESS CHANGE INFORMATION

Revised street: NO CHANGE
 Revised zip code: NO CHANGE

US EPA RCRA Type: GENERATOR TYPE NOT GIVEN

Notification date: 03/13/1991

Land Disposal: Receives offsite waste:
 Storer: Treatment facility:

Incinerator:
 Transporter:

Contact Name: MAUREEN JERNSTEDT Source Type: Implementer
 Contact Name: MAUREEN JERNSTEDT Source Type: Notification


Contact Phone: 800-225-9702 Contact Info Date: 01/01/2007
 Contact Phone: 800-225-9702 Contact Info Date: 10/06/2004

Historically listed as the following USEPA RCRA Generator Size(s) as well:
 SMALL QUANTITY GENERATOR
 CONDITIONALLY EXEMPT SMALL QUANTITY GENERATOR

NYS DEC Manifested Waste Summary:
 Waste Codes, Waste Units, and Transaction Types are only shown for the most recently reported year.

WASTE CODE	WASTE DESCRIPTION	WASTE AMOUNT	WASTE UNITS	TRANSACTION TYPE	YEAR	HISTORIC MAXIMUM AMOUNT	YEAR
------------	-------------------	--------------	-------------	------------------	------	-------------------------	------

NONE Site reported by US EPA. No facility or hazardous waste activity reported by NYS.

Map Identification Number 74  **NYSDEC Name:** **BRANCBROOK ELEMENTARY** **Facility Id:** **NYR000061440**
NYSDEC Address: 15 RIDGELY RD SMITHTOWN, NY **TT-Id:** 740A-0046-116
EPA (RCRA) Name: SCSD - BRANCBROOK ELEMENTARY SCHOOL
EPA (RCRA) Address: 15 RIDGELY RD SMITHTOWN, NY 11787

MAP LOCATION INFORMATION

Site location mapped by: MANUAL MAPPING (2)
 Approximate distance from property: 1055 feet to the S

ADDRESS CHANGE INFORMATION

Revised street: NO CHANGE
 Revised zip code: 11787

US EPA RCRA Type: GENERATOR TYPE NOT GIVEN

Notification date: 10/08/1998

Land Disposal: Receives offsite waste:
 Storer: Treatment facility:

Incinerator:
 Transporter:

Contact Name: JOSEPH PIRO Source Type: Implementer
 Contact Name: JOSEPH PIRO Source Type: Notification

Contact Phone: 516-361-2633 Contact Info Date: 01/01/2007
 Contact Phone: 516-361-2633 Contact Info Date: 10/08/1998

Historically listed as the following USEPA RCRA Generator Size(s) as well:
 CONDITIONALLY EXEMPT SMALL QUANTITY GENERATOR

NYS DEC Manifested Waste Summary:
 Waste Codes, Waste Units, and Transaction Types are only shown for the most recently reported year.

WASTE CODE	WASTE DESCRIPTION	WASTE AMOUNT	WASTE UNITS	TRANSACTION TYPE	YEAR	HISTORIC MAXIMUM AMOUNT	YEAR
D009	Mercury	435	POUNDS	GENERATED	1999		

Map Identification Number 75  **EPA (RCRA) Name:** RAFFEL ELLEN DDS **Facility Id:** NYD986976124
EPA (RCRA) Address: 684 NESCONSET HWY SMITHTOWN, NY 11787 TT-Id: 740A-0047-541

MAP LOCATION INFORMATION
 Site location mapped by: MANUAL MAPPING (4)
 Approximate distance from property: 1171 feet to the WNW

ADDRESS CHANGE INFORMATION
 Revised street: NO CHANGE
 Revised zip code: NO CHANGE

US EPA RCRA Type: GENERATOR TYPE NOT GIVEN
 Land Disposal: Receives offsite waste:
 Storer: Treatment facility:
 Contact Name: ELLEN RAFFEL Source Type: Notification

Notification date: 09/20/1991
 Incinerator:
 Transporter:
 Contact Phone: 516-366-4324 Contact Info Date: 09/20/1991

Historically listed as the following USEPA RCRA Generator Size(s) as well:
 SMALL QUANTITY GENERATOR

NYS DEC Manifested Waste Summary:
 Waste Codes, Waste Units, and Transaction Types are only shown for the most recently reported year.

WASTE CODE	WASTE DESCRIPTION	WASTE AMOUNT	WASTE UNITS	TRANSACTION TYPE	YEAR	HISTORIC MAXIMUM AMOUNT	YEAR
NONE	Site reported by US EPA. No facility or hazardous waste activity reported by NYS.						



NO CHEMICAL STORAGE FACILITIES IDENTIFIED WITHIN 1/4 MILE SEARCH RADIUS



NO HAZARDOUS SUBSTANCE WASTE DISPOSAL SITES IDENTIFIED WITHIN 1/2 MILE SEARCH RADIUS



NO TOXIC AIR, LAND AND WATER RELEASES IDENTIFIED WITHIN 1/4 MILE SEARCH RADIUS



NO WASTEWATER DISCHARGES IDENTIFIED WITHIN 1/4 MILE SEARCH RADIUS



NO AIR DISCHARGE FACILITIES IDENTIFIED WITHIN 1/4 MILE SEARCH RADIUS



NO CIVIL & ADMINISTRATIVE ENFORCEMENT DOCKET FACILITIES IDENTIFIED WITHIN THE 1/4 MILE SEARCH RADIUS

U.S. EPA EMERGENCY RESPONSE NOTIFICATION SYSTEM (ERNS) SPILLS
AT THE LOCATION OR POTENTIALLY AT THE LOCATION OF
15 William Street
Smithtown, NY 11787

* Any ERNS Spills listed below are NOT mapped in this report *

ONSITE ERNS (A count of these spills can be found in the distance interval table):
THIS SITE IS NOT FOUND IN THE ERNS DATABASE

POTENTIALLY ONSITE ERNS:
THIS SITE IS NOT FOUND IN THE ERNS DATABASE

Unmappable facilities for 'Suffolk' County

Solid Waste Facilities

FACILITY ID	FACILITY NAME	STREET	CITY	ZIP
	TRANS MED LIMITED RMW TS			UNKNOWN
	SYNCOR NUCLEAR PHARMACY S			UNKNOWN
52C03	DUNLOP AVE COMPOSTING			UNKNOWN
52C08	ST. JAMES COMPOSTING			UNKNOWN
52C09	SMITHTOWN LEAF COMPOSTING			UNKNOWN
52W54R	TRI-TOWN CARTING CORP.			UNKNOWN
52W69R	GLOBAL LAND MATERIALS			UNKNOWN
52W72R	C&A MATERIALS			UNKNOWN
52W74	HOLBROOK TRUCK & LEASING			UNKNOWN
52W76R	LONG ISLAND DIRT CORP.			UNKNOWN
52W77R	T.S. HAULERS, INC.			UNKNOWN
52W78	NORTH SHORE RECYCLING			UNKNOWN
52W80R	CALVERTON INDUSTRIES, LLC			UNKNOWN
52W81R	BELLI CONTRACTING CO, INC			UNKNOWN
52W85R	LONG ISLAND RECYCLING INC			UNKNOWN
52W98R	ALEXANDER AND ANTHONY IZZ			UNKNOWN
52M 0	SMITHTOWN		SMITHTOWN (T)	UNKNOWN
NY00000003098	JOSEPH MENAFRA MAN.	UNKNOWN	UNKNOWN	UNKNOWN

Hazardous Spills - TANK TEST FAILURES - Closed

FACILITY ID	FACILITY NAME	STREET	CITY	ZIP
8806626	SMITHTOWN CS DISTRICT	NESCONSET	NESCONSET	UNKNOWN
9205152	UNITED PROPERTIS CORP	TERRY ROAD	SMITHTOWN	UNKNOWN

Hazardous Spills - UNKNOWN CAUSE OR OTHER CAUSES - Closed

FACILITY ID	FACILITY NAME	STREET	CITY	ZIP
8401635				UNKNOWN
8401564				UNKNOWN
8100603				UNKNOWN
7800390			DUCK LAKE	UNKNOWN
9512209	KING KULLEN SUPERMART	NESCONSET HIGHWAY	HAUPPAUGE	UNKNOWN
8301711			HAUPPAUGE	UNKNOWN
8201372			HAUPPAUGE	UNKNOWN
8101089			HAUPPAUGE	UNKNOWN
8101068			HAUPPAUGE	UNKNOWN
8100711			HAUPPAUGE	UNKNOWN
0711556	ROADWAY	RTE 118	HAUPPAUGE	11788
9003927	UNKNOWN	SUMMIT DRIVE	NESCONSET	11767
8200249			NESCONSET	11767
8000470			NESCONSET	11767
7801072			PILOT STATION	UNKNOWN
9502703	A GAROFOLO & SONS	BROOKSITE DR/RTE 347/RT25	SMITHTOWN	UNKNOWN
9305577	UNKNOEN	RTE 347 CENTER MEDIAN	SMITHTOWN	11788
9103997	AMOCO S/S	RTE 347	SMITHTOWN	UNKNOWN
8101594			SMITHTOWN	UNKNOWN
8100822			SMITHTOWN	UNKNOWN
8001402			SMITHTOWN	UNKNOWN
8000458			SMITHTOWN	UNKNOWN
1406599	LAKE RONKONKOMA	SMITHTOWN BLVD	SMITHTOWN	11779
0000020	IN ROADWAY	FLORENCE AVENUE	SMITHTOWN	11787
1906196	TEST	TEST	TEST	UNKNOWN

Hazardous Spills - MISC. SPILL CAUSES - Closed

FACILITY ID	FACILITY NAME	STREET	CITY	ZIP
9803376	UNKNOWN	SMITHTOWN BLVD	HAUPPAUGE	UNKNOWN
9314879	CORSINI RESIDENCE	161 NORTH AVE	HAUPPAUGE	UNKNOWN
8900680	LILCO	SALCON DRIVE	HAUPPAUGE	UNKNOWN
8601295	MARLIN FUELS	135 SAUWAN ROAD	HAUPPAUGE	11788
1303617	HIDDEN TOWN PARK	TERRY ROAD	HAUPPAUGE	11788
1407254	UNKNOWN	NESCONSET HIGHWAY	NESCONSET	11767
0405414	UNKNOWN	INTERSECTION ON TERRY ROAD	NESCONSET	UNKNOWN
9204071	JOHN BYANK PASS VEHICLE	IN RP'S VEHICLE	NOT GIVEN	UNKNOWN
9301462	LIRR	PT JEFF BRANCH @ ST JAMES	SAINTE JAMES	UNKNOWN
8901070	DTR NICKS TRANSMISSION	RTE 347	SETAUKET	UNKNOWN
9111098	MOBIL S/S	110 SMITHTOWN BYPASS	SMITHTOWN	11787
9105419	BILLS SEPTIC TANK	SMITH STREET	SMITHTOWN	11767
8908072	LILCO	TERRY ROAD	SMITHTOWN	UNKNOWN
0510382	UNKNOWN	191 PERRY ROAD	SMITHTOWN	11787
0125321	UNKNOWN	STREETS OF SUFFOLK COUNTY	TOWNS OF SUFFOLK COUNTY	UNKNOWN

Petroleum Bulk Storage Facilities

FACILITY ID	FACILITY NAME	STREET	CITY	ZIP
6-11907				UNKNOWN
NYSF13940	GO TO REF NO. 04189			UNKNOWN
NYSF15282	GO TO REF.NO 07541			UNKNOWN
1-000242	SHELL	209 SMITHTOWN BYPASS	NESCONSET	11767
NYSF13975	HANDY PANTRY SHOPPING CTR	RTE 347 NESCONSET BLVD	NESCONSET	11767
NYSF14547	JODYS NAILTIQUE	SMITHTOWN BLVD	NESCONSET	11767
NYSF14852	TWINS CLEANERS	8 CELCO AVE	NESCONSET	11767
8-0165	SMITHTOWN CONCRETE PROD CORP	PO BOX 612	SMITHTOWN	UNKNOWN
8-0478	GALLERIA SEWAGE TREATMENT PLAN	TERRY ROAD	SMITHTOWN	UNKNOWN
8-0635	LODGE 2036 SMITHTOWN	P O BOX 571	SMITHTOWN	11787
NYSF14024	LODGE 2036 SMITHTOWN	P O BOX 571	SMITHTOWN	11787
NYSF14351	GALLERIA (AVALON) STP	TERRY RD	SMITHTOWN	11787
NYSF14552	MID COUNTY TRANSIT MIX	TERRY RD	SMITHTOWN	11787
NYSF14577	PARKE STUDIOS		SMITHTOWN	11787
NYSF14592	RAINES CADILLAC	RTE 347 SMITHTOWN BYPASS	SMITHTOWN	11787
NYSF14611	SIXTY MINUTE PHOTO	RTE 347 NESCONSET HWY	SMITHTOWN	11787
NYSF14664	TWIN COUNTY TRANSIT MIX	TERRY RD	SMITHTOWN	11787
NYSF14962	MID ISLE LAUNDROMAT	RTE 347 NESCONSET HWY	SMITHTOWN	11787
NYSF15073	DICANIO ORGANIZATION	TERRY RD	SMITHTOWN	11787
NYSF15361	COUNTRY POINTE	RTE 347	SMITHTOWN	11787

Hazardous Waste Generation or Transport Facilities

FACILITY ID	FACILITY NAME	STREET	CITY	ZIP
NYP003631512	NYSDEC BUREAU OF SPILLS	EXIT 27A GARDEN STATE PKWY	N/S	UNKNOWN
NYN100052127	EDGEWOOD CARTING CO., INC.	P. O. BOX 27	ST. JAMES	UNKNOWN
NYX720000000	TRANSPORTER X	XXXXXXXXXXXXXXXXXXXXXXXXXXXX	XXXXXXXXXXXXXXXXXXXXXXXXXXXX	UNKNOWN

Hazardous Substance Waste Sites

FACILITY ID	FACILITY NAME	STREET	CITY	ZIP
NY0002	MANDERVILLE PLANT		MANDERVILLE, NY ?	UNKNOWN
NY0003	PINE'S SWITCH PLANT		PINE'S SWITCH	UNKNOWN

Wastewater Discharges

FACILITY ID	FACILITY NAME	STREET	CITY	ZIP
NY0196754	HAUPPAUGE MOTOR INN			11788
NY0199621	METROPOLITAN LIFE INSURANCE CO			UNKNOWN
NY0210595	SELDEN CHANNEL LAUNDROMAT			UNKNOWN
NY0210994	RESTAURANT			UNKNOWN
NY0211729	MID-ISLE LAUNDROMAT			UNKNOWN
NY0220841	WASHINGTON AVENUE CONDOMINIUMS			UNKNOWN
NY0221350	PIZZA HUT #606176			UNKNOWN

NYP082075
NYU900124
NY0252824
NY0103209

ANORAD CORP.
SMITHTOWN GALLERIA STP
MONTAUK AUTO PARTS

TERRY ROAD
PO. BOX 773

NESCONSET
SMITHTOWN

UNKNOWN
UNKNOWN
11767
UNKNOWN

Hazardous waste codes presented in individual Toxic Information Profiles are defined below.

D008 Lead

D009 Mercury

D011 Silver

F002 The following spent halogenated solvents: Tetrachloroethylene, methylene chloride, trichloroethylene, 1,1,1-trichloroethane, chlorobenzene, 1,1,2-trichloro-1,2,2-trifluoroethane, ortho-dichlorobenzene, trichlorofluoromethane, and 1,1,2-trichloroethane; all spent solvent mixtures/blends containing, before use, a total of ten percent or more (by volume) of one or more of the above halogenated solvents or those listed in F001, F004, or F005; and still bottoms from the recovery of these spent solvents and spent solvent mixtures. (T)

Source: U. S. Environmental Protection Agency

How Toxic Site Locations Are Mapped

Toxics Targeting maps toxic site locations on a digital version of the U. S. Census map or those used by local authorities using addresses and map coordinates provided by site owners/operators or government agencies. In order to allow site locations to be verified independently, the information used to map each site is presented in the first section of each Toxic Site Profile, along with a description of the mapping technique used and any address corrections that were made in order to locate toxic sites with incomplete or inadequate site location information. The mapping process is explained below.

Map Identification Number: 12

Site Name: Acme World Manufacturing, Inc.

Site Address: 55 Main Street

Anytown, NY 11797

MAP LOCATION INFORMATION

Site location mapped by:

Address Matching

1) Most toxic sites are mapped by matching addresses provided by site owners/operators or government agencies with locations on a digital version of the street or parcel map. These site locations are identified with the method used to map them.

Note: Some sites have an address match location and a map coordinate location. Both locations are mapped because they can be equally correct.

or Map Coordinate

2) Some toxic sites are located using map coordinates provided by site owners/operators or government agencies. These site locations are identified "map coordinate." Map coordinates for Toxic Wastewater Discharges, Toxic Release Inventory sites and Major Oil Storage Facilities should be considered suspect.

or Manual Mapping

or Site Visit

3) Incomplete addresses or map coordinates require some site locations to be determined by commercial street maps (manual mapping), site visits, map coordinates from other databases and address location services. Application of any of these methods is identified accordingly.

ADDRESS CHANGE INFORMATION

Revised Street: NO CHANGE

Revised zip code: NO CHANGE

4) Site addresses are sometimes corrected to eliminate obvious errors that prevent sites from being mapped. All address corrections are noted here.

Information Source Guide

Toxics Targeting's Environmental Reports contain government and other information compiled on 18 categories of reported known or potential toxic sites. Each toxic site database is described below with information detailing a) the source of the information, b) the date when each database is covered to and c) when *Toxics Targeting* obtained the information..

1) **National Priority List for Federal Superfund Cleanup**: Toxic sites nominated for cleanup under the Federal Superfund program. Annual compilation of special two-page detailed profiles of NPL sites. Also includes delisted NPL sites.

ASTM required.* Fannie Mae required.** Source: U. S. Environmental Protection Agency.¹
New Facilities updated through: 2/09/2021. Data obtained by Toxics Targeting: 2/09/2021.
Data attributes updated from: 2/09/2021. Data obtained by Toxics Targeting: 2/09/2021.

2) **Inactive Hazardous Waste Disposal Site Registry**: New York State database that maintains information and aids decision making regarding the investigation and cleanup of toxic sites. The Registry's data includes two-page profiles noting site name, ID number, description, classification, cleanup status, types of cleanup, owner information, types and quantities of contaminants, and assessment of health and environmental problems. Also included are sites that qualify for possible inclusion on the Registry. These Registry Qualifying sites may or may not be on the Site Registry.

ASTM required.* Fannie Mae required.** Source: New York State Department of Environmental Conservation.²
Data attributes updated through: 9/23/2021. Data obtained by Toxics Targeting: 10/07/2021.
New Facilities updated to: 9/23/2021. Data obtained by Toxics Targeting: 10/07/2021.

3) **Federal & State Corrective Action Activity (CORRACTS)**: New York State and Federal databases of hazardous facilities regulated pursuant to the Resource Conservation and Recovery Act (RCRA).

ASTM required.* Fannie Mae required.**

Federal Data

Source: U. S. Environmental Protection Agency¹
Data attributes updated through: 3/01/2018. Data obtained by Toxics Targeting: 3/07/2018.
New facilities updated through: 3/01/2018. Data obtained by Toxics Targeting: 3/07/2018.

State Data

Source: New York State Department of Environmental Conservation.²
Data attributes updated through: 9/23/2021. Data obtained by Toxics Targeting: 10/07/2021.
New facilities updated through: 9/23/2021. Data obtained by Toxics Targeting: 10/07/2021.

4) **CERCLIS**: Toxic sites listed in the Federal Comprehensive Environmental Response, Compensation and Liability Information System. Includes Active and No Further Remedial Action Planned (NFRAP) sites.

ASTM required.* Fannie Mae required.** Source: U. S. Environmental Protection Agency.¹
Data attributes updated through: 10/25/2013. Data obtained by Toxics Targeting: 1/07/2014.
New Facilities updated through: 7/17/2017. Data obtained by Toxics Targeting: 8/22/2017.

5) **Brownfield Programs**: NYS programs for sites that are abandoned, idled or under-used industrial and/or commercial sites where expansion or redevelopment is complicated by real or perceived environmental contamination.

ASTM required.* Source: New York State Department of Environmental Conservation.²
Data attributes updated through: 9/23/2021. Data obtained by Toxics Targeting: 10/07/2021.
New Facilities updated to: 9/23/2021. Data obtained by Toxics Targeting: 10/07/2021.

- (a) **Brownfield Cleanup Program (BCP)**
- (b) **Voluntary Cleanup Program (VCP)**
- (c) **Environmental Restoration Program (ERP)**

6) **Solid Waste Facilities**: NYS Solid Waste Registry, including, but not limited to, landfills, incinerators, transfer stations, recycling centers.

ASTM required.* Fannie Mae required.** Source: New York State Department of Environmental Conservation.²
Data updated to: 4/1/2013. Data obtained by Toxics Targeting: 4/1/2013.

7) **RCRA Hazardous Waste Treatment, Storage or Disposal Facility Databases**:

(a) **Manifest Information**: New York State database of hazardous waste facilities and shipments regulated by the DEC's Division of Environmental Remediation pursuant to NYS Law and the Resource Conservation and Recovery Act (RCRA).
ASTM required.* Fannie Mae required.** Source: New York State Department of Environmental Conservation.²

New facilities updated through: 06/10/2019. New facilities obtained by Toxics Targeting: 06/15/2019.
Manifest transactions data updated to: 06/10/2019. Manifest transactions data obtained by Toxics Targeting: 06/15/2019.

(b) **RCRA Notifier & Violations Information:** U. S. Environmental Protection Agency database of hazardous facilities regulated pursuant to the Resource Conservation and Recovery Act (RCRA).

ASTM required.* Fannie Mae required.**

Source: U. S. Environmental Protection Agency¹

New facilities updated through: 3/01/2018.

New facilities obtained by Toxics Targeting: 3/07/2018.

Data attributes updated through: 3/01/2018.

Data obtained by Toxics Targeting: 3/07/2018.

8) **Spills Information Database:** Spills reported to the DEC as required by one or more of the following: Article 12 of the Navigation Law, 6 NYCRR Section 613.8 (from Petroleum Bulk Storage Regulations) or 6 NYCRR Section 595.2 (from Chemical Bulk Storage Regulations). This database includes both *active* and *closed* spills.

ASTM required.* Fannie Mae.**

Source: NYS Department of Environmental Conservation.²

New spills through: 9/23/2021

New spills data obtained by Toxics Targeting: 10/07/2021

Spill attribute data through: 9/23/2021

Spill attribute data obtained by Toxics Targeting: 10/07/2021

Active spills: paperwork not completed.

Closed spills: paperwork completed.

Both active and closed spills may or may not have been cleaned up (see Date Cleanup Ceased in spill profiles).

9) **Major Oil Storage Facilities:** NYS database of facilities licensed pursuant to Article 12 of the Navigation Law, 6NYCRR Parts 610 and 17NYCRR Part 30, such as onshore facilities or vessels, with petroleum storage capacities equal to or greater than 400,000 gallons. **Tank and other data withheld by NYSDEC as of 4/1/2002.**

ASTM required.* Fannie Mae required.**

Source: New York State Department of Environmental Conservation.²

Data updated through: 7/1/2016.

Data obtained by Toxics Targeting: 7/1/2016.

10) **Petroleum Bulk Storage Facilities:** County or State databases of aboveground and underground petroleum storage facilities.

ASTM required.* Fannie Mae required.**

All New York Counties except Cortland, Nassau, Rockland, Suffolk, and Westchester:

NYS Petroleum Bulk Storage Database. This includes all New York State counties except

Cortland, Nassau, Rockland, Suffolk, and Westchester.

ASTM required.* Fannie Mae required.**

Source: NYS Department of Environmental Conservation.²

New facilities updated through: 7/1/2016.

Data obtained by Toxics Targeting: 7/1/2016.

Tank data updated through: 7/1/2016.

Data obtained by Toxics Targeting: 7/1/2016.

Cortland County: **Cortland County Health Dept. Tank database.**

Source: Cortland County Health Department⁷

Data updated through: 7/15/2004

Data obtained by Toxics Targeting: 7/23/2004

Nassau County: a compilation of the following 2 databases:

Heat producing products and other products:

Source: Nassau County Department of Health.³

NOTE: This data is being withheld by the Nassau County DOH

Data updated through: 4/1/2001.

Data obtained by Toxics Targeting: 1/2/2002

Generally non-heat producing products:

Source: Nassau County Fire Marshal.⁴

Data updated through: 8/6/2009.

Data obtained by Toxics Targeting: 9/22/2009

Rockland County: **Rockland County Dept. of Health Tank database.**

Source: Rockland County Department of Health.⁵

Data updated through: 1/6/2017.

Data obtained by Toxics Targeting: 1/11/2017.

Suffolk County: **Suffolk County Dept. of Health Article 12 database**

Source: Suffolk County Department of Health Services.⁶

Data updated through: 1/30/2014.

Data obtained by Toxics Targeting: 7/22/2014.

Westchester County: **Westchester County Dept. of Health database.**

Source: Westchester County Department of Health⁸

Data updated through: 2/22/2016

Data obtained by Toxics Targeting: 2/22/2016

11) **RCRA Hazardous Waste Generators and/or Transporters Databases:**

(a) **Manifest Information:** New York State database of hazardous waste facilities and shipments regulated by the NYS Department of Environmental Conservation's Division of Environmental Remediation pursuant to New York State Law. ASTM required.* Fannie Mae required.** Source: New York State Department of Environmental Conservation.²

New facilities updated through: 06/10/2019. New facilities obtained by Toxics Targeting: 06/15/2019.
Manifest transactions data updated to: 06/10/2019. Manifest transactions data obtained by Toxics Targeting: 06/15/2019.

(b) **RCRA Notifier & Violations Information:** U. S. Environmental Protection Agency database of hazardous facilities regulated pursuant to the Resource Conservation and Recovery Act (RCRA).

ASTM required.* Fannie Mae required.** Source: U. S. Environmental Protection Agency¹

New facilities updated through: 3/01/2018. Data obtained by Toxics Targeting: 3/07/2018.
Data attributes updated through: 3/01/2018. Data obtained by Toxics Targeting: 3/07/2018.

12) **Chemical Bulk Storage Facilities:** New York State database of facilities compiled pursuant to 6NYCRR Part 596 that store regulated substances listed in 6NYCRR Part 597 in aboveground tanks with capacities greater than 185 gallons and /or in underground tanks of any size. **Tank and other data withheld by NYSDEC as of 4/1/2002.**

ASTM required.* Fannie Mae required.** Source: New York State Department of Environmental Conservation.²
Data updated through: 7/1/2016. Data obtained by Toxics Targeting: 7/1/2016.

13) **Hazardous Substance Waste Disposal Site Study:** NYS database of waste disposal sites that may pose threats to public health or the environment, but could not be remediated using monies from the Hazardous Waste Remedial Fund.

Source: New York State Department of Environmental Conservation.²

Data updated to: 5/16/2000. Data obtained by Toxics Targeting: 5/16/2000.

14) **Toxic Release Inventory (TRI):** Federal database of manufacturing facilities required under Section 313 of the Federal Emergency Planning and Community Right-to-Know Act to report releases to the air, water and land of any specifically listed toxic chemical. See Fannie Mae requirement** below.

Source: U. S. Environmental Protection Agency.¹ / NYS Department of Environmental Conservation²

Data updated through: 3/8/2004. Data obtained by Toxics Targeting: 3/25/2004

15) **Toxic Wastewater Discharges (Permit Compliance System):** Federal database of discharges of wastewater to surface waters and groundwaters. See Fannie Mae requirement** below. Source: U. S. Environmental Protection Agency.¹

Data updated through: 6/17/2004. Data obtained by Toxics Targeting: 7/19/2004.

16) **Air Discharge Facilities:** EPA AIRS database containing address information on each air emission facility and the type of air pollutant emission it is. Compliance information is also provided on each pollutant as well as the facility itself.

See Fannie Mae requirement** below.

Source: U. S. Environmental Protection Agency¹

Data updated through: 11/24/1999. Data obtained by Toxics Targeting: 1/6/2000

17) **Civil Enforcement & Administrative Docket:** This database is the U. S. EPA's system for tracking administrative and civil judiciary cases filed on behalf of the agency by the Department of Justice. Fannie Mae required.**

Source: U. S. Environmental Protection Agency.¹

New Sites through: 10/14/1999.

Data updated through: 10/14/1999. Data obtained by Toxics Targeting: 11/18/1999.

18) **Emergency Response Notification System (ERNS):** Federal database of spills compiled by the Emergency Response Notification System. On-site searches only.

ASTM required.* See Fannie Mae requirement** below.

Source: U. S. Environmental Protection Agency.¹

Data updated through: 1/31/2000. Data obtained by Toxics Targeting: 2/15/2000

19) **Remediation Site Borders:** Remediation site borders reported by NYSDEC. Source: New York State Dept. of Env. Conservation.²

Updated through: 8/06/2021. Data obtained by Toxics Targeting: 8/06/2021.

* American Society of Testing Materials: Standard Practice on Env. Site Assessments: Phase I Environmental Site Assessment Process (E1527-05).

** Fannie Mae's Part X Environmental Hazards Management Procedures specify 1.0 mile searches for "any state or Federal list of hazardous waste sites (e.g. CERCLIS, HWDMS etc.)." Searches for the property and adjacent properties are specified for "chemical manufacturing plants," "obvious high risk neighbors engaging in storing or transporting hazardous waste, chemicals or substances" and "...any documented or visible evidence of dangerous waste handling... (e.g. stressed vegetation, stained soil, open or leaking containers, foul fumes or smells, oily ponds, etc." Searches for property and adjacent properties can include sites up to a quarter mile away (W. Hayward, Director, Multi-Family Business Planning and Control, Fannie Mae, personal communication, 5/94).

¹U. S. Environmental Protection Agency, 290 Broadway, NY, NY 10007-1866.

⁷Cortland County Department of Health, 60 Central Avenue, Cortland, NY 13045-2746

²NYS Department of Environmental Conservation, 625 Broadway, Albany, NY 12233.

⁸Westchester County Department of Health, 145 Huguenot St., New Rochelle, NY 10801

³Nassau County Department of Health, Bureau of Land Resources Management, 240 Old Country Road, Mineola, NY 11501.

⁴Nassau County Fire Commission, Office of the Fire Marshal, 899 Jerusalem Avenue, P. O. Box 128, Uniondale, NY 11553.

⁵Rockland County Department of Health, The Dr. Robert Yeager Health Center, Building D, Sanitorium Road, Pomona, NY 10970.

⁶Suffolk County Department of Health, Hazardous Materials Management, 15 Horseblock Place, Farmingville, NY 11738-1220.