

TOXICS TARGETING

PHASE I

ENVIRONMENTAL DATABASE REPORT

**437 DELAWARE AVE
BUFFALO, NY 14202**

MARCH 20, 2012

LIMITED WARRANTY AND DISCLAIMER OF LIABILITY

Who is Covered

This limited warranty is extended by Toxics Targeting, Inc. only to the original purchaser of the accompanying Environmental Report ("Report"). It may not be assigned to any other person.

What is Warranted

Toxics Targeting, Inc. warrants that it uses reasonable care to accurately transcribe the information contained in this Report from the sources from which it is obtained. This limited warranty is in lieu of all other express warranties which might otherwise arise with respect to the Report. No one is authorized to change or add to this limited warranty.

What We Will Do

If during the warranty period there is shown to be a material error in the transcription of the information contained in this Report from the sources from which it was obtained, Toxics Targeting, Inc. shall refund to the original purchaser the full purchase price paid for the Report. The remedy stated above is the exclusive remedy extended to the Purchaser by Toxics Targeting, Inc. for any failure of the Report to conform with this Warranty, or otherwise for breach of this Warranty or any other warranty, whether expressed or implied.

What We Won't Cover

Toxics Targeting, Inc. has not and can not verify the accuracy, correctness or completion of the information contained in this Report. Information is obtained from government agencies, site owners, and other sources, and errors are common in such information. Because Toxics Targeting, Inc. can not control the accuracy of the information contained in this Report, or the uses which may be made of the information, TOXICS TARGETING, INC. DISCLAIMS LIABILITY TO ANYONE FOR ANY EVENTS ARISING OUT OF THE USE OF THE INFORMATION. TOXICS TARGETING, INC. SHALL NOT BE LIABLE FOR ANY DAMAGE CAUSED BY THIS REPORT, WHETHER DIRECT OR INDIRECT, AND WHETHER OR NOT TOXICS TARGETING, INC. HAS BEEN ADVISED OF OR HAS KNOWLEDGE OF THE POSSIBILITY OF SUCH DAMAGES. TOXICS TARGETING, INC. EXPRESSLY DISCLAIMS ANY AND ALL IMPLIED WARRANTIES OF MERCHANTABILITY OR FITNESS FOR A PARTICULAR USE. Some jurisdictions do not allow the exclusion or limitation of incidental or consequential damages, so the above exclusion or limitation may not apply to you.

Period of Warranty

The period of warranty coverage is ninety days from the date of purchase of this Report. There shall be no warranty after the period of coverage. ANY AND ALL IMPLIED WARRANTIES OF MERCHANTABILITY OR FITNESS FOR PARTICULAR USE SHALL HAVE NO GREATER DURATION THAN THE PERIOD OF WARRANTY STATED HERE, AND SHALL TERMINATE AUTOMATICALLY UPON THE EXPIRATION OF SUCH PERIOD. Some jurisdictions do not allow limitations on how long an implied warranty lasts, so the above exclusion or limitation may not apply to you.

PLEASE REFER TO PAGES ONE AND FIVE FOR A DESCRIPTION OF SOME OF THE LIMITATIONS OF THIS ENVIRONMENTAL REPORT.

Table of Contents

Introduction..... 1

- *The Three Sections of Your Report*
- *How to Use Your Report*
- *Toxic Site Databases Analyzed In Your Report*
- *Limitations Of the Information In Your Report*

Section One: Your Report Summary..... 6

- *Table One: Number of Identified Toxic Sites By Distance Interval*
- *Table Two: Identified Toxic Sites By Direction*
- *Table Three: Identified Toxic Sites By Category*
- *Table Four: Identified Toxic Sites By Proximity*
- *Map One: One-Mile Radius Map*
- *Map Two: Half-Mile Radius Map*
- *Map Three: Quarter-Mile Radius Map*
- *Map Four: Quarter-Mile Radius Close-up Map*

Section Two: Toxic Site Profiles

Section Three: Appendices

- *USEPA ERNS Check*
- *Unmappable Sites*
- *Hazardous Waste Codes*
- *How Toxic Sites Are Mapped*
- *Information Source Guide*

Introduction

Toxics Targeting has combined environmental database searches, extensive regulatory analysis and sophisticated mapping techniques to produce your *Environmental Report*. It checks for the presence of 21 categories of government-reported toxic sites and provides detailed, up-to-date information on each identified site. The findings of your report are presented in an easy-to-understand format that:

1. ***Maps*** the approximate locations of selected government-reported toxic sites identified on or near a specified target address.
2. ***Estimates*** the distance and direction between the target address and each identified toxic site.
3. ***Reports*** air and water permit non-compliance and other regulatory violations.
4. ***Profiles*** some aspects of the usage, manufacture, storage, handling, transport or disposal of toxic chemicals at individual sites.
5. ***Summarizes*** some potential health effect information and drinking water standards for selected chemicals reported at individual sites.

The Three Sections Of Your Report

The first section highlights your report's findings by summarizing identified sites according to: **a)** distance intervals, **b)** direction, **c)** proximity to the target address and **d)** individual site categories. In addition, the locations of all identified toxic sites are illustrated on individual maps for each radius search distance used in your report. A close-up map illustrates the locations of all identified toxic sites, at the shortest radius search distance used in your report. Finally, a map of tax parcels and a table of selected information about those parcels are included.

The second section of your report contains *Toxic Site Profiles* that provide detailed information on each identified toxic site. The information in each *Toxic Site Profile* varies according to its source. Some toxic site categories have extensive information, some have limited information. All the information is updated on a regular basis.

The third section of the report contains appendices that identify: **1)** on-site spills reported to the national Emergency Response Notification System (ERNS), **2)** various toxic sites that cannot be mapped due to incomplete or erroneous addresses or other mapping problems, **3)** codes that characterize hazardous wastes reported at various facilities, **4)** methods used to map toxic sites identified in your report and **5)** information sources used in your report.


How to Use Your Report

- Check Table One to see the number of identified sites by distance intervals.
- Check Table Two to see identified sites sorted by direction.
- Check Table Three to see identified sites sorted by site categories.
- Check Table Four to see identified sites ranked by proximity to the target address.
- Use Table Five to get info for the subject parcel and every parcel found on the Tax Parcel Map
- Refer to the various maps to see the locations of identified toxic sites. Refer to the *Toxic Site Profile* and *Appendix* sections for additional information.

Toxic Site Databases Analyzed In Your Report


Search Radius

One-Mile




1) **National Priority List for Federal Superfund Cleanup**: a listing of sites known to pose environmental or health hazards that are being investigated or cleaned up under the Federal Superfund program.

Half-Mile




2) **Delisted National Priority List Sites**: a listing of NPL sites that have been removed from the National Priority List.

One-Mile



3) **New York Inactive Hazardous Waste Disposal Site Registry**: a state listing of sites that can pose environmental or public health hazards requiring investigation or clean up.

One-Mile




4) **New York Inactive Hazardous Waste Disposal Site Registry Qualifying**: a state listing of sites that qualify for possible inclusion to the NYDEC Inactive Haz. Waste Disposal Site Registry.

One-Mile




5) **RCRA Corrective Action Activity (CORRACTS)**: waste facilities with RCRA corrective action activity reported by the USEPA.

Half-Mile



6) **CERCLIS** (Comprehensive Environmental Response, Compensation and Liability Information System): a federal listing of Non-NFRAP sites that can pose environmental or public health hazards requiring investigation or clean up.

Half-Mile



7) **CERCLIS NFRAP**: a federal listing of CERCLIS sites that have no further remedial action planned.

Half-Mile




8) **New York State Brownfield Cleanup Sites**: a listing of sites that are abandoned, idled or under-used industrial and commercial sites where expansion or redevelopment is complicated by real or perceived environmental contamination.

Half-Mile



9) **New York Solid Waste Facilities Registry**: active and inactive landfills, incinerators, transfer stations or other solid waste management facilities.

Half-Mile



10) **New York and Federal Hazardous Waste Treatment, Storage or Disposal Facilities**: sites reported by the NYS manifest system and the USEPA's Resource Conservation and Recovery Act Information System (RCRIS). Also includes the following database:

- **RCRA violations**: waste facilities with violations reported by the USEPA pursuant to the Resource Conservation and Recovery Act..

Half-Mile



11) **Toxic Spills: active and inactive or closed** spills reported to state environmental authorities, including *remediated* and *unremediated* leaking underground storage tanks. This database includes the following categories:

- Tank Failures
- Tank Test Failures
- Unknown Spill Cause or Other Spill Causes
- Miscellaneous Spill Causes

Quarter-Mile



12) **New York State Major Oil Storage Facilities:** sites with more than a 400,000-gallon capacity for storing petroleum products.

Quarter-Mile



13) **New York and Local Petroleum Bulk Storage Facilities:** sites with more than a 1,100-gallon capacity for storing petroleum products.

Quarter-Mile



14) **New York and Federal Hazardous Waste Generators and Transporters:** sites reported by the NYS manifest system and the USEPA's Resource Conservation and Recovery Act Information System (RCRA). Also includes the following database:


- **RCRA violations:** waste facilities with violations reported by the USEPA pursuant to the Resource Conservation and Recovery Act.

Quarter-Mile



15) **New York Chemical Bulk Storage Facilities:** sites storing hazardous substances listed in 6 NYCRR Part 597 in aboveground tanks with capacities of 185 gallons or more and/or underground tanks of any size

Half-Mile



16) **New York Hazardous Substance Disposal Site Draft Study:** a state listing of sites contaminated with toxic substances that can pose environmental or public health hazards. These sites are not eligible for state clean up funding programs.

Quarter-Mile



17) **Federal Toxic Release Inventory Facilities:** discharges of selected toxic chemicals to air, land, water or treatment facilities.

Quarter-Mile



18) **Federal Air Discharges:** Air pollution point sources monitored by U.S. EPA and/or state and local air regulatory agencies.

Quarter-Mile



19) **Federal Permit Compliance System Toxic Wastewater Discharges:** permitted toxic wastewater discharges.

Quarter-Mile



20) **Federal Civil and Administrative Enforcement Docket:** judiciary cases filed on behalf of the U. S. Environmental Protection Agency by the Department of Justice.

Property only



21) ***ERNS: Federal Emergency Response Notification System Spills:*** a listing of federally reported spills.

Limitations Of The Information In Your Report

The information presented in your *Environmental Report* has been obtained from various local, state and federal government agencies. Please be aware that: **1)** additional information on individual sites may be available, **2)** newly discovered sites are continually reported and **3)** all map locations are approximate. As a result, this report is intended to be the **FIRST STEP** in the process of identifying and evaluating possible environmental threats to specific properties and can only serve as a guide for conducting on-site visits or additional, more detailed toxic hazard research.

Toxics Targeting tries to ensure that the information in your report is presented accurately and with minimal alteration. The only systematic changes that are made correct obvious address errors in order to allow sites to be mapped. Any address changes that are made are noted in the map information section at the top of each corresponding *Toxic Site Profile*. Since the information presented in your report is not edited, please be aware that it can contain reporting errors or typographical mistakes made by the site owners/operators or government agencies that produced the information. Please be aware of some other limitations of the information in your report:

- The map used by *Toxics Targeting* is the same one used by the U. S. Census. While the map is generally accurate, no map is perfect. In addition, *Toxics Targeting's* mapping methods estimate where toxic site addresses are located if the address is not specifically designated on the Census map. **FOR THESE REASONS, ALL MAP LOCATIONS OF ADDRESSES AND REPORTED TOXIC SITES SHOULD BE CONSIDERED APPROXIMATE AND SHOULD BE VERIFIED BY ON-SITE VISITS;**
- **UNDISCOVERED, UNREPORTED OR UNMAPPABLE TOXIC SITES MIGHT NOT BE IDENTIFIED BY THIS REPORT'S CHECK OF 21 TOXIC SITE CATEGORIES. TOXIC SITES REPORTED IN OTHER GOVERNMENT DATABASES MIGHT ALSO EXIST. FOR THESE REASONS, YOUR REPORT MIGHT NOT IDENTIFY ALL THE TOXIC SITES THAT EXIST IN THE AREA IT SEARCHES;**
- The appendix of your report contains a listing of sites that could not be mapped due to incomplete or erroneous address information or other mapping problems. This listing includes unmappable toxic sites in zip code areas within one mile of the target address as well as toxic sites without zip codes reported in the same county. **IF YOU WOULD LIKE INFORMATION ON ANY OF THE LISTED SITES, PLEASE CONTACT TOXICS TARGETING AND REFER TO THE SITE ID NUMBER.**
- Some toxic sites identified in your report may be classified as **known hazards**. Most of the toxic sites identified in your report involve **potential hazards** related to the on-site use, manufacture, handling, storage, transport or disposal of toxic chemicals. Some of the toxic sites identified in your report may be the addresses of parties responsible for toxic sites located elsewhere. **YOU SHOULD ONLY CONCLUDE THAT TOXIC HAZARDS ACTUALLY EXIST AT A SPECIFIC SITE WHEN GOVERNMENT AUTHORITIES MAKE THAT DETERMINATION OR WHEN THAT CONCLUSION IS FULLY DOCUMENTED BY THE FINDINGS OF AN APPROPRIATE SITE INVESTIGATION UNDERTAKEN BY LICENSED PROFESSIONALS;**
- Compass directions and distances are approximate. Compass directions are calculated from the subject property address to the mapped location of each identified toxic site. The compass direction does not necessarily refer to the closest property boundary of an identified toxic site. The compass direction also can vary substantially for toxic sites that are located very close to the subject property address.
- The information presented in your report is a summary of the information that *Toxics Targeting* obtains from government agencies on reported toxic sites. **YOU MAY BE ABLE TO OBTAIN ADDITIONAL INFORMATION ABOUT REPORTED SITES WITH THE FREEDOM OF INFORMATION REQUEST FORM LETTERS THAT ARE PROVIDED ON THE INSIDE OF THE BACK COVER.**

Section One:

Report Summary

- *Table One: Number of Identified Toxic Sites By Distance Interval*
- *Table Two: Identified Toxic Sites By Direction*
- *Table Three: Identified Toxic Sites By Category*
- *Table Four: Identified Toxic Sites By Proximity*
- *Map One: One-Mile Radius Map*
- *Map Two: Half-Mile Radius Map*
- *Map Three: Quarter-Mile Radius Map*
- *Map Four: Quarter-Mile Radius Close up Map*

NUMBER OF IDENTIFIED SITES BY DISTANCE INTERVAL

Database Searched	0 - 100 ft	100 ft - 1/8 mi	1/8 mi - 1/4 mi	1/4 mi - 1/2 mi	1/2 mi - 1 mi	Site Category Totals
ASTM-Required 1 Mile Search						
National Priority List (NPL) Sites	0	0	0	0	0	0
NYS Inactive Hazardous Waste Disposal Site Registry	0	0	0	0	2	2
NYS Inactive Haz Waste Disposal Site Registry Qualifying	0	0	0	0	0	0
RCRA Corrective Action (CORRACTS) Sites	0	0	1	0	1	2
ASTM-Required 1/2 Mile Search						
Delisted National Priority List (NPL) Sites	0	0	0	0	Not searched	0
CERCLIS Superfund Non-NFRAP Sites	0	0	0	0	Not searched	0
CERCLIS Superfund NFRAP Sites	0	0	0	0	Not searched	0
Brownfields Sites						
Voluntary Cleanup Program	0	0	0	0	Not searched	0
Environmental Restoration Program	0	0	0	0	Not searched	0
Brownfield Cleanup Program	0	0	0	6	Not searched	6
NYSDEC Solid Waste Facilities / Landfills	0	0	0	0	Not searched	0
RCRA Hazardous Waste Treatment, Storage, Disposal Sites	0	0	1	0	Not searched	1
NYS Toxic Spills						
Active Tank Failures	0	0	0	0	Not searched	0
Active Tank Test Failures	0	0	0	0	Not searched	0
Active Spills - Unknown / Other Causes	0	0	0	6	Not searched	6
Active Spills - Miscellaneous Causes	1	0	0	0	Not searched	1
Closed Tank Failures	0	1	2	13	Not searched	16
Closed Tank Test Failures	0	0	2	5	Not searched	7
Closed Spills - Unknown / Other Causes	0	0	11	28	Not searched	39
Closed Spills - Miscellaneous Causes	0	1	10	3(58)	Not searched	14(58)
ASTM-Required Property & Adjacent Property (1/4 Mile Search)						
NYS Major Oil Storage Facilities	0	0	0	Not searched	Not searched	0
Local & State Petroleum Bulk Storage Sites	0	2	10	Not searched	Not searched	12
RCRA Hazardous Waste Generators & Transporters	1	2	20	Not searched	Not searched	23
NYS Chemical Bulk Storage Sites	0	0	0	Not searched	Not searched	0
Emergency Response Notification System (ERNS)	0	Not searched	Not searched	Not searched	Not searched	0
Institutional Controls / Engineering Controls (IC/EC)	See databases for NPL, CERCLIS, Inactive Hazardous Waste Disposal Site Registry and Brownfield Sites.					
ASTM-Required Databases Distance Interval Totals	2	6	57	61(58)	3	129(58)

Numbers in () indicate spills not mapped and profiled in this report, and are listed at the end of the active and closed spills sections. See these lists for a description of the parameters involved with identifying these spills.

NOTE: Table continues on next page.

Non-ASTM Databases 1/2 Mile Search

Hazardous Substance Waste Disposal Sites	0	0	0	0	Not searched	0
--	---	---	---	---	--------------	---

Non-ASTM Databases 1/4 Mile Search

Toxic Release Inventory Sites (TRI)	0	0	2	Not searched	Not searched	2
Permit Compliance System (PCS) Toxic Wastewater Discharges	0	0	0	Not searched	Not searched	0
Air Discharges	0	0	5	Not searched	Not searched	5
Civil & Administrative Enforcement Docket Facilities	0	0	1	Not searched	Not searched	1

Non-ASTM Databases Distance Interval Totals	0	0	8	0	Not Searched	8
--	----------	----------	----------	----------	---------------------	----------

<i>Distance Interval Totals</i>	2	6	65	61(58)	3	137(58)
--	----------	----------	-----------	---------------	----------	----------------

Numbers in () indicate spills not mapped and profiled in this report, and are listed at the end of the active and closed spills sections. See these lists for a description of the parameters involved with identifying these spills.

Identified Toxic Sites by Direction

437 Delaware Ave
Buffalo, NY 14202

* Compass directions can vary substantially for sites located very close to the subject property address.

Sites less than 100 feet from subject property sorted by distance

Map Id#	Site Name	Site Street	Approximate Distance & Direction From Property	Toxic Site Category
18	SUTHERLANDS - TEXACO	437 DELAWARE AVENUE	0 feet	Active Haz Spill (Misc. Spill Cause)
107	NYSDEC	437 DELAWARE AVE	0 feet	Hazardous Waste Generator/Transporter

Sites between 100 ft and 660 ft from the subject property sorted by direction and distance

Map Id#	Site Name	Site Street	Approximate Distance & Direction From Property	Toxic Site Category
108	STAR ENTERPRISE	455 DELAWARE	226 feet to the N	Hazardous Waste Generator/Transporter
95	THE BUFFALO CLUB	388 DELAWARE AVE	505 feet to the SSW	Petroleum Bulk Storage Site
81	COLLANA BROTHERS TRUCK	SOUTH ELMWOOD AVENUE	572 feet to the WSW	Closed Status Spill (Misc. Spill Cause)
96	NOCO MOTOR FUELS S-45	400 VIRGINIA AVE	652 feet to the WNW	Petroleum Bulk Storage Site
109	CUMBERLAND FARMS	400 VIRGINIA & ELMWOOD	652 feet to the WNW	Hazardous Waste Generator/Transporter
19	NOCO ENERGY	400 VIRGINIA STREET	655 feet to the WNW	Closed Status Tank Failure

Sites equal to or greater than 660 ft from subject property sorted by direction and distance

Map Id#	Site Name	Site Street	Approximate Distance & Direction From Property	Toxic Site Category
136	AGWAY INC	560 DELAWARE AVE	1268 feet to the N	Air Discharge Site
60	FUMES IN HOUSE	51 IRVING STREET	1775 feet to the N	Closed Status Spill (Unk/Other Cause)
42	ODOR AT 499 DELAWARE	499 DELAWARE AVENUE	663 feet to the NNE	Closed Status Spill (Unk/Other Cause)
21	BRADLEY SUNOCO	553 DELAWARE AVENUE	1149 feet to the NNE	Closed Status Tank Failure
35	ALLENTOWN TRADING COMPANY	553 DELAWARE AVENUE	1149 feet to the NNE	Closed Status Tank Test Failure
104	ALLENTOWN TRADING COMPANY	553 DELAWARE AVE	1163 feet to the NNE	Petroleum Bulk Storage Site
51	SEWAGE BACKUP AT BUILDING	560 DELAWARE AVENUE	1267 feet to the NNE	Closed Status Spill (Unk/Other Cause)
52	TRI-GRAPHICS	78 ALLEN OR 99 VIRGINIA	1276 feet to the NNE	Closed Status Spill (Unk/Other Cause)
23	BENDERSON DEVELOPMENT	584 DELAWARE AVENUE	1492 feet to the NNE	Closed Status Tank Failure
24	BENDERSON DEVELOPMENT	600 DELAWARE AVENUE	1641 feet to the NNE	Closed Status Tank Failure
37	BENDERSON 600 DELAWARE	600 DELAWARE AVENUE	1641 feet to the NNE	Closed Status Tank Test Failure
29	KULBACK CONSTRUCTION	DELAWARE AT NORTH	2295 feet to the NNE	Closed Status Tank Failure
30	WESTBROOK 675 DELAWARE	675 DELAWARE AVENUE	2332 feet to the NNE	Closed Status Tank Failure
73	IHRIG RESIDENCE	71 NORTH STREET	2398 feet to the NNE	Closed Status Spill (Unk/Other Cause)

31	SINCLAIR RADIO OF BUFFALO	695 DELAWARE AVENUE	2518 feet to the NNE	Closed Status Tank Failure
94	COMPUTER TASK GROUP	700 DELAWARE AVE	2599 feet to the NNE	Closed Status Spill (Misc. Spill Cause)
118	WGR RADIO	464 FRANKLIN ST	1034 feet to the NE	Hazardous Waste Generator/Transporter
58	CITY OF BUFFALO	MAIN AND CARLTON STREETS	1532 feet to the NE	Closed Status Spill (Unk/Other Cause)
28	PHYSICANS IMAGING	979 MAIN STREET	2209 feet to the NE	Closed Status Tank Failure
9	FORMER MOBIL SERVICE STATION 99-MST	979 MAIN STREET	2214 feet to the NE	Brownfields Site
14	OIL AT HIGH STREET	999 MAIN AND 24 HIGH	2326 feet to the NE	Active Haz Spill (Unknown/Other Cause)
71	BUFFALO GENERAL HOSPITAL	999 MAIN STREET	2326 feet to the NE	Closed Status Spill (Unk/Other Cause)
1	OSMOSE WOOD PRESERVING	980 ELLICOTT STREET	3894 feet to the NE	NYSDEC Inactive Haz Waste Disposal Site
122	CELLULAR PRODUCTS	872 MAIN STREET	1177 feet to the ENE	Hazardous Waste Generator/Transporter
62	ROSWELL PARK CANER INSTIT	VIRGINIA ST/ELLICOTT ST	1826 feet to the ENE	Closed Status Spill (Unk/Other Cause)
32	NYSDOH ROSWELL PARK	ELM AND CARLTON STREETS	2539 feet to the ENE	Closed Status Tank Failure
33	NYSDOH ROSWELL LOADING DK	ELM & CARLTON	2539 feet to the ENE	Closed Status Tank Failure
34	ROSWELL PARK	666 ELM STREET	2539 feet to the ENE	Closed Status Tank Failure
40	ROSWELL CANCER INSTITUTE	ELM AND CARLTON STREETS	2539 feet to the ENE	Closed Status Tank Test Failure
41	ROSWELL PARK	ELM AT CARLTON	2539 feet to the ENE	Closed Status Tank Test Failure
77	ROSWELL PARK CANCER INST	CARLTON STREET	2539 feet to the ENE	Closed Status Spill (Unk/Other Cause)
78	ROSWELL PARK CANCER INST	CARLTON STREET	2539 feet to the ENE	Closed Status Spill (Unk/Other Cause)
79	ROSWELL PARK	666 ELM STREET	2539 feet to the ENE	Closed Status Spill (Unk/Other Cause)
112	RESTORATION WORKS	810 MAIN STREET	840 feet to the E	Hazardous Waste Generator/Transporter
113	RESTORATION WORKS INC	9-11 ST LOUIS PL	840 feet to the E	Hazardous Waste Generator/Transporter
45	FLYNN'S BAR AND GRILL	815 MAIN STREET	1078 feet to the E	Closed Status Spill (Unk/Other Cause)
11	CENTURY CENTER	817 WASHINGTON ST	1256 feet to the E	Hazardous Waste Treat, Storage, Disposal
131	TRICO PRODS. CORP.	817 WASHINGTON ST.	1256 feet to the E	Toxic Release Inventory Site
135	TRICO PROD-PLANT 1	817 WASHINGTON STREET	1256 feet to the E	Air Discharge Site
90	TRICO	817 WASHINGTON STREET	1262 feet to the E	Closed Status Spill (Misc. Spill Cause)
3	CENTURY CENTER	817 WASHINGTON ST	1269 feet to the E	RCRA Corrective Action Site
106	TRICO PRODUCTS CORPORATION #1	817 WASHINGTON ST	1269 feet to the E	Petroleum Bulk Storage Site
128	CENTURY CENTER	817 WASHINGTON ST	1269 feet to the E	Hazardous Waste Generator/Transporter
117	COURIER EXPRESS	795 MAIN STREET	1000 feet to the ESE	Hazardous Waste Generator/Transporter
86	DEPENDABLE CAB	757 MAIN STREET	1077 feet to the ESE	Closed Status Spill (Misc. Spill Cause)
126	CUTTING ROOM APPLIANCE	779 WASHINGTON STREET	1238 feet to the ESE	Hazardous Waste Generator/Transporter
127	CUTTING ROOM APPLIANCES	799 WASHINGTON STREET	1238 feet to the ESE	Hazardous Waste Generator/Transporter
49	TRICO PRODUCTS	GOODELL & WASHINGTON	1258 feet to the ESE	Closed Status Spill (Unk/Other Cause)
110	SCHMIDTS AUTO BODY & GLASS	555 PEARL STREET	791 feet to the SE	Hazardous Waste Generator/Transporter
97	UNITED IMPORT MOTORS	548 PEARL STREET	809 feet to the SE	Petroleum Bulk Storage Site
83	SCHMIDTS AUTOBODY & GLASS	740 MAIN STREET	982 feet to the SE	Closed Status Spill (Misc. Spill Cause)
46	MOPED REPAIR SHOP	753 MAIN STREET	1085 feet to the SE	Closed Status Spill (Unk/Other Cause)
50	DEMOLISHED BUILDING	MAIN AND EAST TUPPER	1259 feet to the SE	Closed Status Spill (Unk/Other Cause)
22	UNIFORM NAME MAKERS INC	742 WASHINGTON STREET	1360 feet to the SE	Closed Status Tank Failure
55	BUFFALO FIRE HOUSE #9	WASHINGTON AND TUPPER	1489 feet to the SE	Closed Status Spill (Unk/Other Cause)
57	US POSTAL SERVICE	701 WASHINGTON STREET	1521 feet to the SE	Closed Status Spill (Unk/Other Cause)
68	COMMERCIAL BUILDING	477-481 ELLICOTT STREET	2122 feet to the SE	Closed Status Spill (Unk/Other Cause)
123	SATURN RINGS	505 PEARL ST	1233 feet to the SSE	Hazardous Waste Generator/Transporter
124	PM REFINING INCORPORATED	505 PEARL ST	1233 feet to the SSE	Hazardous Waste Generator/Transporter
125	M & V RING CO INC	505 PEARL ST	1233 feet to the SSE	Hazardous Waste Generator/Transporter
48	MONARCH CAST COMPANY	505 PEARL STREET	1237 feet to the SSE	Closed Status Spill (Unk/Other Cause)

130	PM REFINING INC.	505 PEARL ST.	1241 feet to the SSE	Toxic Release Inventory Site
59	SHEA'S PERFORMING ARTS	646 MAIN STREET	1706 feet to the SSE	Closed Status Spill (Unk/Other Cause)
4			3568 feet to the SSE	RCRA Corrective Action Site
54	CYLINDERS ON FRANLIN	283 FRANKLIN STREET	1442 feet to the S	Closed Status Spill (Unk/Other Cause)
5	275 FRANKLIN STREET - OFF-SITE	275 FRANKLIN STREET	1602 feet to the S	Brownfields Site
6	275 FRANKLIN STREET	275 FRANKLIN STREET	1607 feet to the S	Brownfields Site
7	432 PEARL STREET	432 PEARL STREET	1719 feet to the S	Brownfields Site
61	THEATRE PLACE	431-439 PEARL STREET	1780 feet to the S	Closed Status Spill (Unk/Other Cause)
25	SKYDEC CORP.	251 FRANKLIN STREET	1877 feet to the S	Closed Status Tank Failure
64	BEHIND BARCELONA AND PEARL BAR	414 PEARL STREET	1988 feet to the S	Closed Status Spill (Unk/Other Cause)
80	HURST BUILDING	FRANKLIN & WEST HURON	2574 feet to the S	Closed Status Spill (Unk/Other Cause)
111	NIAGARA MOHAWK A NATIONAL GRID CO	DELAWARE AVE & W TUPPER ST VAULT 4-74	804 feet to the SSW	Hazardous Waste Generator/Transporter
137	FPPF CHEMICAL CO INC	117 W TUPPER ST	808 feet to the SSW	Civil & Admin. Enforcement Docket Site
84	BENCHMARK ASSOCIATES	325 DELAWARE AVENUE	1061 feet to the SSW	Closed Status Spill (Misc. Spill Cause)
85	BENCHMARK DEVELOPMENT	325 DELAWARE AVE	1061 feet to the SSW	Closed Status Spill (Misc. Spill Cause)
98	BENCHMARK 325 DELAWARE ASSOCIATES LP	325 DELAWARE AVENUE	1061 feet to the SSW	Petroleum Bulk Storage Site
99	MCI - BFLNY	325 DELAWARE AVENUE	1061 feet to the SSW	Petroleum Bulk Storage Site
100	NY1357	325 DELAWARE AVENUE	1061 feet to the SSW	Petroleum Bulk Storage Site
101	LEVEL 3 COMMUNICATIONS-BFLONYGO	325 DELAWARE AVENUE	1061 feet to the SSW	Petroleum Bulk Storage Site
119	CONSOLIDATED RAIL CORPORATION	325 DELAWARE	1061 feet to the SSW	Hazardous Waste Generator/Transporter
134	NATL GYPSUM/GOLD BND	325 DELAWARE AVE	1061 feet to the SSW	Air Discharge Site
103	CHILD & FAMILY SERVICES	330 DELAWARE AVE	1095 feet to the SSW	Petroleum Bulk Storage Site
87	VAULT 475	321 DELAWARE AVE	1096 feet to the SSW	Closed Status Spill (Misc. Spill Cause)
121	NIAGARA MOHAWK A NATIONAL GRID CO	DELAWARE AVE & TRACY ST CORNER OF	1169 feet to the SSW	Hazardous Waste Generator/Transporter
12	MATHEWS BUILDING	280 DELAWARE AVENUE	1519 feet to the SSW	Active Haz Spill (Unknown/Other Cause)
13	BEST-MART (CITGO)	239 SOUTH ELMWOOD AVE.	1758 feet to the SSW	Active Haz Spill (Unknown/Other Cause)
27	SIMON OIL COMPANY	SOUTH ELMWOOD & CHIPPEWA	2074 feet to the SSW	Closed Status Tank Failure
72	CHANNEL 2 BUILDING	201 BLOCK OF DELAWARE AVE	2336 feet to the SSW	Closed Status Spill (Unk/Other Cause)
10	200 DELAWARE AVE PROJECT	200 DELAWARE AVE	2428 feet to the SSW	Brownfields Site
15	HURON PARKING SVCS INC	75-77 WEST HURON	2485 feet to the SSW	Active Haz Spill (Unknown/Other Cause)
16	FORMER SUNOCO STATION	181 DELAWARE	2506 feet to the SSW	Active Haz Spill (Unknown/Other Cause)
17	FORMER FEDERAL BUILD	111 WEST HERON STREET	2533 feet to the SSW	Active Haz Spill (Unknown/Other Cause)
76	PARKING RAMP	111 WEST HURON STREET	2533 feet to the SSW	Closed Status Spill (Unk/Other Cause)
132	HOOVER & STRONG INC	119 W. TUPPER ST.	816 feet to the SW	Air Discharge Site
114	JOSEPH DAVIS CORPORATION	120 WEST TUPPER	877 feet to the SW	Hazardous Waste Generator/Transporter
43	CONTAMINATION AT LOT	ELMWOOD/WEST TUPPER	954 feet to the SW	Closed Status Spill (Unk/Other Cause)
44	FORMER GAS STATION - 120 W. TUPPER ST INC.	267 S. ELMWOOD	985 feet to the SW	Closed Status Spill (Unk/Other Cause)
115	SAMS AUTO REPAIR INC	149 WEST TUPPER ST	994 feet to the SW	Hazardous Waste Generator/Transporter
116	SAMMYS AUTO REPAIR	149 WEST TUPPER	994 feet to the SW	Hazardous Waste Generator/Transporter
120	JOSEPH DAVIS INC	325 SOUTH ELMWOOD	1090 feet to the SW	Hazardous Waste Generator/Transporter
20	JOSEPH DAVIS INC	325 SOUTH ELMWOOD	1092 feet to the SW	Closed Status Tank Failure
102	120 W. TUPPER STREET, INC.	325 SOUTH ELMWOOD AVE	1092 feet to the SW	Petroleum Bulk Storage Site
105	P.S. #76 HERMAN BADILLO ACADEMY	300 S ELMWOOD AVE	1218 feet to the SW	Petroleum Bulk Storage Site
129	BUFFALO BOARD OF ED - PUBLIC SCHOOL #76	300 S ELMWOOD AVE	1273 feet to the SW	Hazardous Waste Generator/Transporter
36	BUFFALO SCHOOL # 76	300 SOUTH ELMWOOD AVE	1276 feet to the SW	Closed Status Tank Test Failure
91	SCHOOL #76	300 S ELMWOOD AVE	1276 feet to the SW	Closed Status Spill (Misc. Spill Cause)
2	FOURTH STREET MGP SITE	43 CAROLINA STREET	4075 feet to the SW	NYSDEC Inactive Haz Waste Disposal Site
70	EMPTY HARDWARE STORE	221-225 VIRGINIA	2256 feet to the WSW	Closed Status Spill (Unk/Other Cause)
74	FUMES IN BASEMENT	158 PROSPECT AVENUE	2468 feet to the WSW	Closed Status Spill (Unk/Other Cause)

75	WATERFRONT PRINTING	WATERFRONT PRINTING	2496 feet to the WSW	Closed Status Spill (Unk/Other Cause)
93	WATERFRONT PRINTING CO.	170 PROSPECT AVENUE	2496 feet to the WSW	Closed Status Spill (Misc. Spill Cause)
82	RESIDENTIAL AREA	192 EDWARD STREET	722 feet to the W	Closed Status Spill (Misc. Spill Cause)
8	295 MARYLAND STREET	295 MARYLAND STREET	1892 feet to the W	Brownfields Site
63	LAMAR ADVERTISING	105 WEST AVENUE	1953 feet to the W	Closed Status Spill (Unk/Other Cause)
92	2 ABANDONED DRUMS	MARYLAND & WEST	2163 feet to the W	Closed Status Spill (Misc. Spill Cause)
69	WILSON MOLINA RESIDENCE	155 WHITNEY PLACE	2248 feet to the W	Closed Status Spill (Unk/Other Cause)
65	DEMOLITION SITE	295 MARYLAND STREET	2018 feet to the WNW	Closed Status Spill (Unk/Other Cause)
38	E C C #36	10 DAYS PARK	2062 feet to the WNW	Closed Status Tank Test Failure
39	E.C.C. #36	10 DAYS PARK	2062 feet to the WNW	Closed Status Tank Test Failure
66	TAPESTRY CHARTER SCHOOL	10 DAYS PARK	2062 feet to the WNW	Closed Status Spill (Unk/Other Cause)
67	DAYS PARK SCHOOL	10 DAYS PARK	2062 feet to the WNW	Closed Status Spill (Unk/Other Cause)
133	GSA-BUILDING SITE	20-50 ELMWOOD AVENUE	950 feet to the NW	Air Discharge Site
47	MARYNER APARTMENTS	40 MARYNER/MARYLAND	1154 feet to the NW	Closed Status Spill (Unk/Other Cause)
56	STORED HAZ MATERIAL	60 COLLEGE AVENUE	1500 feet to the NW	Closed Status Spill (Unk/Other Cause)
88	69 ELMWOOD AVE	69 ELMWOOD AVE.	1166 feet to the NNW	Closed Status Spill (Misc. Spill Cause)
89	ROADWAY	77 ELM WOOD	1259 feet to the NNW	Closed Status Spill (Misc. Spill Cause)
53	ELMWOOD AND ALLEN	ELMWOOD AND ALLEN	1393 feet to the NNW	Closed Status Spill (Unk/Other Cause)
26	473 DELEVAN CORP.	161 ELMWOOD AVENUE	2049 feet to the NNW	Closed Status Tank Failure

Identified Toxic Sites by Category

**437 Delaware Ave
Buffalo, NY 14202**

* Compass directions can vary substantially for sites located very close to the subject property address.

NYSDEC Inactive Haz. Waste Disposal Site Registry -- Total Sites - 2			Database searched at 1 MILE - ASTM required search distance: 1 Mile	
MAP ID	FACILITY ID	FACILITY NAME	FACILITY STREET	DISTANCE & DIRECTION
1	915143	OSMOSE WOOD PRESERVING	980 ELLICOTT STREET	3894 feet to the NE
2	915167	FOURTH STREET MGP SITE	43 CAROLINA STREET	4075 feet to the SW
RCRA Corrective Action Sites -- Total Sites - 2			Database searched at 1 MILE - ASTM required search distance: 1 Mile	
MAP ID	FACILITY ID	FACILITY NAME	FACILITY STREET	DISTANCE & DIRECTION
3	NYD002107399	CENTURY CENTER	817 WASHINGTON ST	1269 feet to the E
4	NYD002109452			3568 feet to the SSE
Brownfields Sites -- Total Sites - 6			Database searched at 1/2 MILE - ASTM required search distance: 1/2 Mile	
MAP ID	FACILITY ID	FACILITY NAME	FACILITY STREET	DISTANCE & DIRECTION
5	C915208A	275 FRANKLIN STREET - OFF-SITE	275 FRANKLIN STREET	1602 feet to the S
6	C915208	275 FRANKLIN STREET	275 FRANKLIN STREET	1607 feet to the S
7	C915237	432 PEARL STREET	432 PEARL STREET	1719 feet to the S
8	C915242	295 MARYLAND STREET	295 MARYLAND STREET	1892 feet to the W
9	C915260	FORMER MOBIL SERVICE STATION 99-MST	979 MAIN STREET	2214 feet to the NE
10	C915214	200 DELAWARE AVE PROJECT	200 DELAWARE AVE	2428 feet to the SSW
Hazardous Waste Treatment, Storage, Disposal Facilities -- Total Sites - 1			Database searched at 1/2 MILE - ASTM required search distance: 1/2 Mile	
MAP ID	FACILITY ID	FACILITY NAME	FACILITY STREET	DISTANCE & DIRECTION
11	NYD002107399	CENTURY CENTER	817 WASHINGTON ST	1256 feet to the E
Active Haz Spills (Unknown Causes & Other Causes) -- Total Sites - 6			Database searched at 1/2 MILE - ASTM required search distance: 1/2 Mile	
MAP ID	FACILITY ID	FACILITY NAME	FACILITY STREET	DISTANCE & DIRECTION
12	0750722	MATHEWS BUILDING	280 DELAWARE AVENUE	1519 feet to the SSW
13	0175554	BEST-MART (CITGO)	239 SOUTH ELMWOOD AVE.	1758 feet to the SSW
14	9500234	OIL AT HIGH STREET	999 MAIN AND 24 HIGH	2326 feet to the NE
15	0375208	HURON PARKING SVCS INC	75-77 WEST HURON	2485 feet to the SSW
16	1106834	FORMER SUNOCO STATION	181 DELAWARE	2506 feet to the SSW
17	0613929	FORMER FEDERAL BUILD	111 WEST HERON STREET	2533 feet to the SSW
Active Haz Spills (Miscellaneous Spill Causes) -- Total Sites - 1			Database searched at 1/2 MILE - ASTM required search distance: 1/2 Mile	
MAP ID	FACILITY ID	FACILITY NAME	FACILITY STREET	DISTANCE & DIRECTION
18	8600065	SUTHERLANDS - TEXACO	437 DELAWARE AVENUE	0 feet
Closed Status Tank Failures -- Total Sites - 16			Database searched at 1/2 MILE - ASTM required search distance: 1/2 Mile	
MAP ID	FACILITY ID	FACILITY NAME	FACILITY STREET	DISTANCE & DIRECTION
19	9401935	NOCO ENERGY	400 VIRGINIA STREET	655 feet to the WNW
20	9311171	JOSEPH DAVIS INC	325 SOUTH ELMWOOD	1092 feet to the SW
21	8902410	BRADLEY SUNOCO	553 DELAWARE AVENUE	1149 feet to the NNE
22	0551547	UNIFORM NAME MAKERS INC	742 WASHINGTON STREET	1360 feet to the SE
23	8808966	BENDERSON DEVELOPMENT	584 DELAWARE AVENUE	1492 feet to the NNE
24	9503691	BENDERSON DEVELOPMENT	600 DELAWARE AVENUE	1641 feet to the NNE
25	9975175	SKYDEC CORP.	251 FRANKLIN STREET	1877 feet to the S
26	8606289	473 DELEVAN CORP.	161 ELMWOOD AVENUE	2049 feet to the NNW
27	8900269	SIMON OIL COMPANY	SOUTH ELMWOOD & CHIPPEWA	2074 feet to the SSW
28	8806781	PHYSICANS IMAGING	979 MAIN STREET	2209 feet to the NE

29	9403219	KULBACK CONSTRUCTION	DELAWARE AT NORTH	2295 feet to the NNE
30	9308986	WESTBROOK 675 DELAWARE	675 DELAWARE AVENUE	2332 feet to the NNE
31	9709172	SINCLAIR RADIO OF BUFFALO	695 DELAWARE AVENUE	2518 feet to the NNE
32	9402510	NYSDOH ROSWELL PARK	ELM AND CARLTON STREETS	2539 feet to the ENE
33	9206876	NYSDOH ROSWELL LOADING DK	ELM & CARLTON	2539 feet to the ENE
34	8905775	ROSWELL PARK	666 ELM STREET	2539 feet to the ENE

Closed Status Tank Test Failures -- Total Sites - 7

MAP ID	FACILITY ID	FACILITY NAME
35	9306552	ALLENTOWN TRADING COMPANY
36	0111280	BUFFALO SCHOOL # 76
37	9404468	BENDERSON 600 DELAWARE
38	0375434	E C C #36
39	0375433	E.C.C. #36
40	9301132	ROSWELL CANCER INSTITUTE
41	0750760	ROSWELL PARK

Database searched at 1/2 MILE - ASTM required search distance: 1/2 Mile

FACILITY STREET	DISTANCE & DIRECTION
553 DELAWARE AVENUE	1149 feet to the NNE
300 SOUTH ELMWOOD AVE	1276 feet to the SW
600 DELAWARE AVENUE	1641 feet to the NNE
10 DAYS PARK	2062 feet to the WNW
10 DAYS PARK	2062 feet to the WNW
ELM AND CARLTON STREETS	2539 feet to the ENE
ELM AT CARLTON	2539 feet to the ENE

Closed Status Spills (Unknown Causes & Other Causes) -- Total Sites - 39

MAP ID	FACILITY ID	FACILITY NAME
42	9004148	ODOR AT 499 DELAWARE
43	0009295	CONTAMINATION AT LOT
44	1009920	FORMER GAS STATION - 120 W. TUPPER ST INC.
45	8803675	FLYNN'S BAR AND GRILL
46	0175129	MOPED REPAIR SHOP
47	0600472	MARYNER APARTMENTS
48	8903811	MONARCH CAST COMPANY
49	8600458	TRICO PRODUCTS
50	9975115	DEMOLISHED BUILDING
51	9702249	SEWAGE BACKUP AT BUILDING
52	0275050	TRI-GRAPHICS
53	9502144	ELMWOOD AND ALLEN
54	9506393	CYLINDERS ON FRANLIN
55	9910045	BUFFALO FIRE HOUSE #9
56	0475080	STORED HAZ MATERIAL
57	9875053	US POSTAL SERVICE
58	8907967	CITY OF BUFFALO
59	9712987	SHEA'S PERFORMING ARTS
60	8709670	FUMES IN HOUSE
61	0301761	THEATRE PLACE
62	0207429	ROSWELL PARK CANER INSTIT
63	9708558	LAMAR ADVERTISING
64	1101577	BEHIND BARCELONA AND PEARL BAR
65	0075664	DEMOLITION SITE
66	0911950	TAPESTRY CHARTER SCHOOL
67	0911848	DAYS PARK SCHOOL
68	0275248	COMMERCIAL BUILDING
69	9001514	WILSON MOLINA RESIDENCE
70	0485430	EMPTY HARDWARE STORE
71	9508300	BUFFALO GENERAL HOSPITAL
72	0905199	CHANNEL 2 BUILDING
73	9503436	IHRIG RESIDENCE
74	9107557	FUMES IN BASEMENT
75	9107761	WATERFRONT PRINTING

Database searched at 1/2 MILE - ASTM required search distance: 1/2 Mile

FACILITY STREET	DISTANCE & DIRECTION
499 DELAWARE AVENUE	663 feet to the NNE
ELMWOOD/WEST TUPPER	954 feet to the SW
267 S. ELMWOOD	985 feet to the SW
815 MAIN STREET	1078 feet to the E
753 MAIN STREET	1085 feet to the SE
40 MARYNER/MARYLAND	1154 feet to the NW
505 PEARL STREET	1237 feet to the SSE
GOODELL & WASHINGTON	1258 feet to the ESE
MAIN AND EAST TUPPER	1259 feet to the SE
560 DELAWARE AVENUE	1267 feet to the NNE
78 ALLEN OR 99 VIRGINIA	1276 feet to the NNE
ELMWOOD AND ALLEN	1393 feet to the NNW
283 FRANKLIN STREET	1442 feet to the S
WASHINGTON AND TUPPER	1489 feet to the SE
60 COLLEGE AVENUE	1500 feet to the NW
701 WASHINGTON STREET	1521 feet to the SE
MAIN AND CARLTON STREETS	1532 feet to the NE
646 MAIN STREET	1706 feet to the SSE
51 IRVING STREET	1775 feet to the N
431-439 PEARL STREET	1780 feet to the S
VIRGINIA ST/ELLCOTT ST	1826 feet to the ENE
105 WEST AVENUE	1953 feet to the W
414 PEARL STREET	1988 feet to the S
295 MARYLAND STREET	2018 feet to the WNW
10 DAYS PARK	2062 feet to the WNW
10 DAYS PARK	2062 feet to the WNW
477-481 ELLICOTT STREET	2122 feet to the SE
155 WHITNEY PLACE	2248 feet to the W
221-225 VIRGINIA	2256 feet to the WSW
999 MAIN STREET	2326 feet to the NE
201 BLOCK OF DELAWARE AVE	2336 feet to the SSW
71 NORTH STREET	2398 feet to the NNE
158 PROSPECT AVENUE	2468 feet to the WSW
WATERFRONT PRINTING	2496 feet to the WSW

76	0275213	PARKING RAMP	111 WEST HURON STREET	2533 feet to the SSW
77	9975440	ROSWELL PARK CANCER INST	CARLTON STREET	2539 feet to the ENE
78	9975436	ROSWELL PARK CANCER INST	CARLTON STREET	2539 feet to the ENE
79	8706549	ROSWELL PARK	666 ELM STREET	2539 feet to the ENE
80	0375137	HURST BUILDING	FRANKLIN & WEST HURON	2574 feet to the S

Closed Status Spills (Miscellaneous Spill Causes) -- Total Sites - 14

MAP ID	FACILITY ID	FACILITY NAME
81	9703770	COLLANA BROTHERS TRUCK
82	1004027	RESIDENTIAL AREA
83	8807218	SCHMIDTS AUTOBODY & GLASS
84	9875358	BENCHMARK ASSOCIATES
85	9800039	BENCHMARK DEVELOPMENT
86	9802624	DEPENDABLE CAB
87	1103883	VAULT 475
88	8602901	69 ELMWOOD AVE
89	1110629	ROADWAY
90	9212975	TRICO
91	0890822	SCHOOL #76
92	0175220	2 ABANDONED DRUMS
93	9011570	WATERFRONT PRINTING CO.
94	0507232	COMPUTER TASK GROUP

Database searched at 1/2 MILE - ASTM required search distance: 1/2 Mile

FACILITY STREET	DISTANCE & DIRECTION
SOUTH ELMWOOD AVENUE	572 feet to the WSW
192 EDWARD STREET	722 feet to the W
740 MAIN STREET	982 feet to the SE
325 DELAWARE AVENUE	1061 feet to the SSW
325 DELAWARE AVE	1061 feet to the SSW
757 MAIN STREET	1077 feet to the ESE
321 DELAWARE AVE	1096 feet to the SSW
69 ELMWOOD AVE.	1166 feet to the NNW
77 ELM WOOD	1259 feet to the NNW
817 WASHINGTON STREET	1262 feet to the E
300 S ELMWOOD AVE	1276 feet to the SW
MARYLAND & WEST	2163 feet to the W
170 PROSPECT AVENUE	2496 feet to the WSW
700 DELAWARE AVE	2599 feet to the NNE

Petroleum Bulk Storage Sites -- Total Sites - 12

MAP ID	FACILITY ID	FACILITY NAME
95	9-223905	THE BUFFALO CLUB
96	9-222615	NOCO MOTOR FUELS S-45
97	9-600239	UNITED IMPORT MOTORS
98	9-500666	BENCHMARK 325 DELAWARE ASSOCIATES LP
99	9-600520	MCI - BFLYNY
100	9-600548	NY1357
101	9-601135	LEVEL 3 COMMUNICATIONS-BFLONYGO
102	9-224235	120 W. TUPPER STREET, INC.
103	9-600940	CHILD & FAMILY SERVICES
104	9-220817	ALLENTOWN TRADING COMPANY
105	9-423572	P.S. #76 HERMAN BADILLO ACADEMY
106	9-220450	TRICO PRODUCTS CORPORATION #1

Database searched at 1/4 MILE - ASTM required search distance: Property & Adjacent

FACILITY STREET	DISTANCE & DIRECTION
388 DELAWARE AVE	505 feet to the SSW
400 VIRGINIA AVE	652 feet to the WNW
548 PEARL STREET	809 feet to the SE
325 DELAWARE AVENUE	1061 feet to the SSW
325 DELAWARE AVENUE	1061 feet to the SSW
325 DELAWARE AVENUE	1061 feet to the SSW
325 DELAWARE AVENUE	1061 feet to the SSW
325 SOUTH ELMWOOD AVE	1092 feet to the SW
330 DELAWARE AVE	1095 feet to the SSW
553 DELAWARE AVE	1163 feet to the NNE
300 S ELMWOOD AVE	1218 feet to the SW
817 WASHINGTON ST	1269 feet to the E

Hazardous Waste Generators, Transporters -- Total Sites - 23

MAP ID	FACILITY ID	FACILITY NAME
107	NYD982276313	NYSDEC
108	NYD986887461	STAR ENTERPRISE
109	NYD986947869	CUMBERLAND FARMS
110	NYD982279259	SCHMIDTS AUTO BODY & GLASS
111	NYP000967471	NIAGARA MOHAWK A NATIONAL GRID CO
112	NYD986965242	RESTORATION WORKS
113	NYD986965242	RESTORATION WORKS INC
114	NY0000061457	JOSEPH DAVIS CORPORATION
115	NYN00009A416	SAMS AUTO REPAIR INC
116	NYD013708896	SAMMYS AUTO REPAIR
117	NYD980762439	COURIER EXPRESS
118	NYD982720583	WGR RADIO
119	NYD000810960	CONSOLIDATED RAIL CORPORATION

Database searched at 1/4 MILE - ASTM required search distance: Property & Adjacent

FACILITY STREET	DISTANCE & DIRECTION
437 DELAWARE AVE	0 feet
455 DELAWARE	226 feet to the N
400 VIRGINIA & ELMWOOD	652 feet to the WNW
555 PEARL STREET	791 feet to the SE
DELAWARE AVE & W TUPPER ST VAULT 4-74	804 feet to the SSW
810 MAIN STREET	840 feet to the E
9-11 ST LOUIS PL	840 feet to the E
120 WEST TUPPER	877 feet to the SW
149 WEST TUPPER ST	994 feet to the SW
149 WEST TUPPER	994 feet to the SW
795 MAIN STREET	1000 feet to the ESE
464 FRANKLIN ST	1034 feet to the NE
325 DELAWARE	1061 feet to the SSW

120	NYD982793838	JOSEPH DAVIS INC	325 SOUTH ELMWOOD	1090 feet to the SW
121	NYP000967463	NIAGARA MOHAWK A NATIONAL GRID CO	DELAWARE AVE & TRACY ST CORNER OF	1169 feet to the SSW
122	NYD986995181	CELLULAR PRODUCTS	872 MAIN STREET	1177 feet to the ENE
123	NY0000370734	SATURN RINGS	505 PEARL ST	1233 feet to the SSE
124	NYD002104552	PM REFINING INCORPORATED	505 PEARL ST	1233 feet to the SSE
125	NYD013744180	M & V RING CO INC	505 PEARL ST	1233 feet to the SSE
126	NYD002107555	CUTTING ROOM APPLIANCE	779 WASHINGTON STREET	1238 feet to the ESE
127	NYD005574371	CUTTING ROOM APPLIANCES	799 WASHINGTON STREET	1238 feet to the ESE
128	NYD002107399	CENTURY CENTER	817 WASHINGTON ST	1269 feet to the E
129	NYR000037259	BUFFALO BOARD OF ED - PUBLIC SCHOOL #76	300 S ELMWOOD AVE	1273 feet to the SW

Toxic Release Inventory Sites -- Total Sites - 2

MAP ID	FACILITY ID	FACILITY NAME
130	14202PMRFN505PE	PM REFINING INC.
131	14203TRCPR817WA	TRICO PRODS. CORP.

Database searched at 1/4 MILE - Non-ASTM Database

FACILITY STREET	DISTANCE & DIRECTION
505 PEARL ST.	1241 feet to the SSE
817 WASHINGTON ST.	1256 feet to the E

Air Discharge Sites -- Total Sites - 5

MAP ID	FACILITY ID	FACILITY NAME
132	3602900178	HOOVER & STRONG INC
133	3602900151	GSA-BUILDING SITE
134	3602900082	NATL GYPSUM/GOLD BND
135	3602900124	TRICO PROD-PLANT 1
136	3602900118	AGWAY INC

Database searched at 1/4 MILE - Non-ASTM Database

FACILITY STREET	DISTANCE & DIRECTION
119 W. TUPPER ST.	816 feet to the SW
20-50 ELMWOOD AVENUE	950 feet to the NW
325 DELAWARE AVE	1061 feet to the SSW
817 WASHINGTON STREET	1256 feet to the E
560 DELAWARE AVE	1268 feet to the N

Civil & Administrative Enforcement Docket Sites -- Total Sites - 1

MAP ID	FACILITY ID	FACILITY NAME
137	NYD067529347	FPPF CHEMICAL CO INC

Database searched at 1/4 MILE - Non-ASTM Database

FACILITY STREET	DISTANCE & DIRECTION
117 W TUPPER ST	808 feet to the SSW

Identified Toxic Sites by Proximity

437 Delaware Ave, Buffalo, NY 14202

* Compass directions can vary substantially for sites located very close to the subject property address.

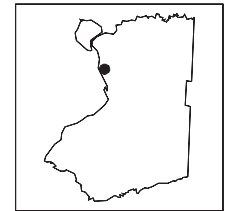

Map Id#	Site Name	Site Street	Approximate Distance & Direction From Property	Toxic Site Category
18	SUTHERLANDS - TEXACO	437 DELAWARE AVENUE	0 feet	Active Haz Spill (Misc. Spill Cause)
107	NYSDEC	437 DELAWARE AVE	0 feet	Hazardous Waste Generator/Transporter
108	STAR ENTERPRISE	455 DELAWARE	226 feet to the N	Hazardous Waste Generator/Transporter
95	THE BUFFALO CLUB	388 DELAWARE AVE	505 feet to the SSW	Petroleum Bulk Storage Site
81	COLLANA BROTHERS TRUCK	SOUTH ELMWOOD AVENUE	572 feet to the WSW	Closed Status Spill (Misc. Spill Cause)
96	NOCO MOTOR FUELS S-45	400 VIRGINIA AVE	791 feet to the WNW	Petroleum Bulk Storage Site
109	CUMBERLAND FARMS	400 VIRGINIA & ELMWOOD	652 feet to the WNW	Hazardous Waste Generator/Transporter
19	NOCO ENERGY	400 VIRGINIA STREET	655 feet to the WNW	Closed Status Tank Failure
42	ODOR AT 499 DELAWARE	499 DELAWARE AVENUE	663 feet to the NNE	Closed Status Spill (Unk/Other Cause)
82	RESIDENTIAL AREA	192 EDWARD STREET	722 feet to the W	Closed Status Spill (Misc. Spill Cause)
110	SCHMIDTS AUTO BODY & GLASS	555 PEARL STREET	791 feet to the SE	Hazardous Waste Generator/Transporter
111	NIAGARA MOHAWK A NATIONAL GRID CO	DELAWARE AVE & W TUPPER ST VAULT 4-74	804 feet to the SSW	Hazardous Waste Generator/Transporter
137	FPPF CHEMICAL CO INC	117 W TUPPER ST	808 feet to the SSW	Civil & Admin. Enforcement Docket Site
97	UNITED IMPORT MOTORS	548 PEARL STREET	809 feet to the SE	Petroleum Bulk Storage Site
132	HOOVER & STRONG INC	119 W. TUPPER ST.	816 feet to the SW	Air Discharge Site
112	RESTORATION WORKS	810 MAIN STREET	840 feet to the E	Hazardous Waste Generator/Transporter
113	RESTORATION WORKS INC	9-11 ST LOUIS PL	840 feet to the E	Hazardous Waste Generator/Transporter
114	JOSEPH DAVIS CORPORATION	120 WEST TUPPER	877 feet to the SW	Hazardous Waste Generator/Transporter
133	GSA-BUILDING SITE	20-50 ELMWOOD AVENUE	950 feet to the NW	Air Discharge Site
43	CONTAMINATION AT LOT	ELMWOOD/WEST TUPPER	954 feet to the SW	Closed Status Spill (Unk/Other Cause)
83	SCHMIDTS AUTOBODY & GLASS	740 MAIN STREET	982 feet to the SE	Closed Status Spill (Misc. Spill Cause)
44	FORMER GAS STATION - 120 W. TUPPER ST INC.	267 S. ELMWOOD	985 feet to the SW	Closed Status Spill (Unk/Other Cause)
115	SAMS AUTO REPAIR INC	149 WEST TUPPER ST	994 feet to the SW	Hazardous Waste Generator/Transporter
116	SAMMYS AUTO REPAIR	149 WEST TUPPER	994 feet to the SW	Hazardous Waste Generator/Transporter
117	COURIER EXPRESS	795 MAIN STREET	1000 feet to the ESE	Hazardous Waste Generator/Transporter
118	WGR RADIO	464 FRANKLIN ST	1034 feet to the NE	Hazardous Waste Generator/Transporter
84	BENCHMARK ASSOCIATES	325 DELAWARE AVENUE	1061 feet to the SSW	Closed Status Spill (Misc. Spill Cause)
85	BENCHMARK DEVELOPMENT	325 DELAWARE AVE	1061 feet to the SSW	Closed Status Spill (Misc. Spill Cause)
98	BENCHMARK 325 DELAWARE ASSOCIATES LP	325 DELAWARE AVENUE	1061 feet to the SSW	Petroleum Bulk Storage Site
99	MCI - BFLNY	325 DELAWARE AVENUE	1061 feet to the SSW	Petroleum Bulk Storage Site
100	NY1357	325 DELAWARE AVENUE	1061 feet to the SSW	Petroleum Bulk Storage Site
101	LEVEL 3 COMMUNICATIONS-BFLONYGO	325 DELAWARE AVENUE	1061 feet to the SSW	Petroleum Bulk Storage Site
119	CONSOLIDATED RAIL CORPORATION	325 DELAWARE	1061 feet to the SSW	Hazardous Waste Generator/Transporter
134	NATL GYPSUM/GOLD BND	325 DELAWARE AVE	1061 feet to the SSW	Air Discharge Site
86	DEPENDABLE CAB	757 MAIN STREET	1077 feet to the ESE	Closed Status Spill (Misc. Spill Cause)
45	FLYNN'S BAR AND GRILL	815 MAIN STREET	1078 feet to the E	Closed Status Spill (Unk/Other Cause)
46	MOPED REPAIR SHOP	753 MAIN STREET	1085 feet to the SE	Closed Status Spill (Unk/Other Cause)
120	JOSEPH DAVIS INC	325 SOUTH ELMWOOD	1090 feet to the SW	Hazardous Waste Generator/Transporter
20	JOSEPH DAVIS INC	325 SOUTH ELMWOOD	1092 feet to the SW	Closed Status Tank Failure
102	120 W. TUPPER STREET, INC.	325 SOUTH ELMWOOD AVE	1092 feet to the SW	Petroleum Bulk Storage Site
103	CHILD & FAMILY SERVICES	330 DELAWARE AVE	1095 feet to the SSW	Petroleum Bulk Storage Site
87	VAULT 475	321 DELAWARE AVE	1096 feet to the SSW	Closed Status Spill (Misc. Spill Cause)
21	BRADLEY SUNOCO	553 DELAWARE AVENUE	1149 feet to the NNE	Closed Status Tank Failure
35	ALLENTOWN TRADING COMPANY	553 DELAWARE AVENUE	1149 feet to the NNE	Closed Status Tank Test Failure
47	MARYNER APARTMENTS	40 MARYNER/MARYLAND	1154 feet to the NW	Closed Status Spill (Unk/Other Cause)

104	ALLENTOWN TRADING COMPANY	553 DELAWARE AVE	1163 feet to the NNE	Petroleum Bulk Storage Site
88	69 ELMWOOD AVE	69 ELMWOOD AVE.	1166 feet to the NNW	Closed Status Spill (Misc. Spill Cause)
121	NIAGARA MOHAWK A NATIONAL GRID CO	DELAWARE AVE & TRACY ST CORNER OF	1169 feet to the SSW	Hazardous Waste Generator/Transporter
122	CELLULAR PRODUCTS	872 MAIN STREET	1177 feet to the ENE	Hazardous Waste Generator/Transporter
105	P.S. #76 HERMAN BADILLO ACADEMY	300 S ELMWOOD AVE	1218 feet to the SW	Petroleum Bulk Storage Site
123	SATURN RINGS	505 PEARL ST	1233 feet to the SSE	Hazardous Waste Generator/Transporter
124	PM REFINING INCORPORATED	505 PEARL ST	1233 feet to the SSE	Hazardous Waste Generator/Transporter
125	M & V RING CO INC	505 PEARL ST	1233 feet to the SSE	Hazardous Waste Generator/Transporter
48	MONARCH CAST COMPANY	505 PEARL STREET	1237 feet to the SSE	Closed Status Spill (Unk/Other Cause)
126	CUTTING ROOM APPLIANCE	779 WASHINGTON STREET	1238 feet to the ESE	Hazardous Waste Generator/Transporter
127	CUTTING ROOM APPLIANCES	799 WASHINGTON STREET	1238 feet to the ESE	Hazardous Waste Generator/Transporter
130	PM REFINING INC.	505 PEARL ST.	1241 feet to the SSE	Toxic Release Inventory Site
11	CENTURY CENTER	817 WASHINGTON ST	1256 feet to the E	Hazardous Waste Treat, Storage, Disposal
131	TRICO PRODS. CORP.	817 WASHINGTON ST.	1256 feet to the E	Toxic Release Inventory Site
135	TRICO PROD-PLANT 1	817 WASHINGTON STREET	1256 feet to the E	Air Discharge Site
49	TRICO PRODUCTS	GOODELL & WASHINGTON	1258 feet to the ESE	Closed Status Spill (Unk/Other Cause)
50	DEMOLISHED BUILDING	MAIN AND EAST TUPPER	1259 feet to the SE	Closed Status Spill (Unk/Other Cause)
89	ROADWAY	77 ELM WOOD	1259 feet to the NNW	Closed Status Spill (Misc. Spill Cause)
90	TRICO	817 WASHINGTON STREET	1262 feet to the E	Closed Status Spill (Misc. Spill Cause)
51	SEWAGE BACKUP AT BUILDING	560 DELAWARE AVENUE	1267 feet to the NNE	Closed Status Spill (Unk/Other Cause)
136	AGWAY INC	560 DELAWARE AVE	1268 feet to the N	Air Discharge Site
3	CENTURY CENTER	817 WASHINGTON ST	1269 feet to the E	RCRA Corrective Action Site
106	TRICO PRODUCTS CORPORATION #1	817 WASHINGTON ST	1269 feet to the E	Petroleum Bulk Storage Site
128	CENTURY CENTER	817 WASHINGTON ST	1269 feet to the E	Hazardous Waste Generator/Transporter
129	BUFFALO BOARD OF ED - PUBLIC SCHOOL #76	300 S ELMWOOD AVE	1273 feet to the SW	Hazardous Waste Generator/Transporter
36	BUFFALO SCHOOL # 76	300 SOUTH ELMWOOD AVE	1276 feet to the SW	Closed Status Tank Test Failure
52	TRI-GRAPHICS	78 ALLEN OR 99 VIRGINIA	1276 feet to the NNE	Closed Status Spill (Unk/Other Cause)
91	SCHOOL #76	300 S ELMWOOD AVE	1276 feet to the SW	Closed Status Spill (Misc. Spill Cause)
22	UNIFORM NAME MAKERS INC	742 WASHINGTON STREET	1360 feet to the SE	Closed Status Tank Failure
53	ELMWOOD AND ALLEN	ELMWOOD AND ALLEN	1393 feet to the NNW	Closed Status Spill (Unk/Other Cause)
54	CYLINDERS ON FRANKLIN	283 FRANKLIN STREET	1442 feet to the S	Closed Status Spill (Unk/Other Cause)
55	BUFFALO FIRE HOUSE #9	WASHINGTON AND TUPPER	1489 feet to the SE	Closed Status Spill (Unk/Other Cause)
23	BENDERSON DEVELOPMENT	584 DELAWARE AVENUE	1492 feet to the NNE	Closed Status Tank Failure
56	STORED HAZ MATERIAL	60 COLLEGE AVENUE	1500 feet to the NW	Closed Status Spill (Unk/Other Cause)
12	MATHEWS BUILDING	280 DELAWARE AVENUE	1519 feet to the SSW	Active Haz Spill (Unknown/Other Cause)
57	US POSTAL SERVICE	701 WASHINGTON STREET	1521 feet to the SE	Closed Status Spill (Unk/Other Cause)
58	CITY OF BUFFALO	MAIN AND CARLTON STREETS	1532 feet to the NE	Closed Status Spill (Unk/Other Cause)
5	275 FRANKLIN STREET - OFF-SITE	275 FRANKLIN STREET	1602 feet to the S	Brownfields Site
6	275 FRANKLIN STREET	275 FRANKLIN STREET	1607 feet to the S	Brownfields Site
24	BENDERSON DEVELOPMENT	600 DELAWARE AVENUE	1641 feet to the NNE	Closed Status Tank Failure
37	BENDERSON 600 DELAWARE	600 DELAWARE AVENUE	1641 feet to the NNE	Closed Status Tank Test Failure
59	SHEA'S PERFORMING ARTS	646 MAIN STREET	1706 feet to the SSE	Closed Status Spill (Unk/Other Cause)
7	432 PEARL STREET	432 PEARL STREET	1719 feet to the S	Brownfields Site
13	BEST-MART (CITGO)	239 SOUTH ELMWOOD AVE.	1758 feet to the SSW	Active Haz Spill (Unknown/Other Cause)
60	FUMES IN HOUSE	51 IRVING STREET	1775 feet to the N	Closed Status Spill (Unk/Other Cause)
61	THEATRE PLACE	431-439 PEARL STREET	1780 feet to the S	Closed Status Spill (Unk/Other Cause)
62	ROSWELL PARK CANER INSTIT	VIRGINIA ST/ELLICOTT ST	1826 feet to the ENE	Closed Status Spill (Unk/Other Cause)
25	SKYDEC CORP.	251 FRANKLIN STREET	1877 feet to the S	Closed Status Tank Failure
8	295 MARYLAND STREET	295 MARYLAND STREET	1892 feet to the W	Brownfields Site
63	LAMAR ADVERTISING	105 WEST AVENUE	1953 feet to the W	Closed Status Spill (Unk/Other Cause)
64	BEHIND BARCELONA AND PEARL BAR	414 PEARL STREET	1988 feet to the S	Closed Status Spill (Unk/Other Cause)
65	DEMOLITION SITE	295 MARYLAND STREET	2018 feet to the WNW	Closed Status Spill (Unk/Other Cause)
26	473 DELEVAN CORP.	161 ELMWOOD AVENUE	2049 feet to the NNW	Closed Status Tank Failure

38	E C C #36	10 DAYS PARK	2062 feet to the WNW	Closed Status Tank Test Failure
39	E.C.C. #36	10 DAYS PARK	2062 feet to the WNW	Closed Status Tank Test Failure
66	TAPESTRY CHARTER SCHOOL	10 DAYS PARK	2062 feet to the WNW	Closed Status Spill (Unk/Other Cause)
67	DAYS PARK SCHOOL	10 DAYS PARK	2062 feet to the WNW	Closed Status Spill (Unk/Other Cause)
27	SIMON OIL COMPANY	SOUTH ELMWOOD & CHIPPEWA	2074 feet to the SSW	Closed Status Tank Failure
68	COMMERCIAL BUILDING	477-481 ELLICOTT STREET	2122 feet to the SE	Closed Status Spill (Unk/Other Cause)
92	2 ABANDONED DRUMS	MARYLAND & WEST	2163 feet to the W	Closed Status Spill (Misc. Spill Cause)
28	PHYSICANS IMAGING	979 MAIN STREET	2209 feet to the NE	Closed Status Tank Failure
9	FORMER MOBIL SERVICE STATION 99-MST	979 MAIN STREET	2214 feet to the NE	Brownfields Site
69	WILSON MOLINA RESIDENCE	155 WHITNEY PLACE	2248 feet to the W	Closed Status Spill (Unk/Other Cause)
70	EMPTY HARDWARE STORE	221-225 VIRGINIA	2256 feet to the WSW	Closed Status Spill (Unk/Other Cause)
29	KULBACK CONSTRUCTION	DELAWARE AT NORTH	2295 feet to the NNE	Closed Status Tank Failure
14	OIL AT HIGH STREET	999 MAIN AND 24 HIGH	2326 feet to the NE	Active Haz Spill (Unknown/Other Cause)
71	BUFFALO GENERAL HOSPITAL	999 MAIN STREET	2326 feet to the NE	Closed Status Spill (Unk/Other Cause)
30	WESTBROOK 675 DELAWARE	675 DELAWARE AVENUE	2332 feet to the NNE	Closed Status Tank Failure
72	CHANNEL 2 BUILDING	201 BLOCK OF DELAWARE AVE	2336 feet to the SSW	Closed Status Spill (Unk/Other Cause)
73	IHRIG RESIDENCE	71 NORTH STREET	2398 feet to the NNE	Closed Status Spill (Unk/Other Cause)
10	200 DELAWARE AVE PROJECT	200 DELAWARE AVE	2428 feet to the SSW	Brownfields Site
74	FUMES IN BASEMENT	158 PROSPECT AVENUE	2468 feet to the WSW	Closed Status Spill (Unk/Other Cause)
15	HURON PARKING SVCS INC	75-77 WEST HURON	2485 feet to the SSW	Active Haz Spill (Unknown/Other Cause)
75	WATERFRONT PRINTING	WATERFRONT PRINTING	2496 feet to the WSW	Closed Status Spill (Unk/Other Cause)
93	WATERFRONT PRINTING CO.	170 PROSPECT AVENUE	2496 feet to the WSW	Closed Status Spill (Misc. Spill Cause)
16	FORMER SUNOCO STATION	181 DELAWARE	2506 feet to the SSW	Active Haz Spill (Unknown/Other Cause)
31	SINCLAIR RADIO OF BUFFALO	695 DELAWARE AVENUE	2518 feet to the NNE	Closed Status Tank Failure
17	FORMER FEDERAL BUILD	111 WEST HERON STREET	2533 feet to the SSW	Active Haz Spill (Unknown/Other Cause)
76	PARKING RAMP	111 WEST HURON STREET	2533 feet to the SSW	Closed Status Spill (Unk/Other Cause)
32	NYSDOH ROSWELL PARK	ELM AND CARLTON STREETS	2539 feet to the ENE	Closed Status Tank Failure
33	NYSDOH ROSWELL LOADING DK	ELM & CARLTON	2539 feet to the ENE	Closed Status Tank Failure
34	ROSWELL PARK	666 ELM STREET	2539 feet to the ENE	Closed Status Tank Failure
40	ROSWELL CANCER INSTITUTE	ELM AND CARLTON STREETS	2539 feet to the ENE	Closed Status Tank Test Failure
41	ROSWELL PARK	ELM AT CARLTON	2539 feet to the ENE	Closed Status Tank Test Failure
77	ROSWELL PARK CANCER INST	CARLTON STREET	2539 feet to the ENE	Closed Status Spill (Unk/Other Cause)
78	ROSWELL PARK CANCER INST	CARLTON STREET	2539 feet to the ENE	Closed Status Spill (Unk/Other Cause)
79	ROSWELL PARK	666 ELM STREET	2539 feet to the ENE	Closed Status Spill (Unk/Other Cause)
80	HURST BUILDING	FRANKLIN & WEST HURON	2574 feet to the S	Closed Status Spill (Unk/Other Cause)
94	COMPUTER TASK GROUP	700 DELAWARE AVE	2599 feet to the NNE	Closed Status Spill (Misc. Spill Cause)
4			3568 feet to the SSE	RCRA Corrective Action Site
1	OSMOSE WOOD PRESERVING	980 ELLICOTT STREET	3894 feet to the NE	NYSDEC Inactive Haz Waste Disposal Site
2	FOURTH STREET MGP SITE	43 CAROLINA STREET	4075 feet to the SW	NYSDEC Inactive Haz Waste Disposal Site

Toxics Targeting 1 Mile Radius Map

437 Delaware Ave
Buffalo, NY 14202



Erie County



National Priority List (NPL)



Inactive Hazardous Waste Disposal Registry Site



Inact. Haz Waste Disp. Registry Qualifying



RCRA Corrective Action Facility



Site Location



Waterbody



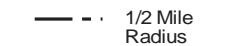
County Border



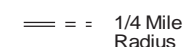
Railroad Tracks



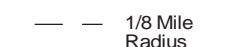
1 Mile Radius



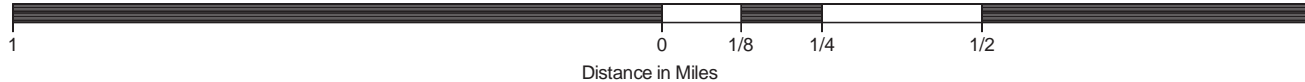
1/2 Mile Radius



1/4 Mile Radius



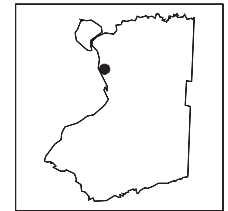

1/8 Mile Radius




















Distance in Miles

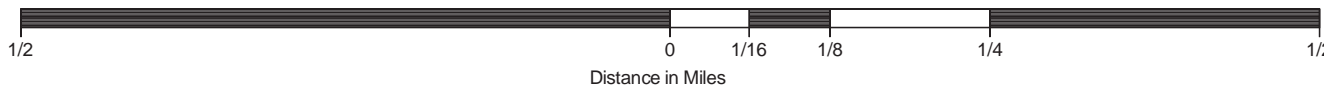
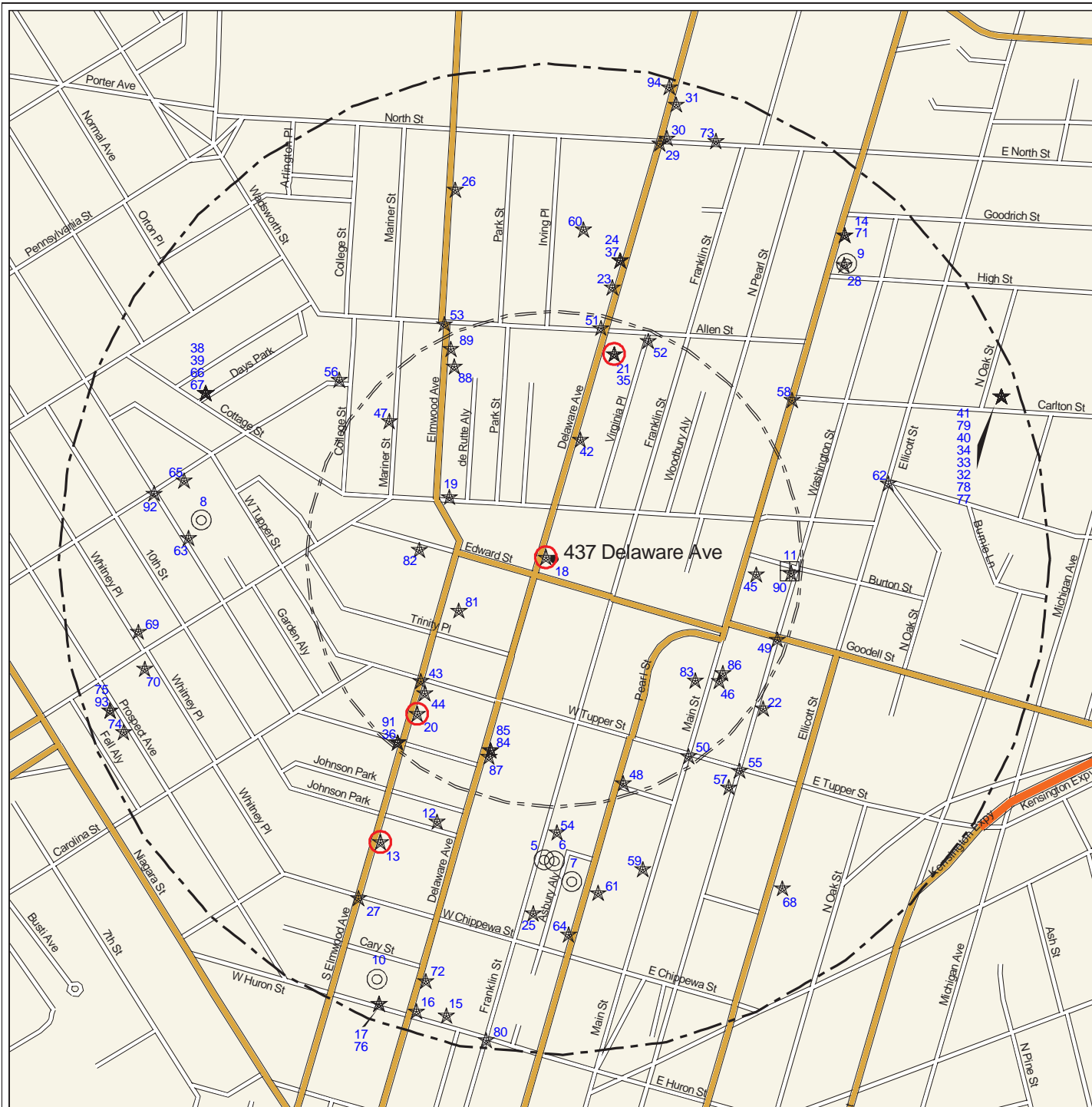
Toxics Targeting 1/2 Mile Radius Map

437 Delaware Ave
Buffalo, NY 14202



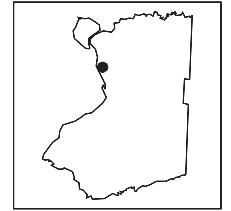

Erie County

-  Delisted NPL Site
-  CERCLIS Superfund Non-NFRAP Site
-  CERCLIS Superfund NFRAP Site
-  Hazardous Waste Treater, Storer, Disposer
-  Hazardous Substance Waste Disposal Site
-  Solid Waste Facility
-  Brownfields Site
-  Hazardous Material Spill
-  MTBE Gasoline Additive Spill
-  Site Location
-  Waterbody
-  County Border
-  Railroad Tracks
-  1 Mile Radius
-  1/2 Mile Radius
-  1/4 Mile Radius
-  1/8 Mile Radius

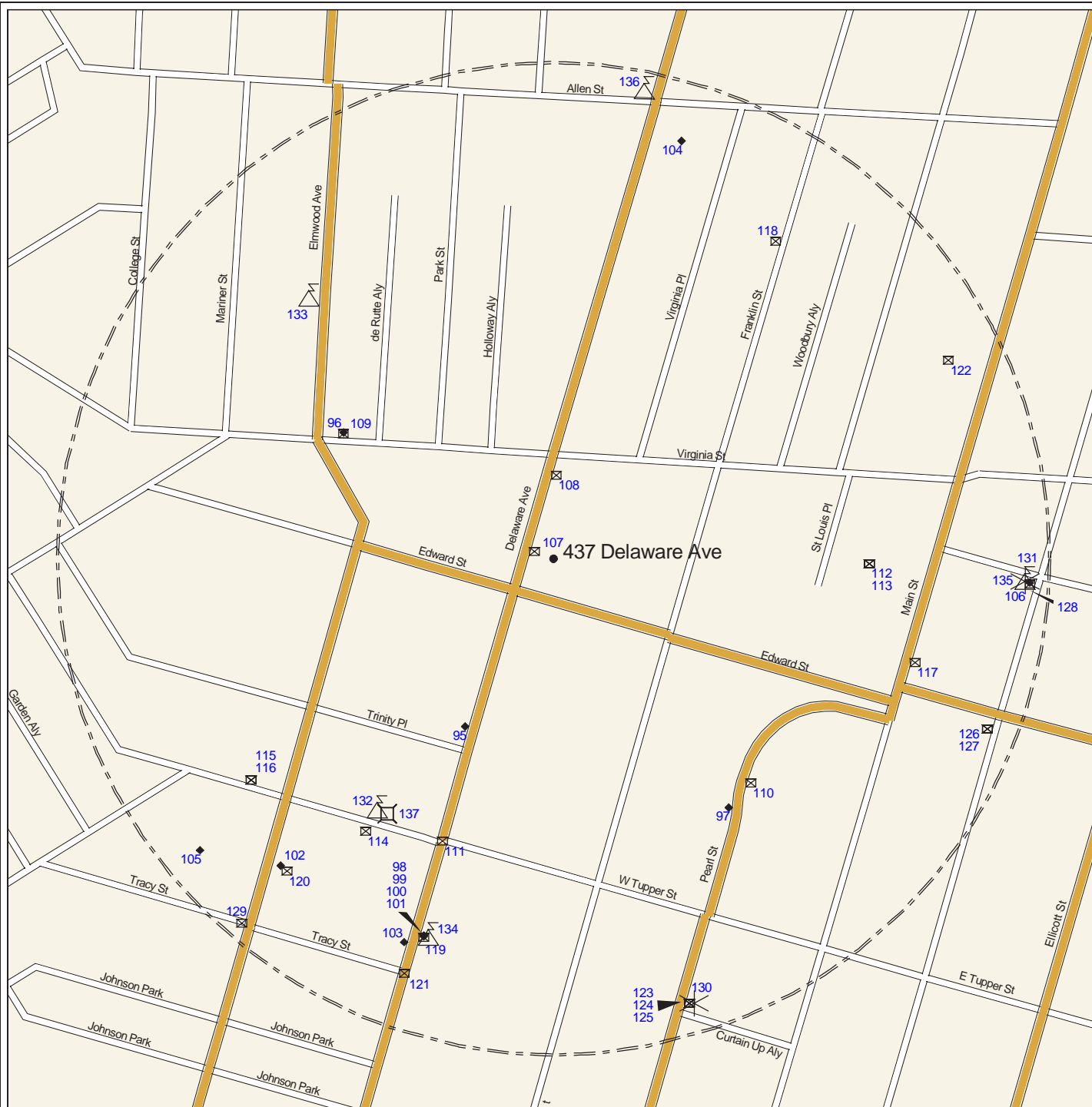


Toxics Targeting 1/4 Mile Radius Map

437 Delaware Ave
Buffalo, NY 14202

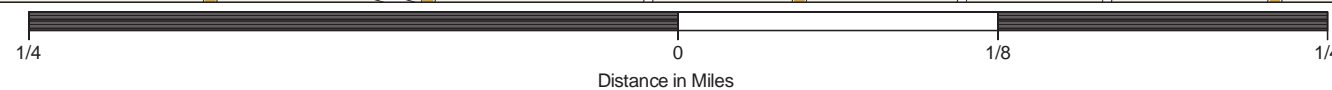


Erie County



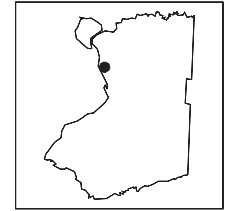

- Major Oil Storage Facility
- Chemical Storage Facility
- Toxic Release
- Wastewater Discharge
- Enforcement Docket Facility
- Air Release
- Petroleum Bulk Storage Facility
- Hazardous Waste Generator, Transp.

- Site Location
- Waterbody
- County Border
- Railroad Tracks
- 1/4 Mile Radius
- 1/8 Mile Radius

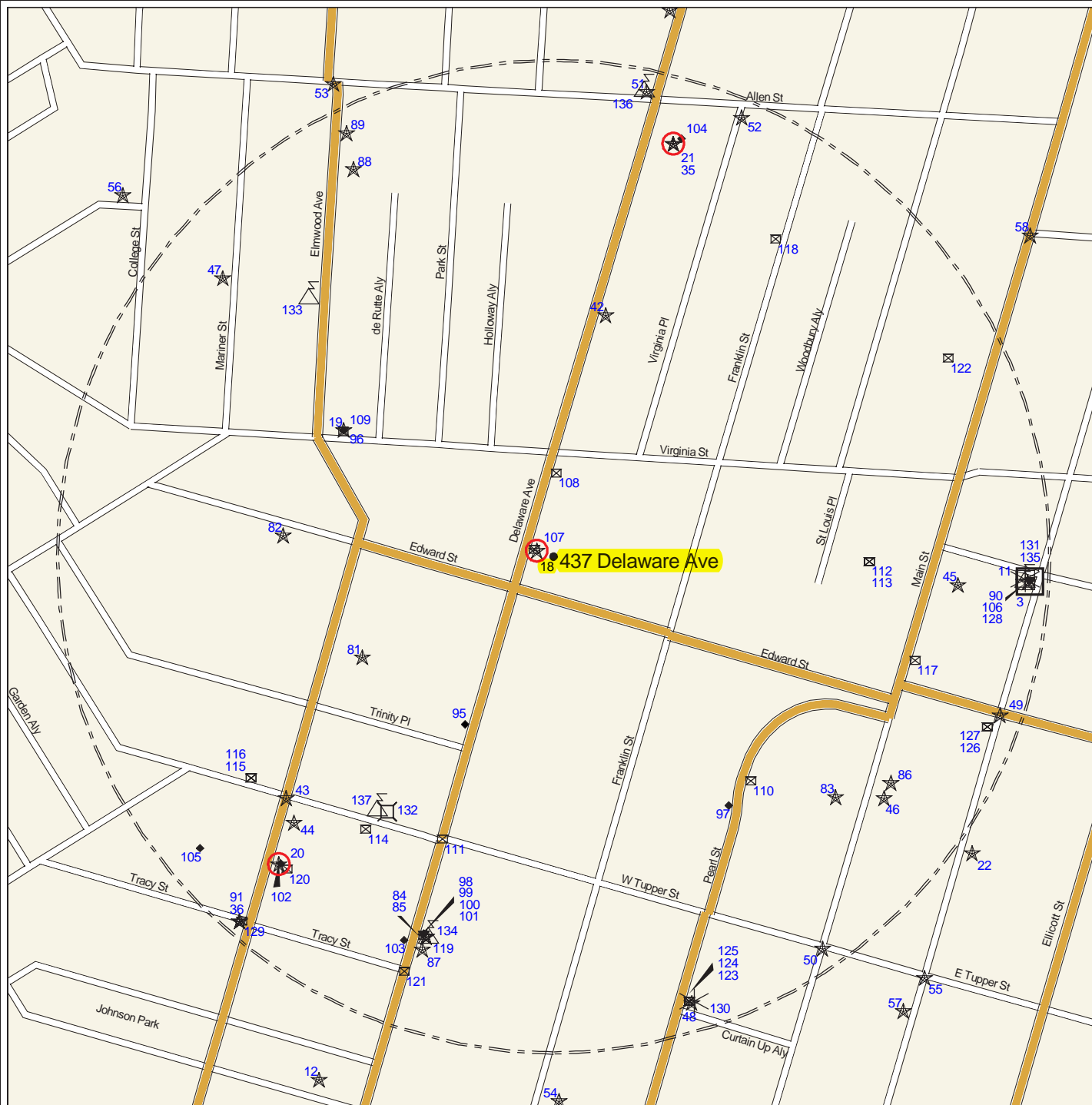


Toxics Targeting 1/4 Mile Closeup Map

437 Delaware Ave
Buffalo, NY 14202

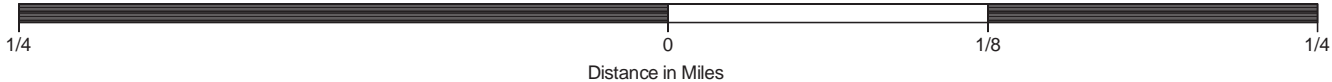


Erie County



- National Priority List (NPL) *
- CERCLIS Superfund Non-NFRAP Site **
- Inactive Hazardous Waste Disposal Registry Site *
- Hazardous Waste Treater, Storer, Disposer **
- Hazardous Substance Waste Disposal Site **
- Major Oil Storage Facility ***
- Chemical Storage Facility ***
- Toxic Release ***
- Wastewater Discharge ***
- Enforcement Docket Facility ***
- Delisted NPL Site **
- CERCLIS Superfund NFRAP Site **
- Inact. Haz Waste Disp. Registry Qualifying *
- RCRA Corrective Action Facility *
- Solid Waste Facility **
- Brownfields Site **
- Hazardous Material Spill **
- MTBE Gasoline Additive Spill **
- Petroleum Bulk Storage Facility ***
- Hazardous Waste Generator, Transp. ***
- Air Release ***
- Remediation Site Borders

- Site Location
- Waterbody
- County Border
- Railroad Tracks
- 1/4 Mile Radius
- 1/8 Mile Radius



* 1 Mile Search Radius
** 1/2 Mile Search Radius
*** 1/4 Mile Search Radius

Section Two: Toxic Site Profiles

The heading of each *Toxic Site Profile* refers to the site's map location and details:

- The facility name, address, city, state, and zip code.
- Any changes that were made to a site's address in order to map its location.
- The site mapping method that was used (see *How Sites are Located*, at the end of this section for more information).

Toxic Site Profiles summarize information provided by site owners or operators and government agencies regarding various toxic chemical activities reported at each site, such as:

- Whether chemicals were stored, produced, transported, discharged or disposed of.
- The name of chemicals and their Chemical Abstract Series (CAS) numbers.
- The amount of chemicals and the units (gallons/pounds) the chemical was measured in.
- Whether the site or storage tanks at the site are currently active or inactive.
- Special codes used by government agencies to regulate hazardous waste activities at some sites, or a complete description of the codes follows the profiles section.

For selected individual chemicals reported at various toxic sites, some potential health effect summary information appears below the site profile. Each potential health effect summary identifies chemicals by name and by Chemical Abstract Series (CAS) Number. An "x" under each potential health effect heading indicates positive toxicity testing results reported by the National Institute of Occupational Safety and Health's Registry of Toxic Effects of Chemical Substances (RTECS). Some chemicals (mostly appearing in profiles of Hazardous Waste facilities), are reported as mixtures, and RTECS health effect information is only available for individual chemicals. In addition, RTECS only provides information on approximately 100,000 common chemicals. Consequently, the absence of potential health effect summary information for a particular chemical identified in a Toxic Site Profile does not necessarily mean that the chemical does not pose potential health effects.

The Maximum Contaminant Level (MCL) in drinking water allowed for selected chemicals is also noted. In most cases, the only applicable MCL has been set by the New York State Department of Health (NYSDOH). Where NYSDOH has not set an MCL, the federal standard, if one exists, is listed and is marked by an asterisk.

Presented below are column headings that describe the health effect definitions used in RTECS and applicable New York State and federal drinking water standards. Reference sources for information presented in this section are also provided.

ACUTE TOX: **Acute Toxicity:** Short-term exposure to this chemical can cause lethal and non-lethal toxicity effects not included in the following four categories.

TUMOR TOX: **Tumorigenic Toxicity:** The chemical can cause an increase in the incidence of tumors.

MUTAG TOX: **Mutagenic Toxicity:** The chemical can cause genetic alterations that are passed from one generation to the next.

REPRO TOX: **Reproductive Toxicity:** May signify one of the following effects: maternal effects, paternal effects, effects on fertility, effects on the embryo or fetus, specific developmental abnormalities, tumorigenic effects, or effects on the newborn (only positive reproductive effects data for mammalian species are referenced).

IRRIT TOX: **Primary Irritant:** The chemical can cause eye or skin irritation.

MCL: **Drinking Water Standard - Maximum Contaminant Level (MCL)** listed under Drinking Water Supplies, 10 NYCRR Part 5, Subparts 1.51(f),(g), and (h) for NYDOH MCL's and under the Safe Drinking Water Act, 40 CFR 141, Subparts B and G, (* indicates value for total trihalomethanes) for federal MCL's.

Reference Source for Toxicity Information: Registry of Toxic Effects of Chemical Substances (RTECS), NIOSH (on-line database); For further information, contact: NIOSH, 4676 Columbia Parkway, Cincinnati, OH, 45226, 800/35-NIOSH.

Reference Source for Drinking Water Standards: New York State Department of Health, Bureau of Toxic Substances Assessment, 2 University Place, Room 240, Albany, NY 12203, 518/458-6373.

U.S. Environmental Protection Agency, Office of Drinking Water, 401 M St SW, Mailstop WH-556, Washington, DC, 20460, 202/260-5700.

Inactive Hazardous Waste Disposal Site Classifications:

- 1 -- Causing or presenting an imminent danger of causing irreversible or irreparable damage to the public health or the environment -- immediate action required;
- 2 -- Significant threat to the public health or environment -- action required;
- 3 -- Does not Present a significant threat to the environment or public health -- action may be deferred;
- 4 -- Site properly closed --requires continued management;
- 5 -- Site properly closed, no evidence of present or potential adverse impact -- no further action required;
- 2a -- This temporary classification has been assigned to sites where there is inadequate data to assign them to the five classifications specified by law;
- A -- Work underway and not yet complete;
- P -- Potential Site;
- D₁, 2, 3 -- Delisted Site (1: hazardous waste not found; 2: remediated; 3: consolidated site or site incorrectly listed);
- C -- Remediation Complete (formerly D2).



NO NATIONAL PRIORITIES LIST (NPL) SITES IDENTIFIED WITHIN 1 MILE SEARCH RADIUS



INACTIVE HAZ WASTE DISPOSAL REGISTRY OR REGISTRY-QUALIFYING SITES IDENTIFIED WITHIN 1 MILE SEARCH RADIUS

PLEASE NOTE: * Compass directions can vary substantially for sites located very close to the subject property address.

Map Identification Number 1

OSMOSE WOOD PRESERVING
980 ELLICOTT STREET

BUFFALO, NY 14209

Facility Id: 915143
TT-Id: 120A-0005-433

MAP LOCATION INFORMATION

Site location mapped by: MAP COORDINATE (1)
Approximate distance from property: 3894 feet to the NE

ADDRESS CHANGE INFORMATION

Revised street: NO CHANGE
Revised zip code: NO CHANGE

NEW YORK STATE DEPARTMENT OF ENVIRONMENTAL CONSERVATION
DIVISION OF HAZARDOUS WASTE REMEDIATION
INACTIVE HAZARDOUS WASTE DISPOSAL SITE INFORMATION

CLASSIFICATION CODE: 04 REGION: 9 SITE CODE: 915143
CLASSIFICATION CODE DESCRIPTION: DEC ID: 56635
Site is properly closed - requires continued management.

NAME OF SITE: Osmose Wood Preserving
STREET ADDRESS: 980 ELLICOTT STREET TOWN: Buffalo (c)
CITY: BUFFALO ZIP: 14209 COUNTY: Erie

SITE TYPE: Dump- Structure- Lagoon- Landfill- Treatment Pond- ESTIMATED SIZE: 0.5 Acre

INSTITUTIONAL/ENGINEERING CONTROLS:

- Ground Water Use Restriction
- Pump & Treat
- Landuse Restriction
- Deed Restriction

CROSS REFERENCES:

IDENTIFIER	SOURCE
B9-0314-90-01	Agreement/Consent Order Number
NYD002112944	EPA Site ID

SITE OWNER/OPERATOR INFORMATION:

CURRENT OWNER(S) :

NAME: Osmose, Inc.
ADDRESS: 980 Ellicott Street
Buffalo, NY 14209

Owner Type: Corporate or Commercial

OWNER(S) DURING DISPOSAL:

OPERATOR(S) DURING DISPOSAL:

NAME: OSMOSE WOOD PRESERVING, INC.
ADDRESS: 980 ELLICOTT ST.
BUFFALO, NY 14209

Operator Type: Corporate or Commercial

NAME: Osmose Wood Preserving, Inc.
ADDRESS: 980 Ellicott Street
Buffalo, NY 14209

SITE DESCRIPTION:

The Osmose Wood Preserving site is located in a mixed commercial and residential area at 980 Ellicott Street in the City of Buffalo, Erie County. The Site itself is an active facility composed of multiple structures and asphalt parking areas.

Underground storage tanks in the fenced parking lot of Osmose, Inc. were used to store creosote, #2 fuel oil, and other chemicals, which were found leaking in 1989. The tanks were removed from the site. Some soil surrounding the tanks also contained elevated levels of PAHs and were excavated and placed into a lined bio-cell in 1990 to undergo bio-remediation. The bio-remediation was not successful and was suspended in 1996.

A site investigation by Osmose in 1993, confirmed the presence of severe environmental problems on-site due to PAHs in soil and groundwater outside the bio-cell area. Pilot studies to determine the effectiveness of in-situ Ozonation Technology was completed in 1994. A non-aqueous phase liquid (NAPL) extraction system was installed to recover the floating oily material in the groundwater in 1995 and has been in operation since then. At present no significant amount of NAPL is being recovered.

The Feasibility Study was completed in 1995. The excavation of off-site contaminated soils was completed in 1995. The Record of Decision (ROD) was issued in 1997. Under the selected remedy, the non-aqueous phase liquid is pumped out followed by ozone treatment of contaminated subsurface soils. Construction of an ozone sparge/soil vapor extraction system was completed in 1999. The ozone treatment started in 2002 and was shutdown in 2005 as the soil cleanup levels were met. Groundwater extraction and treatment is on-going to address groundwater contamination.

Currently, groundwater and street sanitary sewers are being monitored under the Operation and Monitoring Plan.

CONFIRMED HAZARDOUS WASTE DISPOSED:

TYPE

CREOSOTE (U051)

QUANTITY

> 1000 GALLONS

ASSESSMENT OF ENVIRONMENTAL PROBLEMS:

The remediation of soils is complete and groundwater remediation is still going on. Remedial action is preventing off-site migration. Groundwater and street sewers are being monitored under the O&M Plan.

ASSESSMENT OF HEALTH PROBLEMS:

Exposures via drinking water are not expected because homes in the area are served by public water and no known private wells exist in the immediate area. Direct contact exposure to site-related contaminants by community members is not expected because the remaining contaminants are located below a paved parking lot and public access to the site is restricted by security guards. A deed restriction is in place to control future digging on the site.

PROJECT COMPLETIONS:

Operable Unit 01 - REMEDIAL PROGRAM

PROJECT	DESCRIPTION	END DATE	STATUS
Site Characterization		08/01/1994	Actual
Remedial Investigation		01/01/1997	Actual
Remedial Design		03/01/1999	Actual
Remedial Action		02/01/2000	Actual

Operable Unit 01A - IRM - Bioremediation of Soils

PROJECT	DESCRIPTION	END DATE	STATUS
Remedial Action		10/01/1990	Actual

Operable Unit 01B - IRM - LNAPL Recovery Wells

PROJECT	DESCRIPTION	END DATE	STATUS
Remedial Action		07/01/1995	Actual

Operable Unit 02 - IRM - Ozonation Treatment of Soils

PROJECT	DESCRIPTION	END DATE	STATUS
Remedial Action		05/01/2000	Actual

The New York State Department of Environmental Conservation has not publicly updated the following fields since 2003:

ANALYTICAL DATA AVAILABLE FOR:	Air-	Surface Water-	Groundwater-X	Soil-X	Sediment-X
APPLICABLE STANDARDS EXCEEDED IN:	Groundwater-X	Drinking Water-	Surface Water-	Air-	

GEOTECHNICAL INFORMATION:

SOIL/ROCK TYPE:	Sand, silt and clay with gravel.
GROUNDWATER DEPTH:	Range: 5 to 10 feet.

LEGAL ACTION:	Type: Consent Order	State-X	Federal-
STATUS:	Negotiation in Progress-	Order Signed-X	
REMEDIAL ACTION:	Proposed- Under Design-	In Progress-X	Completed-
NATURE OF ACTION:	Ozonation + NAPL removal.		

Map Identification Number 2

FOURTH STREET MGP SITE



43 CAROLINA STREET

BUFFALO, NY 14202

Facility Id: 915167

TT-Id: 120A-0005-451

MAP LOCATION INFORMATION

Site location mapped by: MAP COORDINATE (1)

Approximate distance from property: 4075 feet to the SW

ADDRESS CHANGE INFORMATION

Revised street: NO CHANGE

Revised zip code: 14201

NEW YORK STATE DEPARTMENT OF ENVIRONMENTAL CONSERVATION
DIVISION OF HAZARDOUS WASTE REMEDIATION
INACTIVE HAZARDOUS WASTE DISPOSAL SITE INFORMATION

CLASSIFICATION CODE: 02 REGION: 9 SITE CODE: 915167
CLASSIFICATION CODE DESCRIPTION: DEC ID: 57529

Significant threat to the public health or environment - action required.

NAME OF SITE: Fourth Street MGP Site
STREET ADDRESS: 43 Carolina Street TOWN: Buffalo (c)
CITY: Buffalo ZIP: 14202 COUNTY: Erie

SITE TYPE: Dump-X Structure- Lagoon- Landfill- Treatment Pond- ESTIMATED SIZE: 5 Acres

INSTITUTIONAL/ENGINEERING CONTROLS:
None reported

CROSS REFERENCES:
None reported

SITE OWNER/OPERATOR INFORMATION:

CURRENT OWNER(S):

NAME: City of Buffalo - Urban Renewal Owner Type: Innocent Owner -Class 2a/2/3/4/5 HS
John Heffron
ADDRESS: City Hall - Room 1104
Buffalo, NY 14202

NAME: CITIZENS GAS WORKS Owner Type: Corporate or Commercial
ALLAN DELISLE
ADDRESS: 920 CITY HALL
BUFFALO, NY 14202

NAME: CITIZENS GAS WORKS Owner Type: Corporate or Commercial
CHARLES MICHAUX

ADDRESS: 1308 CITY HALL
 BUFFALO, NY 14202

OWNER(S) DURING DISPOSAL:
 NAME: CITIZENS GAS WORKS
 ADDRESS:

OPERATOR(S) DURING DISPOSAL:
 NAME: UNKNOWN3
 ADDRESS:

SITE DESCRIPTION:

The site is located on Fourth and Village Court streets in the City of Buffalo, NY. The site is located in a mixed residential, commercial, and recreational setting approximately 1500 feet from the Lake Erie shoreline. The highway I-190 is located south west of the site immediately adjacent to Fourth street.

The Citizens Gas Works operated on this property from the early 1900's. From 1934 to 1958, a portion of the property was used by Greyhound Bus Company to service its vehicles. In 1992 the Buffalo Urban Renewal Agency (BURA), the current owner, planned to develop this property and contracted Empire Soils to perform a site investigation. Empire Soils excavated 29 test pits over the entire property, and installed four monitoring wells. Black tar was found in one area of the property. Soil/tar and groundwater samples were tested during this phase of investigation. The soil/tar samples contained up to 3300 ppm of benzene, 3000 ppm of toluene, 2700 ppm of xylenes, 3000 ppm phenolic compounds, and 53,000 ppm of PAHs. The well in the tar area exceeded groundwater standards for benzene, toluene, xylenes, PAHs, and phenolic compounds. In August 1996, NYSDEC/NYSDOH did additional testing. This testing detected surface soil samples containing up to 420 ppm PAHs. The area where surficial contamination was found, was fenced-in by BURA. The tar material was found to be a hazardous waste as it failed TCLP for benzene.

The RI/FS by the Buffalo Urban Renewal Agency was completed in 2001. A Record of Decision (ROD) was issued in 2001 requiring the removal of all contaminated tar materials from the site. The Remedial Action consisted of source removal by excavation and off-site disposal and /or treatment began in 2005 and was completed in early 2006. The excavated areas were backfilled with clean fill and restored as a surface parking lot and driveways for the Waterfront School. Contaminated soils along the main sewer were left behind and will be subject to an Environmental Easement.

The site is being maintained and monitored according to the Site Management Plan, dated September 2006.

NYSDEC has performed two rounds of groundwater monitoring (2007 and 2008).

The reclassification of the site is on hold for the environmental easment from the City of Buffalo.

CONFIRMED HAZARDOUS WASTE DISPOSED:

TYPE	QUANTITY
TARS FROM MANUFACTURED GAS PROCESSES	UNKNOWN
BENZENE (D018)	UNKNOWN
COAL TAR	UNKNOWN

ASSESSMENT OF ENVIRONMENTAL PROBLEMS:

This property was impacted by the Citizens Gas Company. The site was remediated in 2005-06 and no longer poses a significant threat to the environment. A small area of contaminated soil along the Swan Sewer could not be excavated because of the structural concerns for the old brick sewer and would be subject to an Environmental Easement.

On-site groundwater contamination is being monitored in accordance with the Site Management Plan. Two rounds of annual groundwater monitoring at the site do not show significant groundwater contamination in the overburden strata.

ASSESSMENT OF HEALTH PROBLEMS:

All contaminated soil has been removed from the site. Groundwater beneath the site is highly contaminated, however, the area is served by a public water supply so exposures via drinking water are not expected. In 1996, NYSDOH sampled basement sump waters and indoor air at the adjacent school. No site-related contaminants were detected in indoor air. One sump was contaminated but the source is unclear. Regardless, access to the covered sump is not expected.

PROJECT COMPLETIONS:

Operable Unit 01 - REMEDIAL PROGRAM

PROJECT	DESCRIPTION	END DATE	STATUS
Remedial Investigation		08/08/2001	Actual
Remedial Design		02/08/2005	Actual
Remedial Action		10/02/2006	Actual

The New York State Department of Environmental Conservation has not publicly updated the following fields since 2003:

ANALYTICAL DATA AVAILABLE FOR:	Air-	Surface Water-	Groundwater-X	Soil-X	Sediment-
APPLICABLE STANDARDS EXCEEDED IN:	Groundwater-X	Drinking Water-	Surface Water-	Air-	

GEOTECHNICAL INFORMATION:

SOIL/ROCK TYPE:
GROUNDWATER DEPTH: Range: 1 to 5 feet.

LEGAL ACTION:	Type: Consent Order	State-X	Federal-
STATUS:	Negotiation in Progress-	Order Signed-X	
REMEDIAL ACTION:	Proposed- Under Design-	In Progress-	Completed-
NATURE OF ACTION:			



RCRA CORRECTIVE ACTION SITES IDENTIFIED WITHIN 1 MILE SEARCH RADIUS

PLEASE NOTE: * Compass directions can vary substantially for sites located very close to the subject property address.

Map Identification Number 3



CENTURY CENTER
 817 WASHINGTON ST
 EPA (RCRA) Name: CENTURY CENTRE I
 EPA (RCRA) Address: 817 WASHINGTON ST

BUFFALO, NY 14203
 BUFFALO, NY 14203

Facility Id: NYD002107399
 TT-Id: 220A-0008-163

MAP LOCATION INFORMATION

Site location mapped by: ADDRESS MATCHING
 Approximate distance from property: 1269 feet to the E

ADDRESS CHANGE INFORMATION

Revised street: NO CHANGE
 Revised zip code: NO CHANGE

GENERATOR TYPE: Small Quantity Generator - X Large Quantity Generator - Treatment, Storer, Disposal Facility - X

HANDLERS WITH CORRECTIVE ACTION ACTIVITY (CORRACTS)

CORRACTS EVENT CODE	CORRACTS DATE	CORRACTS EVENT DESCRIPTION
HQCA050PA	10/28/1988	RFA COMPLETED-ASSESSMENT WAS A PA-PLUS
HQCA070NO	12/16/1988	DETERMINATION OF NEED FOR A RFI-RFI IS NOT NECESSARY
HQCA999NF	12/16/1988	CA PROCESS IS TERMINATED-NO FURTHER ACTION
HQCA050	09/22/1992	RFA COMPLETED
HQCA075LO	01/12/1994	CA PRIORITIZATION-LOW CA PRIORITY
HQCA070YE	07/19/1994	DETERMINATION OF NEED FOR A RFI-RFI IS NECESSARY

Map Identification Number 4



EPA (RCRA) Name: BUFFALO TIN PLATING
 EPA (RCRA) Address: 194 OAK ST

BUFFALO, NY 14203

Facility Id: NYD002109452
 TT-Id: 200A-0000-123

MAP LOCATION INFORMATION

Site location mapped by: ADDRESS MATCHING
 Approximate distance from property: 3568 feet to the SSE

ADDRESS CHANGE INFORMATION

Revised street:
 Revised zip code:

GENERATOR TYPE: Small Quantity Generator - Large Quantity Generator - Treatment, Storer, Disposal Facility - X

HANDLERS WITH CORRECTIVE ACTION ACTIVITY (CORRACTS)

CORRACTS EVENT CODE	CORRACTS DATE	CORRACTS EVENT DESCRIPTION
HQCA075HI	09/08/1993	CA PRIORITIZATION-HIGH CA PRIORITY
HQCA050	03/20/1995	RFA COMPLETED
HQCA070NO	03/20/1995	DETERMINATION OF NEED FOR A RFI-RFI IS NOT NECESSARY
HQCA225NR	03/20/1995	STABILIZATION MEASURES EVALUATION-FACILITY NOT AMENABLE TO STABILIZATION
HQCA075LO	01/13/2004	CA PRIORITIZATION-LOW CA PRIORITY
HQCA070NO	01/11/2012	DETERMINATION OF NEED FOR A RFI-RFI IS NOT NECESSARY
The following corrective action(s) has been deleted from the corracts database. Data reflects last reported information.		
HQCA210OT	09/26/1995	REFERRED TO A NON-RCRA AUTHORITY-OTHER



NO CERCLIS SUPERFUND SITES IDENTIFIED WITHIN 1/2 MILE SEARCH RADIUS



BROWNFIELDS SITES IDENTIFIED WITHIN 1/2 MILE SEARCH RADIUS

PLEASE NOTE: * Compass directions can vary substantially for sites located very close to the subject property address.

Map Identification Number 5

275 FRANKLIN STREET - OFF-SITE
275 FRANKLIN STREET

BUFFALO, NY 14202

Facility Id: C915208A
TT-Id: 320A-0002-546

MAP LOCATION INFORMATION

Site location mapped by: ADDRESS MATCHING
Approximate distance from property: 1602 feet to the S

ADDRESS CHANGE INFORMATION

Revised street: NO CHANGE
Revised zip code: NO CHANGE

Brownfield Program: Brownfield Cleanup Program

BROWNFIELD CLEANUP PROGRAM

CLASSIFICATION CODE: A
CLASSIFICATION CODE DESCRIPTION:
Work is underway and not yet complete.

REGION: 9

SITE CODE: C915208A
DEC ID: 423240

NAME OF SITE: 275 Franklin Street - OFF-SITE
STREET ADDRESS: 275 Franklin Street
CITY: Buffalo ZIP: 14202

TOWN: Buffalo (c)
COUNTY: Erie

SITE TYPE: Dump- Structure- Lagoon- Landfill- Treatment Pond- ESTIMATED SIZE: 0.25 Acre

INSTITUTIONAL/ENGINEERING CONTROLS:
None reported

CROSS REFERENCES:
None reported

SITE OWNER/OPERATOR INFORMATION:
CURRENT OWNER(S):
NAME.....:
ADDRESS...:

SITE DESCRIPTION:
The BCP application site encompasses two adjacent parcels in the City of Buffalo, Erie Co., and are identified as and located at

275-277 Franklin St. (~0.13 acres), and 279 Franklin St. (~0.12 acres). The size of the site subject to the current BCA is approximately 0.25 acres.

Future development plans for the site consist of an extended stay hotel with conference and parking facilities.

The site has been used for various purposes since the late 1800s. 275-277 Franklin St. contained a structure that was used for dry cleaning from approximately 1951 through the early 2000s. This parcel became delinquent in property taxes and the City of Buffalo foreclosed on the site for back taxes. The site was sold by the City in the mid-2000s. The building on the parcel was demolished in 2004. The parcel was subsequently paved over and is currently being used as a surface parking lot. 279 Franklin St. was used for residential purposes from the late 1800s through the 1950s, and as parking lot from the early 1980s to present.

A Remedial Investigation (RI) commenced in late 2006 to supplement earlier environmental assessments. Results from this work reveal chlorinated solvents commonly used by dry cleaners (tetrachloroethene [PCE]) in soils and groundwater at 275-277 Franklin St. Results from the RI confirm onsite groundwater contamination and reveal offsite migration of chlorinated solvents in groundwater at levels up to 18 parts per million. Additional site investigation will be required to assess offsite impacts, and to determine if bedrock contamination exists.

Supplemental field investigations were conducted in 2008 to develop an Interim Remedial Measure (IRM) for the site. The IRM consisted of in-situ groundwater treatment and soil vapor extraction (SVE). The groundwater treatment consisted of injecting a hydrogen reducing compound (HRC) into the contaminated groundwater strata at numerous points. The HRC is a molasses type food product to help propagate anaerobic bacteria that can consume and breakdown chlorinated VOCs. The HRC injection was completed in August 2008. The SVE system consists of a series of soil vapor extraction wells situated in the solvent contaminated soil areas in the vadose zone that are coupled with a vacuum blower system that extracts the solvent vapors from the soil. The solvent vapors are scrubbed from the air stream using activated carbon. The installation of the SVE system was completed in December 2008.

The results of the supplemental RI and IRM will be used to augment the remedial investigation and alternative analysis report (RI/AAR).

In 2009 a soil vapor mitigation system was installed on property located adjacent to the subject BCP site. Off site plume definition continues with a report expected in 2010.

CONFIRMED HAZARDOUS WASTE DISPOSED:

None reported

ASSESSMENT OF ENVIRONMENTAL PROBLEMS:

Information submitted with the BCP application regarding the environmental condition at the site are currently under review and will be revised as additional information becomes available.

ASSESSMENT OF HEALTH PROBLEMS:

A health assessment will be provided when sufficient information becomes available for the area of concern.

PROJECT COMPLETIONS:

Operable Unit 01A - IRM - Off Site Vapor Mitigation

PROJECT

DESCRIPTION

END DATE

STATUS

Remedial Action

10/14/2009 Actual

Map Identification Number 6

275 FRANKLIN STREET
275 FRANKLIN STREET

BUFFALO, NY 14202

Facility Id: C915208
TT-Id: 320A-0000-196



MAP LOCATION INFORMATION

Site location mapped by: MANUAL MAPPING (3)
Approximate distance from property: 1607 feet to the S

ADDRESS CHANGE INFORMATION

Revised street: NO CHANGE
Revised zip code: NO CHANGE

Brownfield Program: Brownfield Cleanup Program

BROWNFIELD CLEANUP PROGRAM

CLASSIFICATION CODE: A

REGION: 9

SITE CODE: C915208

DEC ID: 366739

CLASSIFICATION CODE DESCRIPTION:

Work is underway and not yet complete.

NAME OF SITE: 275 Franklin Street

STREET ADDRESS: 275 Franklin Street

CITY: Buffalo

ZIP: 14202

TOWN: Buffalo (c)

COUNTY: Erie

SITE TYPE: Dump- Structure- Lagoon- Landfill- Treatment Pond-

ESTIMATED SIZE: 0.27 Acre

INSTITUTIONAL/ENGINEERING CONTROLS:

None reported

CROSS REFERENCES:

IDENTIFIER

SOURCE

B9-0722-06-07

Agreement/Consent Order Number

C915237

BCP Site ID

SITE OWNER/OPERATOR INFORMATION:

CURRENT OWNER(S):

NAME: BUFFALO DEVELOPMENT CORPORATION
MARK D. CROCE

Owner Type: Innocent Owner NonRegistry-HazSubs

ADDRESS: 257 FRANKLIN STREET
BUFFALO, NY 14202

OWNER(S) DURING DISPOSAL:

OPERATOR(S) DURING DISPOSAL:

APPLICANT REQUESTOR(S):

NAME: BUFFALO DEVELOPMENT CORPORATION
MARK CROCE
ADDRESS: 257 FRANKLIN STREET
BUFFALO, NY 14202

Owner Type:

SITE DESCRIPTION:

The BCP application site encompasses two contiguous parcels in the City of Buffalo, Erie Co., and are identified as and located at 275-277 Franklin St. (~0.13 acres), and 279 Franklin St. (~0.12 acres). The size of the site subject to the current BCA is approximately 0.25 acres.

Future development plans for the site consist of an extended stay hotel with conference and parking facilities.

The site has been used for various purposes since the late 1800s. 275-277 Franklin St. contained a structure that was used for dry cleaning from approximately 1951 through the early 2000s. This parcel became delinquent in property taxes and the City of Buffalo foreclosed on the site for back taxes. The 275-277 parcel was sold by the City in the mid-2000s. The building on the parcel was demolished in 2004. The parcel was subsequently paved over and is currently being used as a surface parking lot. 279 Franklin St. was used for residential purposes from the late 1800s through the 1950s, and as parking lot from the early 1980s to present.

A Site Investigation (SI) commenced in late 2006 to supplement earlier environmental assessments. Results from this work reveal chlorinated solvents commonly used by dry cleaners (tetrachloroethene [PCE]) in soils and groundwater at 275-277 Franklin St. Results from the RI confirmed onsite groundwater contamination and revealed offsite migration of chlorinated solvents in groundwater at levels up to 18 parts per million. Additional site investigations of 275-277 Franklin St. conducted in late 2008 confirmed that the bedrock zone is not contaminated with the chlorinated solvents.

Supplemental field investigations were conducted in 2008 to develop an Interim Remedial Measure (IRM) for the site. The IRM consisted of in-situ groundwater treatment and soil vapor extraction (SVE). The groundwater treatment consisted of injecting a hydrogen reducing compound (HRC) into the contaminated groundwater strata at numerous points. The HRC is a molasses type food product to help propagate anaerobic bacteria that has the ability to consume and breakdown chlorinated VOCs. The HRC injection was completed in August 2008. The SVE system consists of a series of soil vapor extraction wells situated in the solvent contaminated soil areas in the vadose zone that are coupled with a vacuum blower system that extracts the solvent vapors from the soil. The solvent vapors are scrubbed from the air stream using activated carbon. The installation of the SVE system was completed in December 2008.

The SVE system was operated through September 2009 where soil samples results indicated that target VOC reduction levels were achieved. The groundwater results indicated a reduction in dissolved VOC levels, however additional measures were determined necessary. An additional injection of bacteria and HRC were conducted in Fall 2009.

The results of the supplemental SI and IRM were be used to augment the site investigation and alternative analysis report (SI/AAR). The revised SI/AAR is currently under review.

CONFIRMED HAZARDOUS WASTE DISPOSED:

TYPE	QUANTITY
----- TETRACHLOROETHYLENE (PCE)	----- UNKNOWN

ASSESSMENT OF ENVIRONMENTAL PROBLEMS:

The results of the investigations on the site revealed chlorinated solvents commonly used by dry cleaners (tetrachloroethene [PERC, PCE]) in soils and groundwater. Additionally, chlorinated solvent vapors were detected during soil vapor evaluations at the 279 Franklin St. parcel. Preliminary results from the RI reveal offsite migration of chlorinated solvents in groundwater at levels up to 18 ppm. Vapor intrusion from the chlorinated solvents is a concern with a neighboring structure consisting of an apartment building at 267 Franklin St. A soil vapor intrusion (VI) evaluation was completed by the DEC in 2008 and revealed PCE impacts to indoor air quality inside the apartment building structure.

The DEC subsequently installed a sub-slab depressurization (SSD) system inside the apartment building to reduce VI levels to below DOH action levels for PCE.

Additional investigations were required to assess offsite impacts, health and safety concerns, the presence of DNAPL, and bedrock aquifer contamination. The DEC advanced an off-site groundwater evaluation in May 2009. The results of this investigation were issued December 2009, and the investigation revealed that the PCE plume is migrating in a southwesterly direction across Franklin St. Contamination was revealed primarily in the shallow groundwater zone and is diminishing radially away from the source area. Additional investigation of impacts to downgradient properties and structures is underway (11/2010).

ASSESSMENT OF HEALTH PROBLEMS:

Preliminary results confirm on-site soil and groundwater contamination. There is a potential for exposure via direct contact or inhalation should excavation occur at the site. Chlorinated solvents in off-site groundwater have been found at levels up to 18 ppm. A potential downgradient receptor includes an apartment building. Chlorinated solvent vapors were detected during soil vapor evaluations at the 279 Franklin Street parcel and the 432 Pearl Street parcel. Vapor intrusion is a potential exposure pathway to residents living in the apartment building. Exposures via groundwater are not expected as the area is served by a public water supply. Further investigation is needed to fully assess off-site impacts.

PROJECT COMPLETIONS:

Operable Unit 01B - IRM (Onsite) - HRC Injection/Soil Vapor Extraction

PROJECT	DESCRIPTION	END DATE	STATUS
Remedial Action		05/03/2010	Actual

Map Identification Number 7 432 PEARL STREET
432 PEARL STREET



BUFFALO, NY 14202

Facility Id: C915237
TT-Id: 320A-0002-710

MAP LOCATION INFORMATION
Site location mapped by: MANUAL MAPPING (3)
Approximate distance from property: 1719 feet to the S

ADDRESS CHANGE INFORMATION
Revised street: NO CHANGE
Revised zip code: NO CHANGE

Brownfield Program: Brownfield Cleanup Program

BROWNFIELD CLEANUP PROGRAM

CLASSIFICATION CODE: A REGION: 9 SITE CODE: C915237
CLASSIFICATION CODE DESCRIPTION: DEC ID: 437176

Work is underway and not yet complete.

NAME OF SITE: 432 Pearl Street
STREET ADDRESS: 432 Pearl Street TOWN: Buffalo (c)
CITY: Buffalo ZIP: 14202 COUNTY: Erie

SITE TYPE: Dump- Structure- Lagoon- Landfill- Treatment Pond- ESTIMATED SIZE: 0.7 Acre

INSTITUTIONAL/ENGINEERING CONTROLS:
None reported

CROSS REFERENCES:
IDENTIFIER SOURCE

C915208 BCP Site ID

SITE OWNER/OPERATOR INFORMATION:
CURRENT OWNER(S):
NAME: Skydeck Corporation Owner Type: Innocent Owner NonRegistry-HazSubs
Mark D. Croce
ADDRESS: 257 Franklin Street
Buffalo, NY 14202

OWNER(S) DURING DISPOSAL:

OPERATOR(S) DURING DISPOSAL:

APPLICANT REQUESTOR(S):
NAME: BUFFALO DEVELOPMENT CORPORATION Owner Type:

MARK D. CROCE
ADDRESS: 257 FRANKLIN STREET
BUFFALO, NY 14202

SITE DESCRIPTION:

10/25/10- The Department signed the Brownfield Cleanup Program Acceptance Letter.

The BCP application site consists of two separate parcels in the City of Buffalo, Erie Co. The BCP site contains a 0.45 parcel located at 432 Pearl St. and a 0.25 acre parcel located at 267 Franklin St. These parcels are adjacent to a common project BCP site (site C915208) containing two contiguous parcels located at 275-277 Franklin St. (~0.13 acres), and 279 Franklin St. (~0.12 acres). The 267 Franklin St. parcel is contiguous with the 275-277 Franklin St. parcel from the common BCP project site. The 432 Pearl St. parcel is separated from the other BCP parcel and the common BCP project site C915208 by a City of Buffalo owned alley, known as Asbury Alley.

The site is situated in an urban commercial district. The 432 Pearl St. parcel is a paved commercial surface parking lot. The north side is bordered by a restaurant establishment, the east is bordered by Pearl St, the south is bordered by a commercial building, and the northwest side is bordered by Asbury Alley that separates it from the the 267 Franklin St. parcel and the C915208 BCP site. The C915208 BCP site is also a paved commercial surface parking lot. The southwest side is also bordered by Asbury Alley and across from the 267 Franklin St. parcel.

The 267 Franklin St. parcel contains an occupied tenement style apartment building with a paved surface parking lot for the tenants. The north side is bordered by the 275-277 Franklin St. parcel, which is a paved commercial surface parking lot. The east is bordered by Asbury Alley across from the 432 Pearl St. parcel. The south is bordered by a commercial building and the west is bordered by Franklin St.

Future development plans for the site, in conjunction with BCP site C915208, consists of an extended stay hotel with conference and parking facilities.

A Site Investigation (SI) that included BCP site C915208 commenced in late 2006 to supplement earlier environmental assessments of the 275-277 Franklin St. parcel. Results from this work revealed chlorinated solvents commonly used by dry cleaners (tetrachloroethene [PCE]) in soils and groundwater predominantly at 275-277 Franklin St. parcel. The SI revealed that the 275-277 Franklin St. parcel offsite migration of PCE in groundwater at levels up to 18 parts per million. Additional investigations conducted in late 2008 confirmed that the bedrock zone is not contaminated with the chlorinated solvents.

The 275-277 Franklin St. parcel serves as a source of groundwater contamination where trace amounts had migrated to the 432 Pearl St. parcel and at higher levels onto the 267 Franklin St. parcel. The site remedial investigation suggests that the 432 Pearl St. parcel is on the fringe of the groundwater contaminant plume, and the groundwater contaminant levels were slightly above the the groundwater quality standard (5 parts per billion) for the contaminants of concern. The 267 Franklin St. parcel is immediately downgradient of the source area, and as a result, the PCE contaminat levels were significantly higher.

Supplemental field investigations of the C915208 BCP site were conducted in 2008 to develop an Interim Remedial Measure (IRM). The IRM consisted of in-situ groundwater treatment and soil vapor extraction (SVE). The groundwater treatment consisted of injecting a hydrogen reducing compound (HRC) into the contaminated groundwater strata at numerous points. The HRC is a molasses type food product to help propagate anaerobic bacteria that has the ability to consume and breakdown chlorinated VOCs. The HRC injection was completed in August 2008. The groundwater results indicated a reduction in dissolved VOC levels, however additional

measures were determined necessary. An additional injection of bacteria and HRC at the C915208 BCP site was conducted in Fall 2009. No specific IRMS were completed for the 432 Pearl St. or 267 Franklin St. parcels.

The installation of the SVE system at the C915208 BCP site was completed in December 2008. The SVE system operated through September 2009 where soil samples results indicated that target VOC reduction levels in the adjoining BCP site C915208 were achieved. The SVE system consisted of a series of soil vapor extraction wells situated in the solvent contaminated soil areas in a highly contaminated vadose zone. The vapor extraction wells were coupled with a vacuum blower system that extracted the solvent vapors from the soil. The solvent vapors were scrubbed from the extracted soil vapor air stream using an activated carbon treatment system.

The results of the supplemental SI and IRM were used to augment the site investigation and alternative analysis resport (SI/AAR). The revised SI/AAR is undergoing review.

CONFIRMED HAZARDOUS WASTE DISPOSED:
None reported

ASSESSMENT OF ENVIRONMENTAL PROBLEMS:
Information submitted with the BCP application regarding the environmental condition at the site are currently under review and will be revised as additional information becomes available.

The results of the investigations from the adjoining companion BCP site (C915208) revealed chlorinated solvents commonly used by dry cleaners (tetrachloroethene [PERC, PCE]) in soils and groundwater at 275-277 Franklin St. in the companion BCP site. Additionally, chlorinated solvent vapors were detected during soil vapor evaluations at the companion BCP site parcel located at 279 Franklin St. Preliminary results from the companion site RI reveal offsite migration of chlorinated solvents in groundwater at levels up to 18 ppm.

Vapor intrusion from the chlorinated solvents was a concern with the apartment building at 267 Franklin St. Prior to acquisition of the this parcel by the BCP volunteer, s soil vapor intrusion (VI) evaluation was completed by the DEC in 2008 and revealed PCE impacts. The DEC subsequently installed a sub-slab depressurization (SSD) system inside the apartment building to reduce VI levels to below DOH action levels for PCE.

Additional investigations were required to assess offsite impacts, health and safety concerns, the presence of DNAPL, and bedrock aquifer contamination. The DEC advanced an off-site groundwater evaluation in May 2009. The results of this investigation were issued December 2009, and the investigation revealed that the PCE plume is migrating from the C915208 BCP site in a southwesterly direction across Franklin St. Contamination was revealed primarily in the shallow groundwater zone and is diminishing radially away from the source area. Additional investigation of impacts to downgradient properties and structures is underway (11/2010).

ASSESSMENT OF HEALTH PROBLEMS:
Information submitted with the BCP application regarding the conditions at the site are currently under review and will be revised as additional information becomes available.

PROJECT COMPLETIONS:
None reported

Map Identification Number 8

295 MARYLAND STREET
295 MARYLAND STREET



BUFFALO, NY 14201

Facility Id: C915242
TT-Id: 320A-0002-737

MAP LOCATION INFORMATION

Site location mapped by: MAP COORDINATE (1)
Approximate distance from property: 1892 feet to the W

ADDRESS CHANGE INFORMATION

Revised street: NO CHANGE
Revised zip code: NO CHANGE

Brownfield Program: Brownfield Cleanup Program

BROWNFIELD CLEANUP PROGRAM

CLASSIFICATION CODE: A REGION: 9 SITE CODE: C915242
CLASSIFICATION CODE DESCRIPTION: DEC ID: 445376

Work is underway and not yet complete.

NAME OF SITE: 295 Maryland Street
STREET ADDRESS: 295 Maryland Street TOWN: Buffalo (c)
CITY: Buffalo ZIP: 14201 COUNTY: Erie

SITE TYPE: Dump- Structure- Lagoon- Landfill- Treatment Pond- ESTIMATED SIZE: 1.557 Acres

INSTITUTIONAL/ENGINEERING CONTROLS:
None reported

CROSS REFERENCES:
None reported

SITE OWNER/OPERATOR INFORMATION:

CURRENT OWNER(S):
NAME: 295 Maryland, LLC and Anthony P LoRusso Owner Type: Innocent Owner - Petroleum
Anthony P. LoRusso
ADDRESS: 366 Elmwood Avenue
Buffalo, NY 14222

OWNER(S) DURING DISPOSAL:

OPERATOR(S) DURING DISPOSAL:

APPLICANT REQUESTOR(S):

NAME: 295 Maryland, LLC Owner Type:
Anthony P. LoRusso
ADDRESS: 366 Elmwood Avenue

Buffalo, NY 14222

SITE DESCRIPTION:

Location:

The 295 Maryland Street site is located in a residential area on the west side of the City of Buffalo. The site is bound by Maryland Street to the northwest and West Avenue to the southwest.

Site Features:

The main site features include two vacant parcels totaling 1.5 acres: 295 Maryland Street (1.252 acres), and 129 West Avenue (0.243 acre). The project site is generally flat and partially vegetated. The site surrounds one residential property on three sides.

Current Zoning/Use(s):

The site is currently inactive and zoned for commercial/residential use. The surrounding parcels are mainly residential.

Historical Use(s):

Until 2000, the 295 Maryland Street parcel was operated as a manufacturing facility for commercial billboards, dating back to the 1920s. Prior uses that appear to have led to site contamination include three UST's, vehicle maintenance, and use of paints, adhesives, solvents, and other flammables.

During facility decommissioning, three UST's reported to have existed on the 295 Maryland Street parcel have been removed: a 550 gal. gasoline UST (removed 1974), a 4000 gal. gasoline UST (removed in 1997), and a 100 gallon UST. Based on the 2000 Phase I and 2001 Phase II investigations of the 295 Maryland Street parcel, soils were noted with SVOC's and inorganics above Soil Cleanup Objective's (SCO's) for restricted residential use. A 2010 supplemental groundwater investigation noted Volatile Organic Compounds (VOC's) and pesticides in groundwater above NYS Groundwater Quality Standards. On 7/14/11, The Department signed the Brownfield Cleanup Agreement for this site.

Site Geology and Hydrology:

The upper four foot or less consist of topsoil, lean clay, and silt fill materials, underlain by a native red-brown lean clay to silty sand at depths up to 22 fbgs. The uppermost water-bearing layer a sandy silt layer encountered at 15-20 fbgs. Site groundwater flow direction is to the southwest.

CONFIRMED HAZARDOUS WASTE DISPOSED:

TYPE	QUANTITY
NAPHTHALENE	UNKNOWN
LEAD	UNKNOWN
Chrysene	UNKNOWN
BENZO(B) FLUORANTHENE	UNKNOWN
benzene, toluene, ethylbenzene and xylenes (BTEX)	UNKNOWN
BETA-BHC	UNKNOWN
MERCURY	UNKNOWN
BENZO(A) PYRENE	UNKNOWN
ALPHA-BHC	UNKNOWN

CHROMIUM
indeno(1,2,3-cd)pyrene

UNKNOWN
UNKNOWN

ASSESSMENT OF ENVIRONMENTAL PROBLEMS:

Nature and Extent of Contamination:

Based upon investigations conducted to date (2000/2001 Phase I/II ESA), the primary contaminants of concern in soils include SVOCs Benzo(b)fluoranthene @ 1900 ppb, benzo(a)pyrene @ 13,000 ppb and chrysene @ 14,000 ppb and inorganics lead @ 8160 ppm. In groundwater, petroleum based VOCs (benzene/toluene/xylene @ 192 ppb) and pesticides (alpha-BHC @ 0.18 ppb) were identified.

ASSESSMENT OF HEALTH PROBLEMS:

Information submitted with the BCP application regarding the conditions at the site are currently under review and will be revised as additional information becomes available.

PROJECT COMPLETIONS:

None reported

Map Identification Number 9



FORMER MOBIL SERVICE STATION 99-MST

979 MAIN STREET

BUFFALO, NY 14203

Facility Id: C915260

TT-Id: 320A-0002-789

MAP LOCATION INFORMATION

Site location mapped by: MANUAL MAPPING (3)
Approximate distance from property: 2214 feet to the NE

ADDRESS CHANGE INFORMATION

Revised street: NO CHANGE
Revised zip code: NO CHANGE

Brownfield Program: Brownfield Cleanup Program

BROWNFIELD CLEANUP PROGRAM

CLASSIFICATION CODE: A

REGION: 9

SITE CODE: C915260

DEC ID: 458395

CLASSIFICATION CODE DESCRIPTION:

Work is underway and not yet complete.

NAME OF SITE: Former Mobil Service Station 99-MST

STREET ADDRESS: 979 Main Street

CITY: Buffalo

ZIP: 14203

TOWN: Buffalo (c)

COUNTY: Erie

SITE TYPE: Dump- Structure- Lagoon- Landfill- Treatment Pond-

ESTIMATED SIZE: 1.5 Acres

INSTITUTIONAL/ENGINEERING CONTROLS:

None reported

CROSS REFERENCES:

IDENTIFIER	SOURCE
8806781	Spill No.
9500234	Spill No.

SITE OWNER/OPERATOR INFORMATION:

CURRENT OWNER(S):

NAME: Kaleida Properties, Inc.
 ADDRESS: c/o Kaleida Health
 100 High Street
 Buffalo, NY 14203

OWNER(S) DURING DISPOSAL:

OPERATOR(S) DURING DISPOSAL:

APPLICANT REQUESTOR(S):

NAME: Kaleida Properties, Inc. Owner Type:
 Joseph Kessler
 ADDRESS: 726 Exchange Street, Suite 200
 Buffalo, NY 14210

NAME: Kaleida Health Owner Type:
 Joseph Kessler
 ADDRESS: 726 Exchange Street
 Buffalo, NY 14210

NAME: F.L.C. 50 High Street Corporation Owner Type:
 Frank Ciminelli
 ADDRESS: 350 Essjay Road
 Williamsville, NY 14221

SITE DESCRIPTION:

Location: This site is located at 979 Main Street in the City of Buffalo. The site borders with Goodrich Street on north, High Street on south, and a parking lot for the Buffalo General Hospital on the east. The underground subway system is along the Main Street on the west.

The land use in the project area is characterized as urban mixed use, primarily commercial and community services. The community services include public and private medical and hospital facilities.

Site Features:

The site consists of four vacant parcels and is approximately 1.41 acres in size.

Current Zoning/Use(s):

The site is located within the commercial zoning district.

Historical Use(s):

The Mobil Gas station and its predecessors operated a gas station from approximately 1940s to 1982. The gas station building was demolished in 1982. Four USTs were removed in 1981 (4000 gal, 3000 gal), 1982 (6000 gal) , and 2007 (1000gal). Other previous businesses at the site included an auto repair shop, UB medical and dental departments, restaurant, and a motel.

Site Investigations:

Several investigations were conducted under the Spills Program from 1982 to 1998. The investigations have shown the presence of lighter non-aqueous phase liquid (LNAPL) or product and elevated levels of petroleum hydrocarbons in soil and groundwater at the site. Pilot testing was conducted to install a high vacuum extraction (HVE) and Air Sparge (AS) system between 1998 and 2004. Environmental Products and Services, Inc. installed an HVE system in 2004. The HVE/AS system was shut down in 2008. In 2008 GES (for ExxonMobil) completed another investigation to delineate the extent of plume contamination. A Remedial Action Plan to remove LNAPL by a Vacuum Enhanced Groundwater Extraction system was submitted by GES in July 2010 but it was not implemented.

Site Geology and Hydrogeology:

Overburden soils in the area consist primarily of fill material at the ground surface. Geotechnical boring logs collected from the site in 2010 indicate that fill material varies in thickness from 2 to 10 feet across the site - North End and is reportedly black to brown sand with varying amounts of gravel, and bricks. Soil underlying the fill is comprised of interbedded sands and silts that are brown to olive - brown in color. Overburden soils are underlain by the Onondaga Limestone (bedrock), which is at approximately 100 feet below ground surface. The groundwater is approx. 24 feet bgs and flows towards northeast.

CONFIRMED HAZARDOUS WASTE DISPOSED:

None reported

ASSESSMENT OF ENVIRONMENTAL PROBLEMS:

Information submitted with the BCP application regarding the environmental condition at the site are currently under review and will be revised as additional information becomes available.

ASSESSMENT OF HEALTH PROBLEMS:

Information submitted with the BCP application regarding the conditions at the site are currently under review and will be revised as additional information becomes available.

PROJECT COMPLETIONS:

None reported

Map Identification Number 10 200 DELAWARE AVE PROJECT
200 DELAWARE AVE

BUFFALO, NY 14202

Facility Id: C915214
TT-Id: 320A-0000-187

MAP LOCATION INFORMATION

Site location mapped by: MANUAL MAPPING (4)
Approximate distance from property: 2428 feet to the SSW

ADDRESS CHANGE INFORMATION

Revised street: NO CHANGE
Revised zip code: NO CHANGE

This facility has been deleted from the reported data. Data reflects last reported information.

Brownfield Program: Brownfield Cleanup Program

BROWNFIELD CLEANUP PROGRAM

CLASSIFICATION CODE: A
CLASSIFICATION CODE DESCRIPTION:
Work is underway and not yet complete.

REGION: 9

SITE CODE: C915214
DEC ID: 383183

NAME OF SITE: 200 Delaware Ave Project
STREET ADDRESS: 200 Delaware Ave
CITY: Buffalo ZIP: 14202

TOWN: Buffalo (c)
COUNTY: Erie

SITE TYPE: Dump- Structure- Lagoon- Landfill- Treatment Pond- ESTIMATED SIZE: 1.740 Acres

INSTITUTIONAL/ENGINEERING CONTROLS:
None reported

CROSS REFERENCES:
None reported

SITE OWNER/OPERATOR INFORMATION:
CURRENT OWNER(S):
NAME: UNIQUEST DELAWARE LLC
MICHAEL MONTANTE
ADDRESS: 100 CORPORATE PARKWAY
AMHERST, NY 14226

OWNER(S) DURING DISPOSAL:

OPERATOR(S) DURING DISPOSAL:

APPLICANT REQUESTOR(S):
NAME: UNIQUEST DELAWARE LLC

Owner Type: Innocent Owner NonRegistry-HazSubs

MICHAEL MONTANTE
ADDRESS: 100 CORPORATE PARKWAY
AMHERST, NY 14226

SITE DESCRIPTION:

This BCP Application is for remediation and redevelopment of the 1.740-acre property located at 200 Delaware Avenue in the City of Buffalo, New York, Erie County. This property is a vacant 15-story building that was formerly used as the Dulski Federal Office Building.

Known or suspected contaminants listed are petroleum, metals, PCBs and SVOCs.

This BCP Application is currently under review and the Department of Environmental Conservation will determine the application's approval and eligibility.

CONFIRMED HAZARDOUS WASTE DISPOSED:

None reported

ASSESSMENT OF ENVIRONMENTAL PROBLEMS:

Information submitted with the BCP application regarding the environmental conditions at the site are currently under review and will be revised as additional information becomes available.

ASSESSMENT OF HEALTH PROBLEMS:

Information submitted with the BCP application regarding the conditions at the site are currently under review and will be revised as additional information becomes available.




NO SOLID WASTE FACILITIES IDENTIFIED WITHIN 1/2 MILE SEARCH RADIUS



HAZARDOUS WASTE TREATMENT/STORAGE/DISPOSERS IDENTIFIED WITHIN THE 1/2 MILE SEARCH RADIUS

PLEASE NOTE: * Compass directions can vary substantially for sites located very close to the subject property address.

Map Identification Number 11	CENTURY CENTER		Facility Id: NYD002107399
	817 WASHINGTON ST	BUFFALO, NY 14203	TT-Id: 460A-0000-119
EPA (RCRA) Name:	CENTURY CENTRE I		
EPA (RCRA) Address:	817 WASHINGTON ST	BUFFALO, NY 14203	

MAP LOCATION INFORMATION

Site location mapped by: ADDRESS MATCHING
 Approximate distance from property: 1256 feet to the E

ADDRESS CHANGE INFORMATION

Revised street: NO CHANGE
 Revised zip code: NO CHANGE

US EPA RCRA Type: CONDITIONALLY EXEMPT SMALL QUANTITY GENERATOR	Notification date: 02/21/2007	Part A notification date: 11/19/1980
Land Disposal: Receives offsite waste:	Incinerator:	
Storer: YES Treatment facility:	Transporter: YES	
Contact Name: ALBERT KEMNITZER Source Type: Part A	Contact Phone: 716-852-5700	Contact Info Date: 11/19/1980
Contact Name: RON FARA VAUGH Source Type: Implementer	Contact Phone: 814-392-4085	Contact Info Date: 02/20/2007
Contact Name: RON FARA VAUGH Source Type: Notification	Contact Phone: 814-392-4085	Contact Info Date: 02/21/2007
Contact Name: JAMES J BODENSTEINER Source Type: Annual/Biennial Report	Contact Phone: 716-857-3052	Contact Info Date: 03/29/1996

Historically listed as the following USEPA RCRA Generator Size(s) as well:

- LARGE QUANTITY GENERATOR
- SMALL QUANTITY GENERATOR

US EPA RCRA Violations:

Violation Type: LDR - General
 Violation Number: 0001 Location: NY
 Former Citation:

Responsible Agency: STATE
 Violation Determination Date: 01/27/1997
 Violation Return to Compliance: 02/11/1997

U. S. Environmental Protection Agency (EPA) Resource Conservation and Recovery Information System (RCRIS) National Oversight Database
 HANDLERS WITH CORRECTIVE ACTION ACTIVITY (CORRACTS)

CORRACTS EVENT CODE	CORRACTS DATE	CORRACTS EVENT DESCRIPTION
HQCA050PA	10/28/1988	RFA COMPLETED-ASSESSMENT WAS A PA-PLUS
HQCA070NO	12/16/1988	DETERMINATION OF NEED FOR A RFI-RFI IS NOT NECESSARY
HQCA999NF	12/16/1988	CA PROCESS IS TERMINATED-NO FURTHER ACTION
HQCA050	09/22/1992	RFA COMPLETED

HQCA075LO 01/12/1994 CA PRIORITIZATION-LOW CA PRIORITY
 HQCA070YE 07/19/1994 DETERMINATION OF NEED FOR A RFI-RFI IS NECESSARY

 NYS DEC Manifested Waste Summary:
 Waste Codes, Waste Units, and Transaction Types are only shown for the most recently reported year.

WASTE CODE	WASTE DESCRIPTION	WASTE AMOUNT	WASTE UNITS	TRANSACTION TYPE	YEAR	HISTORIC MAXIMUM AMOUNT	YEAR
F001	Spent halogenated solvents used in degreasing	600	GALLONS	TSD	1983	1420	1982



HAZARDOUS MATERIAL SPILLS INTRODUCTION

The Hazardous Material Spills in this section are divided into eight spill cause groupings. These include:

Active Spills Section: Spills with incomplete paperwork that may or may not be cleaned up (See Date Cleanup Ceased)

- 1) Tank Failures
- 2) Tank Test Failures
- 3) Unknown Spill Cause or Other Spill Cause Hazardous Spills
- 4) Miscellaneous Spill Causes: Equipment Failure, Human Error, Tank Overfill, Deliberate Spill, Traffic Accidents, Housekeeping, Abandoned Drum, and Vandalism.

Closed Status Spills Section: Spills with completed paperwork that may or may not be cleaned up (See Date Cleanup Ceased)

- 5) Tank Failures
- 6) Tank Test Failures
- 7) Unknown Spill Cause or Other Spill Cause Hazardous Spills
- 8) Miscellaneous Spill Causes: Equipment Failure, Human Error, Tank Overfill, Deliberate Spill, Traffic Accidents, Housekeeping, Abandoned Drum, and Vandalism.

All spills within each spill cause category are presented in order of proximity to the subject site address.

Please note that spills reported within 0.25 mile (or one-eighth mile in New York City) are mapped and profiled.

Between 0.25 mile (or one-eighth mile in New York City) and 0.5 mile, only the following spills are mapped and profiled:

- * Tank Failures;
- * Tank Test Failures;
- * Unknown Spill Cause or Other Spill Cause;
- * Spills greater than 100 units of quantity; and
- * Spills reported in the NYSDEC Fall 1998 MTBE Survey.

A table at the end of each section presents a listing of reported Miscellaneous Spills with less than 100 units located between 0.25 mile (or one-eighth mile in Manhattan) and 0.5 mile. These spills are neither mapped nor profiled.



NO ACTIVE TANK FAILURES IDENTIFIED WITHIN 1/2 MILE SEARCH RADIUS



NO ACTIVE TANK TEST FAILURES IDENTIFIED WITHIN 1/2 MILE SEARCH RADIUS



ACTIVE UNKNOWN CAUSE SPILLS AND OTHER CAUSE SPILLS IDENTIFIED WITHIN 1/2 MILE SEARCH RADIUS

Please Note: * - Compass directions can vary substantially for sites located very close to the subject property address.

Map Identification Number 12 **MATHEWS BUILDING** **Spill Number: 0750722** **Close Date:**
 280 DELAWARE AVENUE BUFFALO, NY 14202 TT-Id: 520A-0024-138

MAP LOCATION INFORMATION
 Site location mapped by: MANUAL MAPPING (3)
 Approximate distance from property: 1519 feet to the SSW

ADDRESS CHANGE INFORMATION
 Revised street: NO CHANGE
 Revised zip code: NO CHANGE

Source of Spill: COMMERCIAL/INDUSTRIAL Spiller: Spiller Phone:
 Notifier Type: Other Notifier Name: Notifier Phone:
 Caller Name: Caller Agency: Caller Phone:
 DEC Investigator: fxgalleg Contact for more spill info: FRANK MATHEWS SR Contact Person Phone: (716) 852-5540

Category: Known or probable release, where, without action, there is a potential for a fire/explosion hazard (indoors or outdoors), contamination of drinking water supplies, or significant release to surface waters.

Class: Willing RP - DEC Field Response - Corrective Action Initiated, Taken Over, or Completed by RP or Other Agency

Spill Date	Date Cleanup Ceased	Cause of Spill	Meets Cleanup Standards	Penalty Recommended
08/01/2007		UNKNOWN	NO	NO

Material Spilled	Material Class	Quantity Spilled	Units	Quantity Recovered	Units	Resource(s) Affected
GASOLINE	PETROLEUM	0	GALLONS	0	GALLONS	SOIL

Caller Remarks:

Petroleum contamination found in phase II sampling. Samples smelled like gasoline. Report will be submitted. Area where contamination found is an old tank pit. The UST was reported to have been removed long ago.

DEC Investigator Remarks:

8/20/07 CGM T/C W/MATHEWS SR. STATES HE OWNS LOT THAT RUNS THE WHOLE BLOCK B/T DELAWARE AND ELMWOOD. ON ELMWOOD SIDE IS WHERE

GAS STATION USED TO BE 50 YEARS AGO. WHEN STATION BURNED (1971), HE REMOVED TWO GASOLINE USTS. HE NOW WANTS TO CLEAN UP AND SELL PROPERTY. 18 BORINGS WERE COMPLETED BY IYER.

URS CONSULTANTS LEASED PROPERTY FROM HIM. THEY STATED USTS ARE STILL IN THE GROUND PER BUFFALO FIRE DEPT RECORDS. MATTHEWS STATES HE WAS PRESENT WHILE TANKS WERE PULLED AND RECALLS THE REMOVAL PROCESS. HE HAS RECENTLY BEEN THROUGH A BROWNSFIELD CLEANUP W/HIS SON IN HAMBURG AND IS FAMILIAR WITH REQUIRED PROCESS. REFERRED DEPT TO IYER ENV GROUP FOR MORE INFO ON REPORT. T/C MSG LEFT FOR IYER TO CALL DEPT.

8/21/07 IYER T/C W/CGM. WILL EMAIL OVER TABLES, MAP NOW AND SUBMIT TEXT REPORT LATER. SILTY SAND, CLAY INDICATED IN BORINGS. WAS ABLE TO DELINEATE ALL SIDES EXCEPT NORTHERN EDGE; UNDER SIDEWALK HAD 2000PPM AND DEEP COMPARED TO OTHER AREAS ON PROPERTY.

DEPT RECEIVED FAX OF BORING LOCATION MAP, BORING LOG SUMMARY AND LAB CHART FOR ANOTHER SITE. BORING LOGS SHOW HIGHEST PID READS AT SB 4,5,7 AT 8-12' DEPTHS; SB 6,8,9,10,11,16,17 AT 4-8' DEPTHS. SOILS IMPACTED ARE MOSTLY SILTY SANDS.

8/22/07 IYER T/C W/CGM. CORRECT LAB CHART WILL BE FORWARDED. DEPT RECEIVES EM W/CORRECTED TABLE 2 DATA. VOC TAGM EXCEEDANCES NOTED IN SEVERAL BORINGS (5,6,7,9,10,17). SB 6, 10 SAMPLED AT 4-8' DEPTH, SB 5,7,9, 17 SAMPLED AT 8-12' DEPTH. PID RESPONSES FOR THESE SIX BORINGS BETWEEN 1598PPM AND 2732 PPM AT 4-8' DEPTH. ONLY TWO OF THESE PID RESPONSES SB 5,7 AT 8-12' DEPTH.

9/12/07 CGM MSG FOR IYER. DEPT REVIEWED PRELIMINARY DATA SUBMITTED. DATA CONCURS W/IYERS-MATTHEWS DESIRE TO REMOVE SOILS. REPORT TO BE WRITTEN AND SUBMITTED WITH WORKPLAN UPON IYERS' RETURN.

9/14/07 DARM LEFT MSG FOR DEPT TO CALL.

9/17/07 DARMA T/C W/CGM REGARDING DELAYED FINAL REPORT. DARMA OUT OF STATE, TRYING TO CREATE CAP FOR CLEANUP. MATTHEWS STATES HE HAS LIMITED FUNDS THAT MAY BE EXCEEDED BASED ON ACCUMULATED DATA IN REPORT. DEPT ADVISED NOTIFYING INSURANCE COMPANY FOR ASSISTANCE IF OWNER FUNDS EXPENDED. THIS WOULD BE REQUIRED IF STATE NEEDS TO COMPLETE CLEANUP. ROE WILL NEED TO BE SIGNED IF OWNER DEFERS CLEANUP. WORKPLAN COMMENTS AND TREATMENT FORM LETTER WILL PROBABLY BE SUBMITTED UPON DEPT RECEIPT OF FINAL REPORT.

2/12/08 IYER ENVIRONMENTAL GROUP SUBMITTED A LETTER INDICATING THEY WILL SUBMIT A PHASE II INVESTIGATION REPORT BY 2/15/08.

3/27/08 FRANK MATHEWS SUBMITTED A LETTER STATING THAT HE IS CONTACTING COMPANIES AND WILL SUBMIT UPDATES AS HE HAS MORE INFORMATION.

9/23/08 MR. MATHEWS SUBMITTED THE 9/18/08 LETTER HE SENT TO EXXONMOBIL STATING THAT THE POLK DIRECTORY INDICATED STANDARD OIL OPERATED A STATION AT THE SITE IN 1933.

12/31/08 EMAIL SUBMITTED FROM AMY HEWSON WITH GES. SHE INDICATED SHE IS THE EXXON MOBIL CONTACT. 158 SONWIL DR, CHEEKTOWAGA, NY 14225 716-706-0074.

5/7/09 AMY HEWSON NOTIFIED THE DEPT THAT EXXON MOBIL WILL COMPLETE AN INVESTIGATION AND REMEDIATION ON THE PROPERTY. SHE SAID SHE WILL HAVE A WORK PLAN TO THE DEPT WITHIN THE NEXT MONTH AND SHOULD START WORK WITHIN 2 MONTHS.

3/16/10 FG GREG SUTTON MET WITH MOBIL FREDERICK KAULFERS, SCOTT BUSHROE, STEVEN LEITTEN (GES). MOBIL/GES DOES NOT HAVE ACCESS YET. ON 3/4/10 THEY SENT AN ACCESS AGREEMENT THAT INCLUDES INDEMNIFICATION AND REMEDIATION AND ARE AWAITING THE SIGNED AGREEMENT.

4/7/10 FRANK MATHEWS SUBMITTED A LETTER DATED 3/31/10 ADDRESSED TO STEVEN LEITTEN REGARDING PROPERTY ACCESS FOR INVESTIGATION BY GES AT 280 DELAWARE. MR. MATHEWS SENT A RIGHT OF ACCESS AND INDEMNITY AGREEMENT TO CONDUCT THE PHASE II TYPE ENVIRONMENTAL INVESTIGATION AND REQUESTED A DETAILED SCHEDULE OF THE FIELD WORK.

6/3/10 FRANK MATHEWS PROVIDED A LETTER INDICATING THEY ACCEPTED THE RIGHT TO ACCESS AND INDEMNITY AGREEMENT WITH EXXON MOBIL. THEY ARE WAITING TO HEAR BACK REGARDING A START DATE.

9/28/10 FG DOUG DUGAN STEVE LEITTEN GREG SUTTON MEETING WITH MOBIL & GES. THE SUBSURFACE INVESTIGATION REPORT WILL BE SUBMITTED BY 11/15/10.

12/8/10 GES SUBMITTED THE 11/16/10 SUBSURFACE INVESTIGATION REPORT. ON JULY 26 THROUGH AUGUST 4, 2010, PARRATT-WOLFF UNDER THE SUPERVISION OF GES ADVANCED ELEVEN BORINGS MW1 THROUGH MW11. ALL 11 BORINGS WERE CONVERTED TO MONITORING WELLS. SOIL ANALYTICAL RESULTS FROM ALL BORINGS FOR TOTAL 8260 STARS PPB ARE:

MW1 75.03, MW2 4.53, ME3 3376.34, MW4 1.9, MW5 181540, MW5 120.72, MW6 2090.61, MW7 1191.79, MW8 503350, MW9 1371.78, MW10 58.91, MW11 3642.1.

SOIL ANALYTICAL FOR TOTAL 8270 STARS PPB ARE: MW1 ND, MW2 ND, MW3 327.7, MW4 ND, MW5 929.7, MW5 ND, MW6 951.6, MW7 ND, MW8 6412.6, MW9 ND, MW10 ND, MW11 ND.

THE GROUNDWATER DATA FOR THE TOTAL 8260 STARS PPB ARE:

MW1 1673.01, MW2 483.42, MW3 ND, MW4 ND, MW6 ND, MW7 ND, MW9 4.12, MW10 ND, MW11 ND.

MW3 & 6 WERE ANALYZED FOR 8270 STARS LIST AND BOTH WERE ND

GES BELIEVES THEY DELINEATED THE CONTAMINATION AND PLAN TO SUBMIT A REMEDIAL ACTION PLAN IN THE SECOND QUARTER OF 2011.

3/30/11 GES SUBMITTED THE SMR 9/24/10 - 2/21/11. GW MONITORING AND SAMPLING WAS COMPLETED ON 2/10/11 AT MW'S 1 - 4, MW6, 7 AND 9 - 11. SEPARATE PHASE HYDROCARBONS WERE DETECTED IN MW5 AND MW8. OF THE NINE WELLS THAT WERE SAMPLED, VOC'S WERE DETECTED IN TWO OF THE MW'S 1 AND 2. TOTAL BTEX WERE AT 557 PPB AT MW1 AND 123.8 PPB AT MW2. MTBE WAS NOT DETECTED IN ANY WELL DURING THE 2/10/11 GW SAMPLING EVENT. A RAP IS BEING PREPARED. THE NEXT GW MONITORING AND SAMPLING EVENT WILL BE SCHEDULED PENDING SITE ACCESS.

3/30/11 GES SUBMITTED THE REMEDIAL ACTION PLAN FOR THIS SITE. THEY PLAN ON EXCAVATING 1300 TONS OF PETROLEUM IMPACTED SOIL, COLLECTING EXCAVATION SAMPLES AND BACKFILLING. A REMEDIAL EXCAVATION REPORT WILL BE PROVIDED.

5/19/11 GES NOTIFIED THE DEPT THAT GW MONITORING WILL TAKE PLACE:

project start notification regarding gauge and bail at the referenced site on May 18, 2011 and groundwater sampling on May 25, 2011. In the event of a change in the schedule, all parties will be notified as soon as possible. If you have any questions or concerns, please do not hesitate to contact myself or Steven Leitten.

Nicole A. Jarzyniecki

Staff Hydrogeologist

Groundwater and Environmental Services, Inc.

158 Sonwil Drive

Cheektowaga, NY 14225

800-287-7857 x 4342

Cell: 484-325-0559

Fax: 716-706-0078

NJarzyniecki@gesonline.com

7/6/11 FG SITE INSPECTION. PRE CONSTRUCTION MEETING WITH SUBS, PROPERTY OWNER AND REPS. WORK IS TO BEGIN ON 7/11/11.

7/8/11 FG RECEIVED THE SITE MONITORING REPORT 2/21/11 TO 5/25/11. GW MONITORING AND SAMPLING WAS COMPLETED ON 5/25/11 AT MWS 1 - 11. OF THE 11 WELLS THAT WERE SAMPLED, VOCS WERE DETECTED IN MW1, MW5, MW8, MW9 AND MW11. TOTAL BTEX CONCENTRATIONS WERE 399 UG/L AT MW1, 53123 UG/L AT MW5, 27741 UG/L AT MW8, 1318 UG/L AT MW9 AND 887 UG/L AT MW11. MTBE WAS NOT DETECTED IN ANY WELL DURING THE SAMPLING EVENT.

10/14/11 DHARMA IYER SUBMITTED A REPORT: Attached is the supplemental remediation report by IEG that provides additional details on the remedial excavation by GES. Through this remediation Mr. Frank Mathews was expecting the remediation would get the "closure" on the spill site. It looks like there is still some residual contamination that could have been wisely removed but was not. At a minimum we may need to find out the extent of contamination beyond the excavation's southeast corner before a determination can be made.

Dharmarajan R. Iyer, Ph.D., PE, CES
IYER ENVIRONMENTAL GROUP PLLC
44 Rolling Hills Dr., Orchard Park, NY 14127
Ph: (716)662-4157 Cell: 445-9684 Fax: 662-2118

10/26/11 DOUG DUGAN PROVIDED THE FOLLOWING RESPONSE TO DHARMA IYER'S REPORT: Attached is Figure 2 that was included in the Final Excavation report sent to you. We acknowledge the PID result for soil boring SW-21 at 6 ft bg was slightly elevated, therefore we did not collect a sample for laboratory analysis at that location. Instead, we continued to excavate in that area until visual and olfactory indicators were clean. We did the same at locations SW-5, SW-6, SW-18, SW-19.


Therefore, the soil in the vicinity of where SW-21 was collected was excavated and sent out for disposal (if you look at the figure, you will see the limit of the excavation encircles SW-21). We collected soil samples SW-27 and SW-28 at 6 ft bg after we over-excavated SW-21. As you can see from the laboratory analysis of SW-27 and 28, we were successful in removing the impacted soil in the vicinity of SW-21.

Additionally, please note the soil sample collected during the installation of MW-1 (adjacent to SW-21, 27 and 28) from 6-8 ft bg returned results below CP-51 soil clean up objectives. This work was performed during the subsurface investigation completed in 2010 (report dated November 16, 2010). As can be seen in the attached map, MW-1 is approximately five feet south west of the termination of the excavation beyond SW-21.

In summary, the soil in the vicinity of SW-21 was excavated until field observations (visual, olfactory and PID) indicated all impacted soil was removed. Two sidewall samples (i.e., SW-27 and SW-28) were collected beyond where SW-21 was collected and were sent for laboratory analysis. Furthermore, we had collected a soil sample from MW-1 at 6-8 feet below grade during the SI in 2010. All three samples (i.e., SW-27, SW-28 and MW-1) surrounding where SW-21 was collected returned results below CP-51 SCOs. Therefore, all impacted soil in this area has been excavated and disposed of and no further work should be necessary.

Doug Dugan
Quantum Management Group, Inc
609/586-4071 x106 (office)
609/306-8281 (mobile)

EXXONMOBIL HAS INDICATED THE SOILS SURROUNDING SW21 WERE REMOVED.

Map Identification Number 13 **BEST-MART (CITGO)** **Spill Number: 0175554** **Close Date:**
 239 SOUTH ELMWOOD AVE. BUFFALO, NY TT-Id: 520A-0028-144

MAP LOCATION INFORMATION **ADDRESS CHANGE INFORMATION**
 Site location mapped by: ADDRESS MATCHING Revised street: NO CHANGE
 Approximate distance from property: 1758 feet to the SSW Revised zip code: 14202

Source of Spill: GASOLINE STATION Spiller: DONALD DENZ - DELAWARE COURT PARTNERSHI Spiller Phone: (716) 856-3323
 Notifier Type: Other Notifier Name: SAME Notifier Phone:
 Caller Name: DOUG REID Caller Agency: LCS Caller Phone: (716) 845-6145
 DEC Investigator: fxgalleg Contact for more spill info: Contact Person Phone:

Category: Known petroleum or hazardous material release with minimal potential for fire/explosion (indoors or outdoors), drinking water contamination, or releases to surface waters.
 Class: Willing RP - DEC Field Response - Corrective Action Initiated, Taken Over, or Completed by RP or Other Agency

Spill Date	Date Cleanup Ceased	Cause of Spill	Meets Cleanup Standards		Penalty Recommended	
03/22/2002		UNKNOWN	NO		NO	

Material Spilled	Material Class	Quantity Spilled		Quantity Recovered		Resource(s) Affected
		Spilled	Units	Recovered	Units	
GASOLINE	PETROLEUM	0	GALLONS	0	GALLONS	SOIL
MTBE (METHYL-TERT-BUTYL ETHER)	HAZARDOUS MATERIAL	0	UNKNOWN	0	UNKNOWN	SOIL
BTEX	OXYGENATES	0	UNKNOWN	0	UNKNOWN	SOIL

Caller Remarks:

CALLER SAID THAT ENCOUNTERED CONTAMINATED SOIL, WHILE DOING A LIMITED PHASE 11 ON THE PROPERTY...LCS WILL REMEDIATE...BEST-MART LEASES THE PROPERTY FROM DELAWARE COURT PARTNERSHIP.

DEC Investigator Remarks:

Prior to Sept, 2004 data translation this spill Lead_DEC Field was "BG"
 03/26/02: BG TELECON LCS (BOB SZUSTAKOWSKI) AND WAS TOLD THE PHASE II IS CURRENTLY BEING PERFORMED FOR THE PURPOSE OF AN OWNERSHIP TRANSACTION. NO ACTUAL SPILL WAS OBSERVED.

04/25/02: REC'D SUBSURFACE INVESTIGATION REPORT.

05/09/02: BG MET W/DOUG REID AT DEC OFFICE. LCS INFORMED ME THAT RP IS GOING TO PERFORM FURTHER CONTAMINATION DELINEATION SOON. HE SAID THAT REMEDIATION WILL PROBABLY BE A TOTAL EXTRACTION SYSTEM (SOIL EXCAVATION WOULD INTERFERE W/EXISTING BUSINESS).

07/01/02: REC'D SUPPLEMENTAL INVESTIGATION REPORT FROM LCS. BFG T/C BOB SZUSTAKONSKI AND AGREED TO MEET POSSIBLY NEXT WEEK W/RP TO DISCUSS REMEDIATION OPTIONS. MAJORITY OF SOIL CONTAMINATION HAS BEEN DELINEATED (W/THE EXCEPTION OF 2 SMALL AREAS) THEREFORE, RP & LCS WANT TO EXPIDITE REMEDIATION WHILE CONTINUING TO COMPLETE DELINEATION AT THE SAME TIME.

07/12/02: BG & TED MET WITH DOUG REID, BOB SZUSTAKOWSKI AND MARK LiPUMA (LCS) AT DEC OFFICE. ALL AGREED THAT PRODUCT FOUND IN GW NEEDS TO BE RECOVERED (BY INSTALLATION OF LARGE DIA MW) IN SW CORNER OF SITE. LCS WILL SUBMIT WORK PLAN AND INCLUDE PROPOSAL FOR DELINEATING CONTANINATION IN SAME AREA. LCS IS EXPECTING PERMIT FROM CITY (WITHIN A WEEK) TO GEOPROBE IN STREET. AFTER PRODUCT IS RECOVERED AND ADDITIONAL BORINGS ARE DONE, LCS WILL SUBMIT RAP FOR REST OF SITE.

08/09/02: REC'D INTERM RAP - ADDRESSING PRODUCT REMOVAL PRIOR TO ANY FURTHER REMEDIAL ACTION PLAN PROPOSAL.

08/12/02: BG SENT LCS LETTER APPROVING INTERM RAP.

09/09/02: BG REC'D CALL FROM DOUG REID - WAS TOLD LCS WILL BE SUBMITTING LIMITED SUBSURFACE INVESTIGATIVE PLAN IN A FEW DAYS. DOUG FAXED BG A COPY OF PROPOSED PLAN (FOR RP'S APPROVAL) TO REVIEW PRIOR TO SUBMITTAL OF FINAL INVEST PLAN.

09/09/02: REC'D (FAXED) SIP.

09/13/02: LCS PERFORMED FURTHER SUBSURFACE INVESTIGATION.

09/16/02: BG SENT LETTER TO LCS CONCURRING W/INVESTIGATION PLAN.

10/23/02: BG T/C DOUG REID. HE SAID INVEST REPORT SHOULD BE SUBMITTED BY 11/1/02 AND THAT A RAP WILL BE SUBMITTED - POSSIBLY WITHIN A WEEK LATER.

11/05/02: REC'D RAP FOR REVIEW AND APPROVAL.

11/06/02: BG SENT LCS (& CC'D RP) LETTER OF APPROVAL FOR RAP W/REQUESTS AND COMMENTS.

11/07/02: REC'D 3RD SUBSURFACE INVESTIGATION REPORT.

12/12/02: REC'D SCHEDULE FOR REMEDIATION/SYSTEM INSTALLATION. C&W TO BEGIN THE LAST 2 WEEKS IN DECEMBER '02.

12/20/02: MARK WILDER (C&W) T/C BG AND SAID EXTRACTION PT INSTALLATION WILL BEGIN 12/23/02 EVENING.

12/30/02: BG SITE VISIT - EXTRACTION PTS HAVE BEEN INSTALLED SOUTH OF STORE BUILDING. PTS EAST REMAIN TO BE INSTALLED.

12/31/02: MARK WILDER T/C BG AND SAID THE EARLIEST THAT CITY WILL MEET TO CONSIDER GRANTING PERMIT TO SET TREATMENT TRAILER ON SITE AND PERMIT GW DISCHARGE INTO SAN SEWER WOULD BE IN FEB '03. HE ASKED IF DEC COULD CONTACT CITY TO HELP EXPIDITE REMEDIATION.

HE WILL CALL BACK W/CONTACT PERSON AND DISCUSS THIS FURTHER.

01/02/03: BG SITE VISIT - EXTRACTION PTS HAVE BEEN INSTALLED EAST OF BUILDING. COMPLETING SYSTEM & MOBILIZING TRAILER TO FOLLOW.

01/16/03: BG T/C DOUG REID AND DISCUSSED WORK DONE ON OPPOSITE SIDE OF CHIPPEWA ST. HE SAID 2 UST's WERE REMOVED APPROX 200' SO OF STREET IN 98-99. NO CONTAMINATION OBSERVED - NO REPORT WAS MADE - A # OF SHALLOW TEST PITS WERE DUG TO VERIFY NO CONTAMINATION.

01/16/03: BG T/C MARK WILDER (C&W) AND WAS INFORMED THEY WILL BE TRENCHING TO INSTALL LINES FOR SYSTEM NEXT 3 WEEKS. SAID PERMIT FOR TRAILER NOT REQUIRED. EXPECT SYSTEM STARTUP IN MARCH.

01/16/03: LETTER SENT TO RP REQUESTING FURTHER CONTAMINATION DELINEATION SOUTH OF PROPERTY.

01/22/03: SENT LETTER TO BENDERSON DEVELOPMENT REQUESTING ANY INFO REGARDING POSSIBLE CONTAMINATION COMING FROM OFF-SITE FROM 239 W CHIPPAWA OBSERVED WHILE DOING SITE WORK BETWEEN '98 AND '99 AT 220 DELAWARE AVE. (PROPERTY SOUTH OF 239 W CHIPPAWA ST).

01/24/03: REC'D 2-LETTERS FROM C&W. (1) NOTING CONGESTION OF UTILITIES-ALONG AND BESIDE-CHIPPAWA, REGARDING FURTHER CONTAMINATION DELINEATION AND (2) REQUESTING MODIFICATION OF GROUNDWATER DISCHARGE MONITORING REQUIREMENTS.

02/04/03: BG SITE VISIT W/MARK WILDER TO SEE WHERE UTILITIES ARE LOCATED ON W. CHIPPAWA. NOT ALL WERE LOCATED OR MARKED. C&W WILL HAVE THE REST LOCATED TO DETERMINE IF DELINEATION CAN BE DONE SOUTH OF SPILL SITE.

02/04/03: STIP SENT TO DONALD DENZ FOR SIGNATURE.
RESPONSE DUE 02/18/03.

02/07/03: BG SITE VISIT. NO UNDERGROUND UTILITIES HAVE BEEN LOCATED/MARKED IN STREET-ONLY BETWEEN CURBS AND/OR ON PROPERTIES ON BOTH SIDES OF W. CHIPPAWA.

02/07/03: REC'D LETTER FROM BENDERSON STATING NO TEST BORES WERE DONE ON PROPERTY ADJACENT TO 239 W. CHIPPAWA ST. (220 DELAWARE AVE.) AND NO CONTAMINATED SOILS WERE ENCOUNTERED DURING UTILITY INSTALLATION.

02/28/03: REC'D SIGNED STIP FROM RP.

04/03/03: REC'D CALL FROM MARK WILDER - C&W EXPECTS TO CONTINUE INSTALLING SYSTEM 4/8/03.

04/04/03: DEC SIGNED AND SENT COPY OF STIP TO DON DENZ, SR.

04/10/03: BG SENT LETTER TO DON DENZ, SR. INFORMING HIM AN "INVESTIGATION STATUS" REPORT SHALL BE SUBMITTED BY MAY 15,2003, INSTEAD OF APRIL 1, 2003, AS ORIGINALLY INCLUDED IN THE STIP CORRECTION ACTION PLAN.

04/25/03: BG SITE VISIT. OBSERVED EXTRACTION WELLS AND LINES HAVE BEEN INSTALLED - PUMPS AND SHED NOT ON SITE.

05/19/03: REC'D CONTAMINATION DELINEATION AND REMEDIATION "STATUS REPORT" FROM C&W. REPORT NOTES THAT C&W WILL TRY TO HAVE UNDERGROUND UTILITIES SOUTH OF THE SITE LOCATED FOR FURTHER CONTAMINATION DELINEATION. EXTRACTION SYSTEM IS ON-SITE AND C&W AWAITING POWER HOOKUP. SYSTEM STARTUP EXPECTED BY 5/20/03. A COPY OF BUFFALO SEWER DISCHARGE PERMIT IS INCLUDED.

05/20/03: BG SITE VISIT. SYSTEM NOT OPERATING. PRODUCT RECOVERY TANK ON-SITE. CABLE CO. MARKING UNDERGROUND LINES IN W. CHIPPAWA STREET.

05/22/03: BG SITE VISIT - MARK WILDER HAD UNDERGROUND UTILITIES MARKED ON W CHIPPAWA STREET AND WE DISCUSSED WHERE TO LOCATE SOIL BORING(S). C&W EXPECTS TO PERFORM BORINGS AND STARTUP SYSTEM NEXT WEEK.

07/03/03: BG SITE VISIT. C&W ON SITE PERFORMING (2) GEOPROBE BORINGS IN CENTER OF W. CHIPPEWA STREET TO DETERMINE/VERIFY EXTENT OF CONTAMINATION TO THE SOUTH OF THE SITE.

08/11/03: REC'D LIMITED SUBSURFACE INVESTIGATION REPORT FROM C&W VERIFYING CONTAMINATION DOES NOT EXTEND TO, OR PAST THE CENTER OF W. CHIPPEWA STREET.

10/17/03: REC'D COPIES OF AS-BUILT AND THEORY OF OPERATION MANUAL FOR TOTAL FLUIDS EXTRACTION SYSTEM FROM C&W.

01/30/04: REC'D QUARTERLY STATUS REPORT (06/03 - 08/03) FROM C&W.

02/05/04: BG SITE VISIT. SYSTEM IN OPERATION. NOBODY ON-SITE.

02/18/04: REC'D (9/03 - 11/03) QUARTERLY SITE STATUS REPORT.

07/12/04: REC'D 12/03 - 2/04 QUARTERLY STATUS REPORT.

08/13/04: REC'D 3/04 -5/04 QUARTERLY STATUS REPORT.

09/24/04: BG SITE VISIT. SYSTEM IN OPERATION. NOBODY ON-SITE.

12/08/04: REC'D 6/04 TO 8/04 QUARTERLY STATUS REPORT.

02/22/05: REC'D FOIL REQUEST FROM FIREMANS FUND INS. CO. - SEE FILE.

04/08/05: BG SITE VISIT. SYSTEM NOT IN OPERATION.

04/13/05: REC'D 11/04 QUARTERLY STATUS REPORT. C&W HAS SHUT DOWN SYSTEM AND WILL MONITOR GW.

06/16/05: REC'D MARCH '05 SAMPLING REPORT.

08/17/05: BG T/C MIKE (4269 INC.) AND WAS TOLD CLEANUP ISSUE WAS IN THE HANDS OF JOHN ESTOFF (ESQ). BG T/C JOHN ESTOFF AND HE SAID A MEETING WILL BE HELD W/OWNER(S) AND CONSULTANT AND CONTRACTOR WITHIN THE NEXT 2 WEEKS TO DISCUSS FURTHER WORK TO CLEAN UP SPILL.

08/24/05: REC'D JUNE '05 SAMPLING REPORT.

08/26/05: BG SENT (CERTIFIED) LETTERS TO -4269 INC. AND MOHAMED ABUHAMRA- REQUESTING FURTHER REMEDIATION OR SIGN A

RIGHT-OF-ACCESS FORM. RESPONSE DUE 9/30/05.

09/08/05: REC'D LETTER FROM JOHN ESTOFF STATING SOON HE IS SETTING UP MEETING W/ALL PARTIES INVOLVED. ALL CORRESPONDENCE TO BE DIRECTED TO HIM.

09/14/05: JOHN ESTOFF T/C BG AND SAID HE WILL SETUP MEETING W/ALL PARTIES NEXT WEEK TO DISCUSS FURTHER REMEDIATION.

09/14/05: BG REC'D (VIA FAX) A LETTER AND PROPOSED WORK PLAN FROM C&W FOR FURTHER REMEDIATION.

09/22/05: BG AND MARK WILDER MET W/JOHN ESTOFF AT JOHNS' OFFICE. MARK DISCUSSED HIS PROPOSAL FOR CONTINUING REMEDIATION. BG VERBALLY AGREED W/PLAN. JOHN E. WILL SEND LETTER TO DEC NEXT WEEK CONFIRMING AGREEMENT.

04/27/06: REC'D 06 1st QUARTERLY MONITORING REPORT.

09/08/06: BG REC'D 2nd QUARTERLY STATUS REPORT.

10/16/06: REC'D 3rd QUARTERLY MONITIRING REPORT.

04/27/07: REC'D 4TH QUARTERLY MONITORING REPORT. GW RESULTS STILL EXCEED ACCEPTABLE VALUES.

05/27/07: REC'D '07 1st QUARTER MONITORING REPORT.

09/07/07: REC'D '07 2ND QUARTER MONITORING REPORT. EPS REQUESTS SITE CLOSURE ALTHOUGH AT LEAST 6 MONITORING WELLS SHOW GW TOTAL VOC'S > 10 PPM AND 4 WELLS SHOW GW TOTAL VOC'S > 20. PPM.

10/19/07: BG LETTER TO JOHN ESTOFF (ESQ) REQUESTING FURTHER REMEDIATION.

8/28/08 FG SPOKE TO JOHN ESTOFF 854-1002 REGARDING THIS SITE. MR. ESTOFF INDICATED THAT THE PROPERTY OWNER REMAINS THE SAME AND HE STILL REPRESENTS THEM. I CONFIRMED THAT THE OWNER OF THE PARCEL IS 4269 INCORPORATED, 1005 E. MAIN ST., E. AURORA, NY 14052 AND THE ADDRESS OF THE PARCEL IS 233 S. ELMWOOD. MR. ESTOFF SAID THAT HE WILL CONTACT MARK WILDER OF EP&S AND GET BACK TO ME WITHIN TWO WEEKS AND SET UP A MEETING TO ADDRESS THE REMAINING CONTAMINATION ON SITE.

1/21/09 FG SPOKE TO JOHN ESTOFF WHO SAID HE HAS SPOKEN TO MARK WILDER AND WILL GET BACK TO ME TO SCHEDULE A MEETING DATE BY FEBRUARY 4 TO DISCUSS REMEDIAL OPTIONS.

3/19/09 FG MET WITH JOHN ESTOFF, THE ATTORNEY REPRESENTING THE PROPERTY OWNER. HE PRESENTED THE SITE HISTORY. HIS UNCLE OWNED THE PROPERTY AND SOLD IT TO HIS UNCLE'S SON. THE BANK IDENTIFIED PETROLEUM CONTAMINATION. HIS CLIENT PUT MONEY IN ESCROW \$250,000 TO COMPLETE THE CLEANUP. ALL THE MONEY IS SPENT AND HE IS CLAIMING THERE IS NO FREE PRODUCT REMAINING. HIS CLIENT COMPLETED ADDITIONAL WORK BEYOND THE \$250000 AND THE TOTAL IS NOW UP TO \$300000. HE SAID THERE IS NO ADDITIONAL FUNDS FOR REMEDIATION. MR. ESTOFF SAID THAT HE WILL COLLECT AN ADDITIONAL ROUND OF SAMPLES TO DETERMINE WHERE THE SITE STATUS IS BECAUSE THE LAST SAMPLING WAS CONDUCTED IN JULY 2007. THE WORK WILL BE COMPLETED WITHIN THE NEXT MONTH.

7/7/09 EP&S SUBMITTED A LETTER REPORT FOR SAMPLES COLLECTED ON 4/9/09. RESULTS ARE AS FOLLOW:
TOTAL BTEX UG/L

MW4 17,700
MW5 29,300
MW6 14,320
MW16 14,100
TPMW10R 138
TPMW11R ND

THESE RESULTS ARE SIMILAR TO THOSE COLLECTED SINCE 2004.

7/8/09 FG SPOKE TO JOHN ESTOFF. HE SAID HE REVIEWED THE ANALYTICAL AND CONCURS THAT THE NUMBERS ARE SIMILAR. HE WILL RESPOND WITH A PLAN ON WHAT WILL BE DONE TO REMEDIATE BY 7/24/09.

8/6/09 JOHN ESTOFF 854-1002 CALLED AND SAID HE IS SPEAKING WITH MARK WILDER WITH EP&S AND HE WILL GET BACK TO ME BY 8/12/09 WITH A DECISION ON A REMEDIAL OPTION FOR THE PROPERTY.

9/30/09 FG LEFT A MESSAGE FOR JOHN ESTOFF TO CALL BACK.

11/4/09 FG SPOKE TO JOHN ESTOFF, ATTY FOR THE PROPERTY. HE SAID HE WILL HAVE A REMEDIAL PROPOSAL IN TO THE DEPT BY 12/1/09.

1/7/10 LETTER SENT TO CURRENT OWNER OF 233 S. ELMWOOD 4269 INCORPORATED 1005 EAST MAIN ST, EAST AURORA, NY 14052. REQUESTING THE SUBMISSION OF A REMEDIAL PROPOSAL BY 1/26/10 OR A SIGNED RIGHT OF ENTRY IF THEY WILL NOT COMPLETE THE WORK. COPY SENT TO JOHN ESTOFF, MISERENDINO, SEEGERT & ESTOFF, PC 964 ELLICOTT SQUARE BLDG, 295 MAIN STREET, BUFFALO, NY 14203.

4/21/10 FG MEETING WITH ANNETTE SANSONE, JOHN ESTOFF. WE AGREED THAT MR. ESTOFF WILL PROVIDE A RESPONSE TO THE DEPARTMENT WITHIN 6 WEEKS, 6/3/10, DESCRIBING THE NEXT ACTION THAT WILL BE TAKEN. NOCO MAY BE INTERESTED IN PURCHASING THE PROPERTY AS IS.


7/7/10 FG MEETING WITH ANNETTE SANSONE AND JOHN ESTOFF REPRESENTING 4269 INC, OWNERS OF THE PROPERTY. MR. ESTOFF SAID THAT HIS UNCLE PASSED AWAY ON 6/3/10 AND HE WAS KICKED OUT OF HIS LAW FIRM ON 4/22/10 AND HE DIDN'T HAVE THE FILE BACK UNTIL LAST WEEK. MS. SANSONE ASKED FOR A MEETING NEXT WEEK WITH THE OWNERS - 4269 INC - WILLIAM & DAVID DENZ. MR. ESTOFF SAID HE WILL TRY TO CONTACT THEM TO MEET. MR. ESTOFF ADDRESS 135 DELAWARE AVE SUITE 405 BUFFALO, NY 14202 716-332-1034. MS. SANSONE POINTED OUT THAT THE TAX RECORDS INDICATE THE CORPORATE ADDRESS IS IN EAST AURORA AND THE STATE CORPORATION OFFICE INDICATE A BUFFALO ADDRESS. A LETTER SHE SENT CERTIFIED WAS NOT TAKEN AT THE EAST AURORA ADDRESS AND MS SANSONE ASKED FOR CLARIFICATION OF THE CORRECT CONTACT ADDRESS.

7/27/10 JOHN ESTOFF CALLED AND SAID THAT HE HAS CALLED SAIC BUT RECEIVED NO RETURN CALLS. HE WILL KEEP TRYING. HE IS ALSO PURSUING THE CORPORATE INFORMATION FOR ANNETTE AND WILL PROVIDE IT TO HER.

6/2/11 FG CALLED MR. ESTOFF AND LEFT A MESSAGE REQUESTING THE UPDATE ON THE STATUS OF THIS SITE.

6/2/11 MR. ESTOFF CALLED AND SAID THAT HE SIGNED AN AGREEMENT FOR WORK COMPLETION BY EPS WITH MARK WILDER 3 WEEKS AGO. HE WILL CALL MR. WILDER TO GET SOMETHING TO THE DEPT.

6/30/11 FG SPOKE TO RANDY KLOSKO WITH EPS VT. HE AND I AGREED THAT GOLD CREW SURFACTANT MAY NOT BE THE BEST MATERIAL TO ADDRESS THE REMEDIATION AT THE SITE. MR. KLOSKO SAID HE WILL DISCUSS THIS WITH HIS CLIENT AND EXPECTS TO GET BACK TO THE DEPARTMENT IN THE NEXT SEVERAL WEEKS.

Map Identification Number 14 **OIL AT HIGH STREET**
 999 MAIN AND 24 HIGH

BUFFALO, NY

Spill Number: 9500234

Close Date:
 TT-Id: 520A-0032-656

MAP LOCATION INFORMATION

Site location mapped by: ADDRESS MATCHING
 Approximate distance from property: 2326 feet to the NE

ADDRESS CHANGE INFORMATION

Revised street: 999 MAIN ST
 Revised zip code: 14203

Source of Spill: GASOLINE STATION
 Notifier Type: Other
 Caller Name: BRIAN DEMME
 DEC Investigator: RMCROSSE

Spiller: RICHARD CICCOTELLI - MOBIL OIL/BUSINESS RESOUR Spiller Phone: (516) 371-1484
 Notifier Name: Notifier Phone:
 Caller Agency: CHOPRA LEE Caller Phone: (716) 773-7625
 Contact for more spill info: Contact Person Phone:

Category: Known or probable release, where, without action, there is a potential for a fire/explosion hazard (indoors or outdoors),
 contamination of drinking water supplies, or significant release to surface waters.
 Class: Unable or Unwilling RP - DEC Field Response - DEC Corrective Action Required

Spill Date	Date Cleanup Ceased	Cause of Spill	Meets Cleanup Standards		Penalty Recommended	
04/01/1995		UNKNOWN	NO		NO	
Material Spilled	Material Class	Quantity Spilled	Units	Quantity Recovered	Units	Resource(s) Affected
GASOLINE	PETROLEUM	30000	GALLONS	15000	GALLONS	SOIL

Caller Remarks:

PHASE II SHOWS CONTAMINATION

DEC Investigator Remarks:

Prior to Sept, 2004 data translation this spill Lead_DEC Field was "SAC"
 04/07/95: RMC/SITE DEMME/PHONE. NO OVERT SOURCE NOTED , SITE WAS USE AS GAS STATION YEARS AGO, CONSULTANT TO FILE ALL REPORTS
 DONE W/STATE, DUE 4/30/95.

06/30/95: RMC/FILE. SPILL BEING REVIEWED BY TED UPDATE 7/21/95.

11/1/95 RMC/FILE. BEING REVIEWED BY RNL AND PJB, UPDATE 12/1/95

01/09/96 RMC/FILE. NO DECISION BY RNL AND SAC REGARDING APPROACH, UPDATE 2/1/96

01/10/96 RMC/FILE. LETTER TO RP FROM RNL, RESPONSE DUE 1/30/96

01/26/96 RMC/RNL/CARMICHAEL/MEETING. WENT OVER REQUIRMENTS AND OPTIONS, RP PLANS TO RESAMPLE FOR TCLP,LETTER,RESULTS DUE 3/30/96

03/12/96 RMC/FILE. RECEIVED RETEST RESULTS ON BORING, DONE DIRECT NOT TCLP, RNL CONFIED WITH CONSULTANT, CALL BACK FROM CONSULTANT WITH PRELIMINARY PLAN DUE 3/20/96

05/21/96 RMC/CARMICHAEL/PHONE. RMC INQUIRING IF RESAMPLE DONEON TCLP, MR CARMICHAEL UNAWARE THAT RESULTS NOT PERFORMED THAT WAY IN THE FIRST PLACE, HE WILL LOOK INTO AND CALL BACK, UPDATE 6/1/96

06/19/96 RMC/RNL/MEETING. REMEDIATION WILL BE REQUIRED AS FOUND FREE PRODUCT IN DRILLING, RMC TO ADVISE RP

07/01/96 RMC/FILE. LETTER ON REMEDIATION REQUIRMENTS, RESPONSE DUE 8/15/96

08/13/96 RMC/CARMICHAEL/MEETING. WENT OVER OPTIONS AND TYPE OF CONTRACTOR REQUIRED, WORK PLAN DUE 9/30/96

10/22/96 RMC/FILE. LEFT MESSAGE TO CALL, CALL DUE 11/1/96

10/24/96 RMC/FILE. RECEIVED MESSAGE THAT WORK WAS BEING PLANNED AND CONTRACTOR CHOICE WAS DUE SOON, UPDATE 11/30/96

12/26/96 RMC/FILE. CONTRACTOR CHOICE YET TO BE MADE, UPDATE 1/30/97

02/26/97 RMC/CARMICHAEL/PHONE. GOING OVER PROPOSALS, RESPONSE DUE 3/15/97

03/19/97 RMC/CARMICHAEL/PHONE. WENT OVER PROPOSALS RMC ADVISED THAT EITHER ONE IS ACCEPTABLE FOR PHASE ONE AS THEY ARE ESSENTIALLY SIMILIAR, DECISION DUE 4/15/97

06/02/97 RMC/FILE. REVEIVED REPORT FROM WELL INSTALLATION, SIGNIFICANT EXCEEDANCES IN SOIL AND WATER, TO SCHEDULE MEETING, DUE 6/30/97

06/19/97 RMC/RNL/CARMICHAEL/KERLING/MEETING. FURTHER WORK IS REQUIRD, HOSPITAL TO WAY OPTIONS, LETTER

06/25/97 RMC/FILE. RECEIVED LETTER WITH SIGNED ROE AND PHASE ONE REPORT, TO REVIEW AND HIRE CONTRACTOR.

08/25/97 RMC/COULTER,EPS/SITE. REVIEWED WORK TO DATE, DEC REQUESTED EPS TO TEST ALL WELLS FOR STARS GASOLINE PLUS 31013 AND INSTALL TWO ADDITIONAL WELLS TO THE NORTH, UPDATE 9/15/97

9/97 RMC/RNL/SITE. CHECKED TWO WELLS INSTALLED BY DEC CONTRACTOR, ONE TO THE WEST HAS 2 FEET OF PRODUCT, OTHER JUST ODOR, REQUESTED CONTRACTOR PLAN AND INSTALL ADDITIONAL WELLS TO DETERMINE SOURCE AND AREA OF IMPACT, DUE 10/30/97, REVISED TO 11/15/97

11/21/97 RMC/VREELAND/SITE. WALKED PROPERTY CHECKING AGAINST REPORT

11/24/97 RMC/RNL/MEETING. EPS REPORT REWIEW, FREE PRODUCT PLUME NEEDS BETTER DEFFINITION, AUTHORIZED 5 ADDITIONAL WELLS. UPDATE 12/30/97

12/9/97 RMC/SITE. WELL BEGAN PROBLEM WITH PLACEMENT DUE TO UTILITIES

12/10/97 RMC/COULTER/RNL/SITE. WENT OVER WELL PLACEMENT, EPS TO HAVE SURVEYED ASAP,

12/15/97 RMC/COULTER/PHONE. WELLS INSTALLED, REPORT DUE 1/15/98

02/06/97 RMC/FILE. RECEIVED AND REVIEWED REPORT FROM EPS, REVIEWED FILE, SIGNIFICANT CONTAMINATION EXISTS ON PROPERTY, ESTIMATES AT

10 TO 20K GASOLINE 30 FEET BG, SOURCE BELIEVED TO BE 979 MAIN STREET FORMER SERVICE STATION, RMC REQUESTED THE FOLLOWING FROM EPS 1. ADDITIONAL WORK TO DETERMINE PROPERTY OWNERSHIP THROUGHOUT HISTORY OF 979 MAIN. 2. COST TO DO HIGH VAC AND PUMP AND TREAT TEST. 3. COST TO INSTALL VR UNIT AND COST PER GALLON RECOVERY ON FORMER SITE, GENEVA. 4. LOOK INTO SALVAGING OLD EQUIPMENT AND COSTS FROM OLD DEC SITES. ESTIMATES DUE 2/15/98

2/06/98 RMC/THOMAS CHARMICAL, 843-7521 843-7486 FAX/PHONE. RMC UPDATED PROPERTY OWNER OF FINDINGS, PLAN TO MEET AS SOON AS WE HAVE PLAN FOR SITE, CHARMICAL REQUESTED THAT WE NOTIFY DICK KERLING AT 859-2818 THE DAY BEFORE WE WORK ON SITE.

02/17/98 RMC/FILE. RECEIVED PROPOSAL FOR HIGH VAC AND PUMP AND TREAT TEST, REVIEWED WITH RNL, TO GO WITH BOTH AND DISPOSE OF WATER WITH AIR STRIPPER AT BROADWAY AN NASH, UPDATE 2/28/98

02/23/98 RMC/WILDER/PHONE. HIGH VAC TEST UNDERWAY, INITIAL RESULTS GOOD

3/16/98 RMC/RNL/FILE. RECEIVED HIGH VAC/PUMP AND TREAT TEST REPORT. HIGH VAC APPEARS TO BE THE BEST OPTION, RMC ADVISED EPS TO GET PRICE AND PROPOSAL TOGETHER, DUE 3/30/98

03/31/98 RMC/RNL/EPS/MEETING. WENT OVER WORK TO DATE, COVERED COSTS AND PLANS FOR REMEDIATION, RECEIVED TITLE SEARCH OF 979 MAIN, EPS BELIEVES THAT PROPERTY IS THE SOURCE, RMC TO SEND LETTER TO PRP, EPS TO SEND OUT SAMPLE OF PRODUCT TO SEE IF IT CAN BE FURTHER IDED, EPS TO INSTALL PIPING AND WELLS FOR HIGH VAC NOW AS OWNER OF LOT WANT TO PAVE IT ASAP, RMC CONTACTED BUFFALO GENERAL, CHARMICAL WANTS PLANS FOR SYSTEM AND MEETING TO DISCUSS LAYOUT OF LOT, RMC ADVISED EPS, UPDATE 5/1

05/01/98 RMC/FILE. RECEIVED LETTER FROM MOBIL ADVISING THAT THEY WERE GOING TO LOOK INTO

05/06/98 RMC/TIM MCARTELL, EPS/MEETING. OVER DRILLING OF 2 INCH WELLS AND PLACEMENT OF ADDITIONAL WELLS BEING DONE TODAY AND TOM., EPS WORKING WITH HOSPITAL ON PLACEMENT OF CURB BOXES, WELLS, PIPING AND SYSTEM, REPORT DUE 6/1/98

06/01/98 RMC/OVERHOLDT/PHONE. WORK UNDERWAY ON TRENCHES AND PIPING, EPS HAS 15 LOADS OF NON CONTAMINATED SOIL FOR FILL, MATERIAL WAS TESTED TO MAKE SURE, EPS DOES NOT HAVE A PLACE FOR IT RUSS SAVAGE HAS A HOLE AT 12866 BROADWAY WHICH NEEDS FILL, EPS AND RUSS TO WORK OUT DETAILS OF TRANSFER, RMC ALSO ASKED EPS FOR LAY OUT OF SYSTEM TO DETERMINE THE NEEDS OF A TRAILOR. UPDATE 6/20/98

06/16/98 RMC/RNL/BRIAN CARY, GES/RICHARD CICCOTELLI, MOBIL/PHONE. MOBIL YET TO MAKE A DETERMINATION, NEED OT REVIEW SPILL HISTORY, RNL ADVISED THAT DEC WORK TO CONTINUE.

09/23/98 RMC/FILE. NOTES SINCE 6/16/98 LOST IN COMPUTER PROBLEM

09/23/98 RMC/FILE. UPDATE RMC AND RNL MET SEVERAL TIMES ON SITE, IN WARSAW AND AT THE DEC OFFICE TO DISCUSS SITE, DEC AUTHORIZED EPS OT REMEDIATE SITE, TOTAL COST APPROACHES 150K INITIAL YEAR. HIGH VAC CHOOSEN METHOD, PURCHASED TWO TRAILORS TO PUT SYSTEM IN, EPS HAS UNITS 50 PERCENT COMPLETE, RMC/RNL TO INSPECT UNITS THIS WEEK, UPDATE 10/98

09/25/98 RMC/WILDER/MCARDELL/SYRACUSE OFFICE. EPS REVIEWED SPILL FILE AND COST, ON BUDGET, SYSTEM 50+ PERCENT COMPLETE, REQUESTED FEW MINOR CHANGES, UNIT TO BE SHIPPED IN TWO WEEKS, UPDATE 11/98

10/7/98 RMC/SCOTT O/EPS/PHONE. ELECTRIC IN, SOIL FROM TRENCHING OT DEAL WITH, NO ODOR, NO VISUAL CONTAMINATION NOTED,RMC ADVISED TO HAVE IT ANALYZED PRIOR TO SHIPPIN GOUT AS FILL, UPDATE 11/98

10/22/98 RMC/SAC/MJS/EPS/SITE. ONE TRAILOR DELIVERED, NEXT ONE DUE 10/23

11/16/98:PROCESSED PAY PACKAGE-EPS NO.14 FOR \$28821.27, TOTAL COST \$215366.14, WORK PERIOD 10/1/98-10/30/98.

11/27/98:PROCESSED PAY PACKAGE-ENV.LAB SERV. NO.11 FOR \$270.00, TOTAL COST \$9180.00, WORK PERIOD 11/13/98-11/17/98.

12/1/98:PROCESSED PAY PACKAGE-ENV.LAB SERV. NO.12 FOR \$1190.00,

TOTAL COST \$10370, WORK PERIOD 11/13/98-11/25/98.

12/14/98:PROCESSED PAYPACKAGE FROM EPS NO.15 FOR \$15550.13, TOTAL COST \$230,916.27, INVOICE NO.003869, WORK PERIOD IS 10/13/98-11/25/98.

12/14/98 RMC/FILE. SEVERAL SITE VISITS, SYSTEM OPERATING FOR MONTH, REMOVED 6 TO 7 THOUSAND GALLONS PRODUCT SO FAR, REPORT DUE 12/99

12/15/98 RMC/MOBIL MEETING, RMC ADVISED THAT DEC HAS RECEIVED NO RESPONSE FROM MOBIL, RESPONSE DUE 1/99

12/28/98:PROCESSED 2 PAYPACKAGES FROM ENV. LAB SERV. NOS.13 & 14, FOR \$270.00 INVOICE NO.110935, WORK PERIOD 12/1/98 - 12/4/98 & FOR \$204.00 INVOICE NO. 111118, WORK PERIOD 12/8/98 - 12/22/98.

1/8/99:PROCESSED PAYPACKAGE NO. 14 FROM ENV.LAB SERV. FOR \$204.00 INVOICE NO. 111175, WORK PERIOD FROM 12/16/98-12/28/98, TOTAL COST OF \$11048.00.

1/15/99:PROCESSED PAYPACKAGE FROM EPS NO.16 FOR \$7818.36, TOTAL COST \$238734.63, WORK PERIOD 11/30/98 TO 12/29/98, INVOICE NO. 4570.000

12/28/98 RMC/FILE. RECEIVED MONTHLY REPORTFOR NOVEMBER 98, REMOVED 5800 GALLONS TO DATE, IMPLEMENTED EPS RECCOMENDATIONS, NEXT REPORT DUE 1/20/98.

03/08/99 RMC/FILE. RECEIVED REPORT FOR 1/99, TOTAL PRODUCT RECOVERY TO DATE 8500 GALLONS, NEXT REPORT DUE 5/1/99

04/01/99 RMC/SITE. NOTED A FEW OPERATIONAL PROBLEMS, ADVISED EPS.

04/19/99 RMC/FILE. RECEIVED 2/99 SYSTEM REPORT 10K GALLONS RECOVERED SO FAR, NEXT ROUD DUE 5/30

05/24/99 RMC/SITE. FENCE HAS DAMAGE, REQUESTED EPS FIX, SYSTEM OPERATIONAL, RECEIVED REPROTS FOR MARCH AND APRIL 10K RECOVERED TO DATE, UPDATE 6/30

07/07/99 RMC/FILE. RECEIVED QUATERLY REPORT, 10K REMOVED TO DATE, SYSTEM OPERATING, NEXT REPORT DUE 9/30

11/4/99 RMC/RJJ/SITE. PERFORMED SITE CHECK, SYSTEM DOWN, ADVISED EPS,

11/09/99 RMC/RNL/RJJ/MOBILE MEETING. MOBIL TO PROVIDE A RESPONSE TO OUR LETTER OF 1998, DUE 12/30

11/23/99 RMC/FILE. RECEIVED QUARTERLY REPORT, RECOVERY HAS DROPPED SIGNIFICANTLY, SYSTEM OPERATIONAL PERCENTAGE IS 57%, THIS IS DUE TO CALCIFICATION OF PUMPS, RMC REQUESTED THAT EPS LOOK INTO ANOTHER TYPE OF TRANSFER PUMP WHICH IS THE WEAK LINK, ALSO RMC REQUESTED THAT THE CONTROLER BE CHANGED SO THAT THE LIQUID RING WILL START AGAIN ON LOW LOW. UPDATE 12/30

04/05/00 RMC/FILE. INSPECTED SEVERAL TIMES, SYSTEM OPERATIONAL, REPORTS ARE BEIG SUBMITTED BY CONTRACTOR, UPDATE 6/1

06/02/00 RMC/FILE. REVIEWED REPORTS, HARD WATER CONTINUES TO CAUSE A CONSTANT MAINTENCE PROBLEM, THIS HAS CAUSED SIGNIFICANT MAINTENCE COST AND DOWN TIME, RMC AUTHORIZED A SYSTEM BE INSTALLED TO ALLEVIATE THE PROBLEM, ADVISED SCOTT O, AT EPS, UPDATE 7/1

06/21/00 RMC/FILE. MOBIL MEETING, NO RESPONSE TO OUR LETTER OVER A YEAR AGO, MOBIL WILL RESPOND, RESPONSE DUE 7/30

06/28/00 RMC/FILE. RECEIVED SAMPLE RESULTS FROM WELLS, LEVELS IMPROVED, NOTE WELLS ARE RECOVERY WELLS AND SYSTEM IS RUNNING SO DATA MAY BE DIFFERENT THAN ACTUAL RESULTS, UPDATE 8/30

08/15/00 RMC/FILE. RECEIVED REPORT, SYSTEM HAS BEEN DOWN FOR REPAIRS, FIRST THE HV MOTOR, THEN THE PUMP ITSELF, LEVELS NOT IMPROVED THIS ROUND, TO DISCUSS ADDTIONAL WORK IF ANY WITH RNL AND PJB, UPDATE 9/1

09/20/00 RMC/FILE. RNL REVIEWED REPORTS TO DATE, RNL DECIDED NOT TO MODIFY SYSTEM WITH AIR SPARGE AT THIS TIME, HE WILL AGAIN REVIEW SAMPLE TRENDS IN 6 MONTHS, UPDATE 11/1/00

09/00 RMC/SAC/RNL/MEETING. TO TRANSFER SITE TO SAC.

07/02/01 SAC/FILE. REVIEWED OPERATIONAL REPORTS, EXCEEDANCES CONTINUE, SYSTEM OPERATIONAL, NOTED SPIKES IN A PERIMETER WELL, HIRED NWECC TO TRACK DOWN INFORMATION IN RESPONSE TO AG REQUEST, UPDATE 8/30/01

08/16/01 RMC/JACOB SCHU, DIRECTOR FACILITIES MANAGEMENT, KALEIDA HEALTH, 859-3465/PHONE HE IS NEW CONTACT FOR HOSPITAL,

1/24/02:SAC TELECON RANDY KLOSKO, BEARING FAILURE CAUSED PUMP TO BREAK DOWN, REPAIR WILL COST AROUND \$2100 AND A NEW PUMP WOULD COST JUST OVER \$4045, ALTHOUGH THIS IS THE 2ND TIME THIS HAS HAPPENED IN A LITTLE OVER A YEAR THERE IS NO GUARANTEE THAT THE NEW PUMP WOULD NOT HAVE THE SAME PROBLEM, REPAIR WILL BE DONE, MR. KLOSKO BELIEVES THE PROBLEM MAY BE BECAUSE THE CONCENTRATION OF THE GASOLINE MAY BE CAUSING A BREAKDOWN OF THE GREASE AND OIL FOR THE BEARINGS, THEREFORE HE WILL HAVE TO CHANGE OIL A LITTLE MORE FREQUENTLY.

3/5/04:SAC, RMC MET W/DFK AND DAN DAVID - REGION 9 REMEDIAL ENGINEER TO DISCUSS THE AIR SPARGING PROPOSAL, HIGH VACUUM EXTRACTION HAS REMOVED PRODUCT, NOW SPARGING IS PROPOSED TO REMOVE DISSOLVED LEVELS, DAN DAVID GAVE HIS APPROVAL FOR THE AIR SPARGING PROPOSAL.

02/02/05 SAC/RMC/MEETING. SPARGE IN PLACE, NEED SPARGE COMPRESSORS TO COMPLETE INSTALLATION. RMC TO PICK UP UNIT THAT CAME FROM ORCHARD PARK AND RIDGE ROAD TAKE TO C+W TO SEE IF IT CAN BE USED.

7/6/05:SAC MET W/DKK. C&W ENV. UNABLE TO UTILIZE COMPRESSOR FROM ORCHARD PARK & RIDGE. RANDY KLOSKO PRICED USED MODEL AT ABOUT \$3000 PLUS SHIPPING. DKK GAVE APPROVAL TO ORDER THE UNIT. SAC TELECON RANDY KLOSKO GIVING GO AHEAD.

12/27/05 RMC/FILE. CHECKED SITE FOR SAC. SYSTEM RUNNING.

12/30/05 FILE. SITE TO BE TRANSFERRED TO EMPIRE GEO. AUTHORIZATION TO PROCEED COMPLETED. LETTER OF COMPLETION TO PREVIOUS CONTRACTOR.

01/16/06 RMC/ART, CHUCK, AND TIM, EMPIRE GEO/SITE. SITE REASSIGNED TO RMC. REPLACED LOCKS WITH KEY MASTER 3232. HIGH VAC DOWN UPON ARRIVAL. TRANSFER PUMP FROM KNOCK OUT TANK TO STRIPPER IS APART, UNKNOWN PROBLEM. HEATERS RUNNING AND NOTHING APPEARS FROZEN. AIR SPARGE SYSTEM NEARLY COMPLETED, NEED TO RUN TRUNK LINE TO HEAD, INSTALL SYSTEM CONTROLS, INSTALL EFFLUENT LINE FROM COOLING TANK, AND WATER LINE FROM STRIPPER TO COOLING TANK. RMC REQUESTED A SURFACE AQUASTATE BE INSTALLED WITH A RELAY TO SHUT DOWN THE AIR SPARGE IF TEMP. ABOVE 130 DEGREES F. IN ORDER TO KEEP SPARGE AIR TEMP. DOWN.... MAY NEED TO TIE INTO CONTROL FOR HIGH VAC. IE SPARGE ONLY ENABLED IF HIGH VAC IS RUNNING. EMPIRE GEO TO REVIEW FILE THIS WEEK, TO PROVIDED COMPREHENSIVE SUMMARY REPORT, TO GET HIGH VAC RUNNING, TO FINISH AIR SPARGE SYSTEM, CLEAN UP SITE INSIDE AND OUT, TO PICK UP TWO HITCHES AND FOUR TIRES FROM C AND W.

01/21/06 RMC/FILE. MAILED COPIES OF OLD REPORTS TO EMPIRE GEO.

03/01/06 RMC/FILE. CALLED CHUCK GUZZETTA COLLECTED SAMPLES. REDEVELOPED WELLS. TODAY ARE COLLECTING SAMPLES SOME FREE PRODUCT FOUND. REPORTS WILL FOLLOW. HI VAC IS NOW OPERATIONAL. UPDATE 3/30/06.

06/20/06 RMC/FILE. CONTACTED CHUCK GUZZETTA AND REQUESTED REPORT ASAP.

06/21/06 RMC/FILE. RECIEVED A CALL FROM KALIDA HEALTH ON FENCE REQUEST. RMC DISCUSSED WITH DKK TO MEET ON SITE WHEN THEY KNOW MORE. UPDATE 6/30/06.

06/29/06 RMC/CHUCK GUZZETTA/MEETING. COMPREHENSIVE SUMMARY AND PILOT TEST REPORTS OVERDUE. WILL SEND ASAP.

07/12/06 RMC/FILE. MET WITH KALIDA. DKK ATTENDED. LETTER WENT OUT. RMC THEN MET ON SITE WITH EMPIRE GEO. THEY WILL FIX UP THE AREA AND GET SLAT SAMPLES. REPORTS WILL BE SUBMITTED ASAP. UPDATE 7/30/06.

08/14/06 RMC/AL KRUGER KALIDA/SITE. KALIDA CHOOSE BLACK FOR FENCE COLOR. RMC ADVISED EMPIRE GEO. EMPIRE GEO WILL CALL WITH SCHEDULE.

08/15/06 RMC/FILE. DISCUSSED SITE WITH DKK, SENT NOTE TO ALBANY

08/30/06 RMC/SITE. FENCE COMPANY WORKING ON REPLACING SLATS AND REPAIRING REST OF THE FENCE. MET WITH RUSS SAVAGE ON SITE LAST WEEK, NWECC TO TAKE OVER THE SITE.

09/05/06 RMC/CHUCK GUZZETTA/MEETING. DELIVERED COMP. SUMMARY REPORT.

09/08/06 RMC/SITE. FENCE WORK STARTED BUT NOT FINISHED.

09/13/06 RMC/CHUCK GUZZETTA/PHONE. RMC ADVISED WORK NOT COMPLETED. HE WILL LOOK INTO AND GET BACK TO ME.

09/14/06 RMC/FILE. TALKED WITH AL KRUGER. HE IS CONCERNED WITH PROGRESS ON FENCE. RMC ADVISED THAT CONTRACTOR REPORTED THAT THE HAD TO ORDER ADDITIONAL MATERIAL CAUSING THE DELAY. THAT THEY WERE THERE 9/13 WORKING ON IT AND THAT RMC WOULD INSPECT IT TOM.

09/15/06 RMC/SITE. LEFT MESSAGE THAT WOULD BE ON SITE AT 9AM. SLATS DONE. PIPE REMOVAL AND FENCE ITSELF IS ON COMPLETED.

09/26/06 RMC/SITE. THE FENCE WORK IS ESENTIALLY COMPLETED. THEY LEFT ONE UNUSED POST STANDING, REASON UNKNOWN. THE STACK STILL NEEDS TO BE STRAIGHTENED. UPDATE 10/15/06.

09/29/06 RMC/RUSS SAVAGE/PHONE. NWECC WITH CUT OFF LAST POST, STRAIGHTEN STACK, FILL IN FENCE HOLES, AND PERFORM SOME MORE CLEANUP AROUND THE FENCE.

12/29/06 RMC/FILE. HAVE HAD SEVERAL SITE VISITS AND DISCUSSIONS WITH NWECC. THEY CONTINUE UPDATING THE SITE AND GETTING UP TO SPEED ON THE REMEDIATION. UPDATE 1/10/07.

01/07/07 RMC/SITE. SYSTEM DOWN FOR MAINTENANCE. NWECC TO GET THAT AND AIR SPARGE ON LINE.

01/09/07 RMC/FILE. CONTACTED NWECC AND ADVISED THEY ARE OVERDUE ON REQUIRMENTS IN AUTHORIZATION TO PROCEED. REPORT OVER DUE AND SYSTEM NOT OPTIMIZED. REPORT OVERDUE AND NOW DUE 1/30/07.

06/18/07 RMC/FILE. VISITED SITE SEVERAL TIMES. BUILDING NEXT DOOR WAS IMPLoded WHICH REQUIRED SYSTEM TO LOOSE POWER FOR A WEEK OR SO. NWECC WORING WITH THE SITE CONTRACTOR TO GET SYSTEM UP.

10/22/07 RMC/TONY K./ MATT MANCUSO, ARCHITECTURAL RESOURCES, 570-3190/SITE. FOUND A 1K UST 200 FEET EAST OF THE TRAILERS. TANK CRUSHED DOWN BY SITE CONTRACTOR WHO STATED THAT THE TANKS END WAS ALREADY CUT OFF. SLIGHT GASOLINE ODOR IN THE UST. DUG TO 8 FEET IN THE TANK PIT. NO INDICATION OF CONTAMINATION. TOOK ONE BOTTOM SAMPLE. AIR SPARGE PUMP SHAFT SHEARED OFF. NWECC TO FIX OR GET A NEW PUMP. PARKING LOT BEING REDONE, NWECC TO COORDINATE CURB BOX WORK.

10/25/07 RMC/TOM HELLERT/SITE. CONTRACTOR PUTTING IN STORM SEWERS BROKE SOME AIR SPARGE AND HVE LINES 10 FEET SOUTH OF THE FENCE ENTRANCE. CALLED NWECC AND LEFT MESSAGE. COULD NOT LOCATE ALL THE MW POINTS.

10/26/07 RMC/FILE. TOM HELLER LEFT MESSAGE THAT SEVERAL OF THE MWS AND RECOVERY WELLS WERE BROKEN AND PARTIALLY FILLED IN. RMC CONTACTED NWECC TO GET THEM SURVEYED AND REPLACED.

10/29/07 RMC/FILE. RECIEVED MESSAGE THAT TOM HELLERT IS SICK AND WILL BE OUT FOR A WHILE. RMC CONTACTED NWECC TO CHECK ON

PROGRESS IN GETTING WELLS REPAIRED/REPLACED.

10/30/07 RMC/FILE. RECEIVED SOILS ANALYSIS FOR THE EXCAVATION BOTTOM OF THE ORPHAN 1K UST. ALL ND EXCEPT MINOR HIT ON NAPHTHLENE 4.8 PPB.

11/08/07 RMC/SITE. NWECC INSTALLING RECOVERY AND MWS THAT WERE DAMAGED, ALSO INSTALLING RECOVERY WELL BY THE STREET AND REINSTALLING SPARGER POINTS THAT WERE DAMAGED IN GRADING.

11/14/07 RMC/SITE. NWECC HAS FINISHED RE-INSTALLING WELLS. DISCUSSED WITH GREG WEBER, NWECC, THEY ARE WORKING TOWARDS GETTING ALL HOOKED UP TO VAC OR SPARGE BY NEXT WEEK WHEN THE CURBS ARE SET TO GO IN.

11/15/07 RMC/FILE. RECIEVED SAMPLE RESULTS FROM THE ORFHAN TANK EXCAVATION. MEETS STARS.

11/21/07 RMC/CORY, NWECC/SITE. WORK CONTINUES. ANOTHER MW WAS HIT AND NEEDS TO BE REPLACED. NWE RECOVERY POINT NEAR THE ROAD NEEDS TO BE HOOKED UP. AIR SPARGE POINTS NEED TO BE LOWERED. FINAL GRADING NEXT WEEK.

11/26/07 RMC/GREG WEBER/PHONE. THEY HAVE 4 ON SITE TODAY. NEARING BLACK TOP.

12/10/07 RMC/SITE. BINDER IN. FINISH NEXT SPRING. NWECC ON SITE SETTING CURB BOXES. UPDATE 12/30/07.

12/17/07 RMC/FILE. INSPECTED 12/13, NWECC WORKING ON CURB BOXES. SYSTEM WILL BE PUT BACK INTO OPERATION NEXT WEEK. UPDATE 12/30/07.

12/18/07 RMC/SITE. WORK CONTINUES. AG INFORMS NEGOTIATION ON COST RECOVERY MAY BE COMPLETED SOON AND THAT EXXONMOBIL MAY TAKE OVER REMEDIATION.

12/31/07 RMC/FILE. RECEIVED CALL FROM THE AG. THEY HAVE AGEED TO TERMS WITH EXXONMOBLIL THEY WILL BE TAKING OVER THE SITE. SYSTEM START UP NEXT WEEK.

1/3/08 RMC/TONY K, NWECC/PHONE. SYSTEM IS UP AND RUNNING. UPDATE 1/15/08.

02/21/08 RMC/FILE. CALLED GREG WEBER AND REQUESTED A SITE REPORT. DUE 3/15/08.

03/05/08 RMC/AMY HEWSON/PHONE. STILL WORKING ON ACCESS.

03/05/08 RMC/FILE. TRANSFER PUMP DOWN. REPAIRS WILL TAKE 7 WEEKS. RMC ADVISES TO GET NEW PUMP. \$977 VS \$1300. UPDATE 3/15/08

04/23/08 RMC/FILE. SYSTEM OPERATIONAL. PROCESSED NWI PAY PACKAGE 13.

07/01/08 RMC/GES/NWECC/SITE. SYSTEM OPERATIONAL. GES PREPARING TO TAKE OVER OPERATION. NEED TO GET SEWER PERMIT FIRST. UPDATE 7/30/08

07/21/08 RMC/DAN KING/MEETING. HE RECEIVED CALL FROM MOBIL. WANT TO SHUT DOWN SYSTEM. START SOMETHING AGAIN IN MID 2009. RMC TO DISCUSS WITH MOBIL. NEED SOLID PLAN FIRST.

08/27/08 RMC/FILE. RECEIVED LETTER FROM GES. SYSTEM SHUT DOWN 7/23/08 FOR MW INSTALLATION AND SAMPLING. NOT YET TURNED BACK ON. RMC LEFT MESSAGE REQUESTING MWS BE DEVELOPED AND SAMPLED SO UNIT CAN BE TURNED BACK ON. ADDITIONAL SOIL BORINGS PLANNED. SYSTEM DOES NOT REQUIRE SHUT DOWN FOR SOIL SAMPLING. LEFT MESSAGE, CALL DUE 8/30/08

08/30/08 RMC/AMY HEWSEN/PHONE. ADDITIONAL WATER WELLS ARE PLANNED FOR NEXT WEEK. WELLS WILL BE DEVELOPED AND SAMPLED SOON AFTER. RMC ADVISED SYSTEM MUST RESTARTED. UPDATED DKK. UPDATE 9/15/08.

11/17/08 RMC/FILE. GES ADVISED INVESTIGATION WORK COMPLETED AND OK TO START SYSTEM. RMC SENT NWECC OUT TO LOOK AT SYSTEM TO SEE WHAT NEEDS TO BE DONE. PROCESSED ELECTRIC PAY PACKAGE. UPDATE 12/1/08

03/19/09 RMC/DKK/AL KRUGER/MEETING. KALIDA HAS NOT FINALIZED PLANS FOR THE SITE AS OF YET. RMC TO SEND COPY OF MOST RECENT REPORTS TO AL KRUGER. UPDATE 4/1/09

05/01/09 RMC/FILE. HAD CONFERENCE CALL 4/20. LOOKING AT OPTIONS. PHONE CONTACT WITH AMY HEWSON 5/1/09. ELECTRIC BILL SWITCHED INTO GES NAME NOW. THEY HAVE DONE ADDITIONAL TESTING ON SITE. MAY WORK OUT PUBLIC/PRIVATE WORK ARRANGEMENT. TO TALK AGAIN 5/8/09.

06/05/09 RMC/FILE. DISCUSSED OPERATION OF REMEDIATION SYSTEM WITH NWECC SEVERAL TIMES. RECEIVED SMR. RECOVERED 55 GALLONS PRODUCT VIA VAC EX EVENTS FROM MW23 AND MW11. UPDATE 6/30/09

08/20/09 RMC/FILE. MET EARLIER IN THE MONTH WITH KALIDA TO GET UPDATE ON PLANS. TALKED WITH GES AND DOUG DUGGAN, EXXON/MOBILE. PILOT TEST NOT YET DONE. TO HAVE PLAN BY 8/20/09.

09/01/09 RMC/FILE. RECEIVED PILOT TEST PLAN, DISCUSSED WITH STEVE LEITTEN AND DKK. DEC CONCERNED THAT THE TIME LINE SINCE GES TOOK OVER IS TOO SLOW. THEY WILL START THE TESTS ASAP.

09/02/09 RMC/FILE. KALEIDA CONTACTE INFORMATION. ALBERT KRUGER, RPA, DIRECTOR OF CORPORATE REAL ESTATE LARKIN BUILDING 726 EXCHANGE STREET BUFFALON 14210-1484 7168598552

09/04/09 RMC/FILE. RECEIVED SMR. CONSISTENT WITH PREVIOUS GW NUMBERS.

11/25/09 RMC/FILE. MET WITH KALIDA LAST WEEK TO UPDATE ON SITE PROGRESS. RECEIVED SUBMITALS FROM EPS VT RE CONTINUED TESTING REMEDIAL OPTIONS. UPDATE 1/1/10

11/30/09 RMC/FILE. RECEIVED A NOTICE FROM GES THAT THEY ARE GOING TO DO MORE PILOT TESTING THE WEEK OF 12/7/09. NEXT REPORT DUE 1/1/10

01/26/10 RMC/FILE. RECEIVED SMR. NO ACTION PLAN YET. CONTINUED TESTING, RMC CONTACTED STEVE LEITTEN, RAP BY 3/30/10.

02/24/10 RMC/FILE. DEC RECEIVED SMR. EXCEEDANCES CONTINUE. NO RAP.

03/02/10 RMC/FILE. DEC HAS BEEN CONTACTED BY KALIDA. THEY ARE PLANNING ON GOING FORWARD WITH BUILDING ON THE SITE. SUTTON IS DISCUSSING VARIOUS OPTIONS WITH KRUGER. UPDATE 4/30/10.

06/15/10 RMC/FILE. UPDATE. NO NE INFORMATION. GES REPORTS THAT THEY WILL BE REMOVING THE OLD SYSTEM SOON AND STATE THEY WILL BE SENDING A RAP. UPDATE 9/30/10.

07/30/10 RMC/FILE. GES SUBMITTED PRODUCT REMOVAL RAP. OKED TO GO FORWARD. LETTER. UPDATE 9/30/10.

10/06/10 RMC/FILE. MET WITH EXXON MOBIL AND KALIDA AT DIFFERENT TIMES. DEVELOPEMENT WILL PROCEED. PARTIES ARE WORKING OUT DETAILS. UPDATE 11/30/10

05/17/11 RMC/FILE. RECEIVED 1ST 2011 REPORT. EXCEEDANCES CONTINUE. PRP CONTINUES TO NEGOTIATE WITH OWNER. UPDATE 6/1/11.

11/28/11 RMC/FILE. RECEIVED ANOTHER SMR. SITE IS POTENTIAL BROWNFIELD. WORK IS PROGRESSING ON THAT FRONT. UPDATE 3/30/12.

Map Identification Number 15 **HURON PARKING SVCS INC**
 75-77 WEST HURON

BUFFALO, NY

Spill Number: 0375208

Close Date:
 TT-Id: 520A-0024-399

MAP LOCATION INFORMATION

Site location mapped by: MANUAL MAPPING (3)
 Approximate distance from property: 2485 feet to the SSW

ADDRESS CHANGE INFORMATION

Revised street: 75 W HURON ST
 Revised zip code: 14202

Source of Spill: COMMERCIAL/INDUSTRIAL
 Notifier Type: Other
 Caller Name: TOM FORBES
 DEC Investigator: FXGALLEG

Spiller: DAVID BENDER - SUN
 Notifier Name:
 Caller Agency: BENCHMARK ENVIRONMENTAL
 Contact for more spill info: ART RUSS

Spiller Phone: (315) 466-6215
 Notifier Phone:
 Caller Phone: (716) 856-0599
 Contact Person Phone: (716) 504-5703

Spill Date	Date Cleanup Ceased	Cause of Spill	Meets Cleanup Standards		Penalty Recommended	
07/01/2003		UNKNOWN	NO		NO	
Material Spilled	Material Class	Quantity Spilled	Units	Quantity Recovered	Units	Resource(s) Affected
UNKNOWN PETROLEUM	PETROLEUM	0	GALLONS	0	GALLONS	GROUNDWATER

Caller Remarks:

PHASE II SITE ASSESSMENT COMPLETED BY GZA ENVIRONMENTAL INDICATES THAT SOIL AND GROUNDWATER CONTAMINATION ARE PRESENT. REPORT TO BE FORWARDED TO DEC NEXT WEEK.

DEC Investigator Remarks:

Prior to Sept, 2004 data translation this spill Lead_DEC Field was "FG"
8/18/03 FG SPOKE TO TOM FORBES WHO SAID THE REPORT WILL BE IN WITHIN SEVERAL DAYS.

9/3/03 RECD THE REPORT OF FINDINGS. SUBSURFACE CONTAMINATION PRESENT BUT THE SOURCE IS NOT FROM THE HURON PARKING. FG MET ON SITE WITH TOM FORBES AND PETER BURKE. THEY CONCURRED THAT THE SOURCE IS PROBABLY NOT THE HURON PARKING SERVICE AND THE SOURCE MAY BE THE ADJACENT AUTO TUNE. SANBORN RECORDS SHOW THAT THERE WERE UST'S PRESENT ON THE AUTO TUNE SITE. CITY OF BUFFALO HAS INDICATED THAT THE UST'S WERE REMOVED FROM THE SITE IN 1974. THE OWNER OF THE AUTO TUNE IS STUART GELLMAN. I TOLD MR. BURKE THAT I COULD NOT APPROVE THEIR REMEDIATION PLAN BECAUSE IT DOESN'T ADDRESS THE SOURCE.

CALL INTO STUART GELLMAN 875-1406 TO TELL HIM THAT WORK IS NECESSARY ON HIS PROPERTY. AWAITING HIS CALL BACK.

9/15/03 STUART GELLMAN SIGNED THE RIGHT OF ENTRY ALLOWING NYSDEC TO INVESTIGATE ONLY ON HIS PROPERTY AT 181 DELAWARE. NATURE'S WAY WILL BEGIN WORK ON 9/17/03. THEY WILL CONDUCT A GEOPROBE INVESTIGATION ON THE AUTO TUNE PROPERTY. NOTIFIED PETER BURKE 855-7413 THAT THE WORK WOULD BEGIN ON 9/17/03.

9/17/03 FG MET NATURE'S WAY ON SITE AT 9:30AM. THEY HAD A GEOPROBE, DALE GRAMZA & MIKE. DISCOVERED HEAVY PETROLEUM CONTAMINATION AT THE PROPERTY LINE AND WILL CONTINUE THE INVESTIGATION AND PREPARE A REPORT. BRIAN FROM BENCHMARK WAS ON SITE.

9/29/03 NATURE'S WAY WAS ON SITE WITH A DRILL RIG DRILLING THREE POINTS IN THE FORMER UST AREA BECAUSE THE GEOPROBE COULDN'T GET THROUGH THE FILL.

10/1/03 RECD THE ANALYTICAL RESULTS FROM THE GEOPROBE SAMPLING ON 9/17/03.
EP1(10-12FT) NBUTYLBENZENE 12PPM, SECBUTYLBENZENE 3.6PPM, ETHYLBENZENE 52PPM, ISOPROPYLBENZENE 7.7PPM, 4-ISOPROPYLTOLUENE 3.4PPM, NAPHTHALENE 27PPM, NPROPYLBENZENE 23PPM, TOLUENE 25PPM, 124TRIMETHYLBENZENE 140PPM, 135TRIMETHYLBENZENE 47PPM, XYLENE 260PPM,

EP3(10-12FT) GASOLINE PRESENT, NBUTYLBENZENE 4PPM, SECBUTYLBENZENE 1.3PPM, ETHYLBENZENE 13PPM, ISOPROPYLBENZENE 3.2PPM, 4ISOPROPYLTOLUENE 3PPM, NAPHTHALENE 14PPM, NPROPYLBENZENE 5.7PPM, TOLUENE 1PPM, 124TRIMETHYLBENZENE 48PPM, 135TRIMETHYLBENZENE 15PPM, XYLENES 76PPM ALL 8270 COMPOUNDS ND.

EP5(10-12FT) NBUTYLBENZENE 14PPM, SECBUTYLBENZENE 4.8PPM, ETHYLBENZENE 53PPM, ISOPROPYLBENZENE 8.2PPM, 4ISOPROPYLTOLUENE 3.1PPM, NAPHTHALENE 30PPM, NPROPYLBENZENE 27PPM, TOLUENE 5.5PPM, 124TRIMETHYLBENZENE 160PPM, 135TRIMETHYLBENZENE 60PPM, XYLENES 280PPM

EP6(10-12FT) XYLENES 49PPB

EP7(10-12FT) ND

AWAITING THE RESULTS FROM THE 9/29/03 ADDITIONAL SAMPLING.

10/7/03 RECD ANALYTICAL RESULTS FOR THE DRILLING COMPLETED ON 9/17/03 AT THE FORMER UST PIT ON SITE.

EP1(10-12FT) NBUTYLBENZENE 12PPM, SECBUTYLBENZENE 3.6PPM, ETHYLBENZENE 52PPM, ISOPROPYLBENZENE 7.7PPM, 4ISOPROPYLTOLUENE 3.4PPM, NAPHTHALENE 27PPM, NPROPYLBENZENE 23PPM, TOLUENE 25PPM, 124TRIMETHYLBENZENE 140PPM, 135TRIMETHYLBENZENE 47PPM, XYLENES 260PPM

EP3(10-12FT) GASOLINE IS PRESENT AT 610PPM. NBUTYLBENZENE 4PPM, SECBUTYLBENZENE 1.3PPM, ETHYLBENZENE 13PPM, ISOPROPYLBENZENE 3.2PPM, 4ISOPROPYLTOLUENE 3PPM, NAPHTHALENE 14PPM, NPROPYLBENZENE 5.7PPM, TOLUENE 1PPM, 124TRIMETHYLBENZENE 48PPM, 135TRIMETHYLBENZENE 15PPM, XYLENES 76PPM, NO 8270 COMPOUNDS PRESENT.

EP5(10-12 FT) NBUTYLBENZENE 14PPM, SECBUTYLBENZENE 4.8PPM, ETHYLBENZENE 53PPM, ISOPROPYLBENZENE 8.2PPM, 4ISOPROPYLTOLUENE 3.1PPM,

NAPHTHALENE 30PPM, NPROPYLEBENZENE 27PPM, TOLUENE 5.5PPM, 124TRIMETHYLBENZENE 160PPM, 135TRIMETHYLBENZENE 60PPM, XYLENES 280PPM
EP6(10-12FT) XYLENE 49 PPB
EP7(10-12FT) ND

10/21/03 RECD THE ANALYTICAL RESULTS FROM SAMPLES COLLECTED ON 9/29/03.

BH10(10-12FT) GASOLINE PRESENT, NBUTYLBENZENE 13PPM, SEC BUTYLBENZENE 3.5PPM, ETHYLBENZENE 34PPM, ISOPROPYLBENZENE 6.8PPM,
4ISOPROPYLTOLUENE 3.3PPM, NAPHTHALENE 25PPM, NPROPYLEBENZENE 22PPM, NPROPYLEBENZENE 22PPM, TOLUENE 16PPM, 124TRIMETHYLBENZENE
130PPM, 135TRIMETHYLBENZENE 38PPM, XYLENES160PPM

BH8(10-12FT) GASOLINE PRESENT, NBUTYLBENZENE 11PPM, SEC BUTYLBENZENE 3.2PPM, ETHYLBENZENE 27PPM, ISOPROPYLBENZENE 5.8PPM,
4ISOPROPYLTOLUENE 3.1PPM, NAPHTHALENE 24PPM, NPROPYLEBENZENE 18PPM, TOLUENE 15PPM, 124TRIMETHYLBENZENE 110PPM 135TRIMETHYLBENZENE
33PPM, XYLENES 140PPM

11/18/03 RECD THE SUBSURFACE INVESTIGATION REPORT FOR THE SITE. ADDITIONAL INVESTIGATION IS RECOMMENDED AND 181 DELAWARE WAS
NAMED AS THE SOURCE OF THE CONTAMINATION. A COPY OF THE REPORT WAS SENT TO STUART GELLMAN WITH A REQUEST TO COMPLETE SITE
INVESTIGATION AND REMEDIATION WITH A RESPONSE OF 12/2/03. A COPY OF THE REPORT WAS SENT TO BENCHMARK AS WELL.

12/16/03 FG SPOKE TO STUART GELLMAN WHO REQUESTED THAT SPILLS CONTACT SUN. HE WILL SUBMIT A COPY OF THE BILL OF SALE AND THE
DEED.

12/16/03 LETTER TO SUN REQUESTING THAT THEY COMPLETE THE REMEDIATION ON SITE. A RESPONSE IS DUE BY 1/14/03. COPY OF REPORTS
SENT TO SUN.

12/23/03 STUART GELLMAN SUBMITTED A COPY OF THE DEED WHICH SHOWS THAT HE PURCHASED THE PROPERTY FROM SUN OIL IN 1980.

1/21/04 RECD A LETTER FROM SUN INDICATING THAT THEY WILL SUBMIT A WORKPLAN TO INVESTIGATE THE SITE FURTHER. GES SAID THEY WILL
HAVE SOMETHING IN WITHIN TWO WEEKS.

3/12/04 DOUG LIDDELL WITH GES SAID HE WILL SUBMIT WORK PLAN BY NEXT WEEK.

6/3/04 TOM HELLERT WITH GES SAID THE SITE WORK IS COMPLETE AND GROUNDWATER SAMPLES WILL BE COLLECTED NEXT WEEK. A REPORT WILL
BE SUBMITTED WITHIN 6 WEEKS AFTER THE SAMPLING - THE WEEK OF JULY 19, 2004.

9/8/04 GES SUBMITTED THE PHASE II FOR THE SITE. 8 BORINGS, SEVEN WELLS AND ONE AIR SPARGE POINT WERE INSTALLED. SIGNIFICANT
LEVELS OF CONTAMINATION WERE FOUND. THE GROUNDWATER IS FLOWING IN AN EASTERLY DIRECTION. SUN WILL SUBMIT A WORK PLAN FOR
ADDITIONAL SITE WORK BY 9/30/04.

10/19/04 TOM FORBES CALLED TO CHECK ON THE STATUS OF THE PROJECT. HE WAS TOLD THAT THE PHASE II WORK WAS COMPLETED AND A
REMEDIAL WORK PLAN IS DUE. HE WOULD LIKE A COPY.

10/28/04 FG SPOKE TO TOM HELLERT REGARDING SUBMISSION OF A WORK PLAN FOR ADDITIONAL WORK. HE SAID HE WILL SUBMIT A PROPOSAL BY
NOVEMBER 18, 2004.

11/18/04 GES SUBMITTED A FUTURE SCOPE OF WORK LETTER INDICATING THEY WILL INSTALL 5 BORINGS AND CONVERT THOSE TO WELLS, ALL OFF
SITE. THEY WILL COMPLETE PILOT TESTING FOR AN SVE AND AS SYSTEM. THEY WILL COMPLETE A GROUNDWATER MONITORING PROGRAM. WORK WILL

START WHEN THEY GAIN ACCESS TO THE OFF SITE LOCATIONS AND WHEN FUNDING IS RELEASED BY SUN IN JANUARY 2005.

3/4/05 FG SPOKE TO GES, TOM HELLERT WHO SAID THAT WORK SHOULD BEGIN WITHIN THE NEXT SEVERAL WEEKS. HE WILL NOTIFY US. HE IS WAITING FOR THE ACCESS AGREEMENT TO BE SIGNED AND HE HAS REQUESTED THE PERMITS TO COMPLETE WORK IN THE STREET FROM THE CITY OF BUFFALO.

6/27/05 LETTER SENT TO SUNOCO REQUESTING AN UPDATE ON THE STATUS OF THE SITE. A RESPONSE IS DUE BY 7/11/05.

7/13/05 THOMAS HELLERT WITH GES INDICATED THEY EXPECT TO WORK OUT THE ACCESS AGREEMENT WITH THE NEIGHBOR, REPRESENTED BY BOB KNOERR SOON AND EXPECT TO START WORK BY THE END OF JULY.

12/28/05 ON 10/10/05 THROUGH 10/12/05 GES ADVANCED SEVEN BORING LOCATIONS AT THE ADJACENT PROPERTY 3 LOCATIONS WERE CONVERTED TO MW'S IDENTIFIED AS MW8 THROUGH MW10. ON 10/31/05, GES GAUGED, PURGED AND SAMPLED MW'S 1 THROUGH 10. MW3 WAS NOT SAMPLED DUE TO A CAR ON TOP OF IT. GES COMPLETED REMEDIAL PILOT TESTING UTILIZING THE GES DATA ACQUISITION PROCESSING LABORATORY VEHICLE. SVE AND AS/SVE TESTS WERE COMPLETED. A RISING SLUG TEST WAS ALSO COMPLETED.

GES WILL CONTINUE WITH QUARTERLY GW SAMPLING IN 2006 AND A REMEDIAL ACTION PLAN INCLUDING PILOT TESTING RESULTS FROM THE NOV PILOT TEST EVENT WILL BE SUBMITTED IN THE FIRST QUARTER OF 2006.

SOIL SAMPLE RESULTS FROM THE OCTOBER 2005 SAMPLING EVENT (TOTAL VOC'S - PPB)

MW8 17-19 FTBGS 3490
MW8 25-27 FTBGS 110
MW9 15-17 FT BGS 180
MW9 19-21 FTBGS 3.0
MW10 15-17 FTBGS 253
MW10 17-19 FT BGS 193
SB1 13-15 FTBGS 136,050
SB1 23-25 FTBGS 30
SB2 11-13 FTBGS 16,330
SB2 19-21 FTBGS 140
SB3 11-13 FTBGS 10,780
SB3 15-17 FTBGS 12
SB4 15-17 FTBGS 31,650
SB4 19-21 FTBGS 949

TOTAL SOIL SVOC'S PPB AT THE FIRST INTERVAL ONLY

MW8 210
MW9 68
MW10 48
SB1 281
SB2 ND
SB3 ND
SB4 110

GW RESULTS TOTAL VOC'S PPB

MW1 1614
MW10 83.24
MW11 650.8
MW2 67.29
MW4 14740
MW5 2206
MW6 11875
MW7 14424
MW9 2217

03/15/06: MF T/C TOM HELLERT *8 15, LEFT MESSAGE REGARDING REMEDIATION PLAN.

05/25/06 RMC/FILE. FILE REFLECTS RAP WOULD BE SUBMITTED FIRST QUARTER O6. RECEIVED NO RAP. LEFT MESSAGE. RAP DUE 6/1/06.

07/10/06 RMC/FILE. REVIEWED REPORT RECEIVED 6/28/06. NO RAP, JUST A DISCUSSION OF VARIOUS APPROACHES. RMC LEFT MESSAGE REQUESTING THAT GES PICKS AN APPROACH AND SUBMIT A RAP. UPDATE 7/30/06.

12/19/06 RECD THE GW MONITORING REPORT FROM GES. MW4 HAD .04 FT OF PRODUCT AND A SAMPLE WAS NOT ANALYZED. WELLS MW1-3 AND 5-11 WERE SAMPLED ON 10/2/06 AND ANALYZED. THE RESULTS, TOTAL BTEX & MTBE PPB ARE:

MW1 4691
MW2 ND
MW3 1894.4
MW4 PRODUCT
MW5 3662.7
MW6 11304
MW7 16060
MW8 56.6
MW9 270
MW10 333
MW11 16640

GES WILL CONTINUE QUARTERLY GW MONITORING AND REPORTING ACTIVITIES. THE NEXT SAMPLING EVENT IS SCHEDULED FOR DEC 2006.

1/9/07 FG SPOKE TO TOM HELLERT WITH GES. HE SAID THAT THE NEIGHBOR IS REQUESTING INDOOR AIR MONITORING AS A CONDITION OF ACCESS. SUN/GES IS WILLING TO DO IT. GES WILL COMPLETE THE REMEDIATION ON THE ALLEY AS WELL. THE POLE FOR SEPARATE ELECTRIC SERVICE WILL BE INSTALLED SHORTLY AND THEY EXPECT TO START UP THEIR SYSTEM IN APRIL/MAY OF THIS YEAR.

3/15/07 FG SPOKE TO TOM HELLERT WITH GES. HE SAID THE INDOOR AIR TESTING IS COMPLETED. IT IS HIS UNDERSTANDING THAT THE NEIGHBORS AT 75 WEST HURON WERE WAITING FOR THIS TO ALLOW SITE ACCESS. GES WILL PREPARE A WORK PLAN IDENTIFYING WHAT WORK WILL BE COMPLETED ON SITE. PETER BURKE WAS NOTIFIED OF THE CURRENT STATUS OF THE SITE.

3/20/07 GES PROVIDED A COPY OF THE INDOOR AIR TESTING RESULTS FROM THE SITE. THE REPORT STATES THAT THERE ARE NO INDOOR AIR

IMPACTS FROM PETROLEUM.

3/30/07 FG SPOKE TO TOM HELLERT WITH GES. HE SAID A REPORT WILL BE SUBMITTED IN MAY 2007 THAT DEFINES THE REMEDIAL SYSTEM. ACCESS ON THE ADJACENT PROPERTY HAS NOT BEEN PROVIDED YET. FG SPOKE TO PETER BURKE AND NOTIFIED HIM OF THE SUBMISSION DATE. HE SAID ACCESS HASN'T BEEN PROVIDED BECAUSE THE PROPERTY OWNER WANTS TO SEE THE PLAN FIRST. THE ATTY FOR THE OWNER IS BOB KNOER. THE ATTY FOR THE SELLER IS ART RUSS WITH PHILIPS LYDLE WHO WILL BE CONTACTING ME IN THE FUTURE.

4/27/07 GES PROVIDED A COPY OF THE GROUNDWATER MONITORING REPORT. ON 3/13/07, MW'S 1,2,3,5,6,8,9,10,11 WERE GAUGED, PURGED AND SAMPLED. MW4 WAS GAUGED BUT NOT SAMPLED DUE TO THE PRESENCE OF LIQUID PHASE HYDROCARBONS AT A THICKNESS OF .24 FT AND MW7 WAS INACCESSIBLE DUE TO HEAVY SNOW. EACH SAMPLE WAS ANALYZED FOR 8260. BTEX CONCENTRATION IN GW RANGED FROM ND AT MW2 TO 11.1 PPM AT MW11. MTBE WAS ND AT ALL MW'S.

5/8/07 FG, DKK, THOMAS HELLERT, GES, KINYORDA FOGLEMAN, SUNOCO MEETING AT THE BUFFALO OFFICE. GES WILL PROVIDE THE WORK PLAN FOR THE SITE WORK SOMETIME IN THE MONTH OF MAY 2007. THE ADJACENT PROPERTY OWNER IS WAITING FOR THE WORK PLAN TO DETERMINE IF THEY WILL PROVIDE ACCESS. IF THE ADJACENT PROPERTY OWNER DOES NOT PROVIDE ACCESS ONCE THE WORK PLAN IS SUBMITTED THEN THE DEPARTMENT WILL ATTEMPT TO GAIN ACCESS TO COMPLETE THE WORK.

5/22/07 FG SPOKE TO TOM HELLERT WITH GES. HE SAID THAT HE WILL HAVE THE REMEDIAL ACTION PLAN FOR THIS SITE IN BY JUNE 15, 2007.

FG SPOKE TO MARK ROMANOWSKI WITH PHILIPS LYDLE REPRESENTING PETER BURKE. HE SAID HE WILL FOLLOW UP IN JUNE TO DETERMINE THE STATUS OF THE WORK. HIS CONTACT NUMBER IS 504-5741.

6/26/07 FG RECEIVED THE REMEDIAL ACTION PLAN WHICH PROPOSES THE AS/SVE SYSTEM. COPY OF PLAN SUBMITTED TO ART RUSS, PHILLIPS LYDLE, LLP, 3400 HSBC CENTER, BUFFALO, NY 14203 WHO REPRESENTS THE ADJACENT PROPERTY OWNER. THEY WILL REVIEW THE PLAN AND PROVIDE COMMENTS IF NECESSARY.

9/20/07 FG SPOKE TO JOHN ORLOWSKI WITH PHILIPS LYDLE 504-5730. HE WAS ASKING ABOUT AN UPDATE ON THE SITE. FG TOLD HIM THAT THE KNOER GROUP REVIEWED AND DID NOT ACCEPT THE PROPOSAL BY SUNOCO AND WOULD NOT PROVIDE ACCESS. THE DEPT NOTIFIED THE KNOER GROUP THAT THE PROPOSAL FROM SUNOCO WAS ACCEPTABLE TO THE DEPT AND IF THEY HAD ANY COMMENTS THEY SHOULD PROVIDE THEM. RICH STANTON WAS TO GET BACK TO THE DEPT. FG SENT A LETTER REQUESTING A RESPONSE BY OCTOBER 4, 2007 OR THE DEPT WILL PURSUE SITE ACCESS.

9/25/07 FG RECEIVED THE GROUNDWATER MONITORING REPORT ON 8/13/07. ON 6/25/07 MW1 THROUGH MW3 AND MW5 THROUGH MW11 WERE GAUGED, PURGED AND SAMPLED. MW4 WAS GAUGED BUT NOT SAMPLED DUE TO THE PRESENCE OF LIQUID PHASE HYDROCARBONS AT A THICKNESS OF .31 FT. GW SAMPLES WERE COLLECTED FROM EACH ACCESSIBLE LOCATION AND ANALYZED FOR 8260 BTEX. BTEX CONCENTRATIONS IN GW RANGED FROM ND AT MW2, 7 & 8 TO 13290 PPB AT MW11. MTBE WAS ND AT ALL MW'S. THE NEXT SAMPLING EVENT IS SCHEDULED FOR SEPTEMBER 2007.

1/14/08 SUNOCO PROVIDED AN UPDATE ON THE SITE. THE PROPERTY OWNER PROPOSED TO GIVE SUNOCO ACCESS TO THE PROPERTY FOR TRENCHING BUT THIS ACCESS WAS LIMITED TO MONDAY AND TUESDAY NIGHTS. SUNOCO REQUESTED ACCESS FOR 5 CONSECUTIVE BUSINESS DAYS. SUNOCO HAD ANOTHER CONFERENCE CALL WITH RICH STANTON, THE PROPERTY OWNER'S LAWYER, TO DISCUSS THE TERMS OF THE ACCESS AGREEMENT. MR. STANTON INDICATED THAT THE PARKING LOT IS LEASED TO CAPACITY DURING THE WEEK. HE STATED THAT THE ONLY WAY HE COULD GRANT ACCESS FOR 5 CONSECUTIVE BUSINESS DAYS WAS IF HE COULD FIND REPLACEMENT PARKING FOR THE TENANTS. MR. STANTON REITERATED THAT HE DOES NOT BELIEVE THAT THE PROPOSED RAP IS SUFFICIENT TO ADDRESS THE CONTAMINATION AT THE HURON PROPERTY AND THAT HE BELIEVES A MORE AGGRESSIVE PLAN SHOULD BE IMPLEMENTED. HE IS GOING TO DISCUSS PROVIDING ACCESS TO THE LOT WITH THE TENANT AND, IF AGREEABLE TO

THE TENANT, PROVIDE SUNOCO WITH A COST TO RENT THE PARKING SPACES THAT WILL BE AFFECTED BY TRENCHING PLUS THE COST OF THE REPLACEMENT PARKING. SUNOCO WILL EVALUATE WHETHER OR NOT THE COSTS AND TERMS ASSOCIATED WITH ACCESS TO THE PROPERTY ARE REASONABLE UPON RECEIPT OF THE TERMS FROM MR. STANTON.

GES PROVIDED THE GW MONITORING REPORT. ON 11/30/07 MONITORING WELLS MW1 THROUGH MW3, MW5 THROUGH MW8, AND MW10 WERE GAUGED, PURGED, AND SAMPLED. MONITORING WELLS MW9 AND MW11 WERE INACCESSIBLE AND MW4 WAS GAUGED BUT NOT SAMPLED DUE TO PRESENCE OF LIQUID PHASE HYDROCARBONS (LPH), AT A THICKNESS OF .18 FT. A PRODUCT ABSORBENT PAD WAS INSTALLED IN MW10 FOR PASSIVE COLLECTION OF LPH. GW SAMPLES WERE COLLECTED FROM EACH ACCESSIBLE LOCATION AND ANALYZED FOR VOLATILE ORGANIC COMPOUNDS (VOC'S) VIA EPA METHOD 8260. BTEX CONCENTRATIONS IN GW RANGED FROM ND AT MW2 AND MW8 TO 12,860 PPB AT MW7. MTBE CONCENTRATIONS WERE NOT DETECTED ABOVE LABORATORY DETECTION LIMITS AT ANY MONITORING WELLS SAMPLED. GES WILL CONTINUE QUARTERLY GW MONITORING AND REPORTING ACTIVITIES. THE NEXT SAMPLING EVENT IS SCHEDULED FOR FEBRUARY 2008.

3/15/08 RECEIVED THE SUNOCO/HURONDEL ACCESS AGREEMENT. SUNOCO INDICATES THEIR WORK WILL BEGIN ON 4/21/08.

3/27/08 GES SUBMITTED THE GW MONITORING REPORT. ON 2/19/08, MW'S 1 THROUGH 3 AND 5 THROUGH 11 WERE GAUGED, PURGED AND SAMPLED. MW4 WAS GAUGED BUT NOT SAMPLED DUE TO THE PRESENCE OF LIQUID PHASE HYDROCARBONS AT A THICKNESS OF .02 FT. BTEX CONCENTRATIONS IN GW RANGED FROM ND AT MW8 TO 13,500 PPB AT MW7. THE INSTALLATION OF THE AIR SPARGE AND SOIL VAPOR EXTRACTION SYSTEM IS SCHEDULED FOR COMPLETION IN APRIL 2008. GES WILL CONTINUE QUARTERLY GW MONITORING AND REPORTING ACTIVITIES. THE NEXT SAMPLING EVENT IS SCHEDULED FOR MAY 2008.

RICHARD STANTON, ATTORNEY FOR THE OWNER SUBMITTED A LTR DATED 3/18/08 STATING THAT THEY BELIEVED THE REMEDIAL SYSTEM SHOULD BE EXPANDED TO INCLUDE MW7, 9 AND 10. THE DEPT SUBMITTED A RESPONSE INDICATING THAT IT WOULD NOT BE NECESSARY.

4/28/08 FG ALISON PESCA, KINYORDA FOGLEMAN, MICH KAHN, RICHARD STANTON, BOB KNOER TELECONFERENCE. WE DISCUSSED THE NEED TO ESTABLISH DATES FOR ACCESS FOR SUNOCO ON THE HURONDEL PROPERTY AT 75-77 WEST HURON. THE PREVIOUSLY ESTABLISHED CONTRACT DATES HAVE PASSED. SUNOCO FELT HURONDEL WAS NOT FOLLOWING THE CONTRACT BY NOT ALLOWING GES ON SITE TO CONDUCT MW INSTALL AND BY ASKING FOR ADDITIONAL WORK. THEY HAD PREVIOUSLY REQUESTED THAT THE DEPT GAIN ACCESS TO THE SITE BUT ARE NOW CONTINUING TO PURSUE ACCESS THROUGH THEIR AGREEMENTS WITH HURONDEL. WE AGREED THAT SUNOCO WOULD PROVIDE THE NEW DATES FOR WORK TO OCCUR TO HURONDEL ALONG WITH PROOF OF INSURANCE FOR THE CONTRACTOR.

THE KNOER GROUP PROVIDED A SIGNED ACCESS AGREEMENT GIVING THE DEPARTMENT ACCESS.

06/03/08 JFO RECEIVED A CALL FROM JEREMIAH S. WITH GES. GES WAS ON SITE LAST NIGHT INSTALLING THE SYSTEM AND DISCOVERED 2 UST'S THAT RUN END TO END PARALLEL WITH DELAWARE AVE. THEY WILL BE REMOVING THEM TOMORROW.

6/4/08 FG TDJ SITE INSPECTION. THE TWO UST'S WERE ESTIMATED AS 1500 GAL EACH AND WERE BOTH FILLED IN WITH CONCRETE BUT NOT FULLY. NO RECORDS EXIST IDENTIFYING THEM OR THEIR CLOSURE. SUNOCO, KINYORDA FOGLEMAN DECIDED TO COMPLETELY FILL THEM AND LEAVE THEM IN PLACE DUE TO THE DIFFICULTY IN REMOVING THEM BECAUSE OF UTILITIES. THEY WILL COLLECT A SOIL SAMPLE FROM UNDERNEATH EACH TANK FOR ANALYSIS.

ERIC POPKEN WAS ON SITE FOR GES AND JOE FRAWLEY WAS ON SITE FOR TODD & CO. THEY SYSTEM WAS BEING INSTALLED AND WORK WILL CONTINUE UNTIL JUNE 6, 2008 AS PER THE AGREEMENTS BETWEEN SUNOCO AND THE PROPERTY OWNERS.

TIM, A REPRESENTATIVE FROM HURONDEL REQUESTED THAT THE DEPT ADDRESS ODORS IN THEIR BASEMENT. HE THOUGHT IT WAS PETROLEUM BASED AND INDICATED THE ODORS BECAME HEAVY SUBSEQUENT TO THE START OF THE WORK BY GES. FG TDJ, ERIC POPKEN, JOE FRAWLEY AND TIM

INSPECTED THE BASEMENT. MR. POPKEN BROUGHT HIS PID AND NO DEFLECTIONS WERE NOTED. NO PETROLEUM ODOR WAS NOTED. NO SHEEN WAS EVIDENT IN THE WATER RUNNING THROUGH THE BASEMENT.

8/14/08 GES SUBMITTED THE 7/9/08 SITE ACTIVITY REPORT. ON 5/18-21/08, GES INSTALLED AIR SPARGE WELLS SP2 THROUGH SP10 AND SVE WELLS V1 AND V2. ON 5/27/08 MW1 THROUGH MW11 WERE GAUGED, PURGED, AND SAMPLED. ON 6/2-6/08 GES INSTALLED THE SUBSURFACE PIPING FOR THE AS/SVE REMEDIAL SYSTEM. DURING THE TRENCHING ACTIVITIES, 2 - 1500 GALLON STEEL UST'S WERE ENCOUNTERED AND CLOSED IN PLACE. GES ALSO CONDUCTED A GPR AND APPARENT CONDUCTIVITY SURVEY. THE SURVEY INDICATED TWO ANOMALIES THAT WERE RECTANGULAR IN SHAPE ARE PRESENT IN FRONT OF THE STATION BUILDING AT AN APPROXIMATE DEPTH OF 4 FTBG AND AN INACTIVE WASTE OI UST OWNED BY THE STATION OPERATOR.

REMEDIAL SYSTEM STARTUP IS ANTICIPATED TO BE COMPLETED IN JULY 2008. O&M VISITS ON THE REMEDIAL SYSTEM WILL BE CONDUCTED ON A WEEKLY BASIS FOR THE FIRST MONTH OF SYSTEM OPERATION AND WILL BE CONDUCTED ON A MONTHLY BASIS FOLLOWING THE ONE MONTH START UP PERIOD. GES WILL CONTINUE QUARTERLY GW MONITORING AND REPORTING ACTIVITIES. THE NEXT SAMPLING EVENT IS SCHEDULED FOR AUGUST 2008. COMPLETE SUMMARIES OF AS/SVE SYSTEM OPERATIONS WILL BE INCLUDED IN THE QUARTERLY MONITORING REPORTS.

10/24/08 GES SUBMITTED THE SITE ACTIVITY REPORT FOR THE SITE. ON 8/28/08, MWS 1 - 11 WERE SAMPLED. THE RESULTS RANGED FROM ND AT MW2 AND MW8 TO 20090 PPB AT MW4. THE SVE STARTED UP AND SOME ODORS WERE PRESENT IN THE ADJACENT BLDGS WHICH QUICKLY DISSIPATED.

1/14/09 GES SUBMITTED THE SITE ACTIVITY REPORT FOR THE SITE. ON NOV 24, 2008, MW1 THROUGH MW11 WERE GAUGED, PURGED AND SAMPLED. BTEX CONCENTRATION IN GW RANGED FROM ND AT MW 2, 8 & 9 TO 14,109.4 PPB AT MW4. MTBE CONCENTRATIONS WERE ND AT ANY MW'S SAMPLED. O&M VISITS OF THE SYSTEM WERE CONDUCTED ON 10/1, 10/30, 11/14, 11/21, 1/24 & 12/2.

3/26/09 GES SUBMITTED THE SITE ACTIVITY REPORT. ON 2/11/09, MW'S 1 - 11 WERE GAUGED, PURGED, AND SAMPLED. GW SAMPLES WERE ANALYZED FOR 8260. BTEX CONCENTRATIONS IN GW RANGED FROM ND AT MW2 AND 8 TO 8812 PPB AT MW11. MTBE WAS NOT DETECTED AT ANY MW'S. O&M VISITS OF THE SYSTEM WERE CONDUCTED ON 12/22, 12/30, 1/9, 1/22 & 2/11.

6/25/09 GES SUBMITTED THE SITE ACTIVITY REPORT. ON 5/13/09 MW'S 1-11 WERE GAUGED, PURGED AND SAMPLED. GW SAMPLES WERE ANALYZED FOR 8260. BTEX CONCENTRATIONS IN GW RANGED FROM ND IN MW2 AND MW8 TO 13,871.8 PPB AT MW7. O&M VISITS OF THE SYSTEM WERE CONDUCTED ON 2/24, 3/2, 3/16, 4/15, 4/27, 5/13, & 5/27.

10/27/09 GES SUBMITTED THE SITE ACTIVITY REPORT FOR THIS SITE. ON 8/19/09, GES SAMPLED MW'S 1 - 11 AND ANALYZED FOR 8260 STARS. BTEX CONCENTRATIONS IN GW RANGED FROM ND AT MW2 AND MW8 TO 18,197 PPB AT MW7. O&M VISITS OF THE SYSTEM WERE CONDUCTED ON 6/10, 6/24, 7/8, 7/30, 9/19 & 8/25. FUTURE ACTIONS: BIWEEKLY O&M VISITS OF THE AS/SVE SYSTEM, INCLUDING VAPOR SCANS OF NEIGHBORING BLDGS. THE NEXT GW SAMPLING EVENT IS SCHEDULED FOR 11/09.

1/7/10 GES SUBMITTED THE SITE ACTIVITY REPORT FOR THIS SITE. ON 11/17/09 GES SAMPLED MW'S 1R AND 2 THROUGH 11 AND THEY WERE ANALYZED FOR 8260 STARS LIST. BTEX CONCENTRATIONS IN GW RANGED FROM ND AT MW'S 2 AND 8 TO 13,118 PPB AT MW7. BASED ON TESTS CONDUCTED ON 11/30/09, ON 12/7/09 THE SYSTEM WAS SHUT DOWN DUE TO UNDERPERFORMANCE WITH RESPECT TO VAPOR RECOVERY. GES WILL SUBMIT A WORKPLAN FOR PILOT TESTING OF ALTERNATIVE REMEDIAL TECHNOLOGIES IN THE 1ST QUARTER OF 2010.

3/5/10 GES SUBMITTED THE PILOT TEST WORKPLAN FOR THE INSTALL OF VERTICAL SVE WELLS AND ONE MW TO BE USED IN THE DAPL PROCESS ON SITE. WORK TO OCCUR ON 3/10 AND 3/16/10.

4/7/10 GES SUBMITTED THE 3/26/10 SITE ACTIVITY REPORT. ON 2/23/10 THE SITE WELLS WERE GAUGED PUGED AND SAMPLED. BTEX RANGED FROM BDL AT MW2 TO 13660 PPB AT MW6. MTBE WERE NOT DETECTED ABOVE DETECTION LIMITS AT ANY OF THE WELLS. A SUMMARY OF THE PILOT TESTING ACTIVITIES WILL BE PROVIDED UNDER SEPARATE COVER.

6/9/10 KINYORDA SLIWIAK WITH SUNOCO SENT A COPY OF A LETTER FROM THE KOER GROUP INDICATING THEY WILL NO LONGER PROVIDE SITE ACCESS BUT IS WILLING TO MEET WITH THEM TO DISCUSS OPTIONS. MS. SLIWIAK SAID SHE DOESN'T NEED ACCESS UNTIL THE NEXT QUARTERLY SAMPLING EVENT. GES IS ON SCHEDULE TO DELIVER A PILOT TEST SUMMARY REPORT AND RECOMMENDATIONS FOR FUTURE ACTIONS BY THE BEGINNING OF JULY.

7/28/10 GES SUBMITTED THE SITE ACTIVITY REPORT DATED JUNE 30, 2010. MW12, HSVE1, HSVE2 WERE INSTALLED AND A PILOT TEST WAS PERFORMED - THE RESULTS WILL BE PROVIDED IN A SEPARATE REPORT. ON 5/17/10, MW'S MW1R, MW2, MW12 WERE GAUGED, PURGED AND SAMPLED. GW SAMPLES WERE COLLECTED FROM EACH ACCESSIBLE LOCATION AND ANALYZED FOR VOLATILE ORGANIC COMPOUNDS 8260. BTEX CONCENTRATIONS IN GW RANGED FROM BDL AT MW2 AND MW8 TO 13,793.4 PPB AT MW7.

9/13/10 SUNOCO INDICATED THAT THEY WILL COMPLETE SOURCE REMOVAL AT THIS SITE. THEY WILL CONDUCT A SOIL BORING PROGRAM TO CONFIRM AREAS OF CONTAMINATION AND WILL PLAN ON DOING SOURCE REMOVAL DURING THE SPRING OF 2011.

11/2/10 GES SUBMITTED THE 10/26/10 SITE ACTIVITY REPORT FOR THIS SITE. ON 9/22/10 MWS 1R, 2 THROUGH 6 AND 8 THROUGH 12 WERE GAUGED, PURGED AND SAMPLED. MW 7 WAS INACCESSIBLE. GW SAMPLES WERE ANALYZED FOR EPAMETHOD 8260. BTEX RANGED FROM BDL AT MWS 2 & 8 TO 6560 PPB AT MW12. MTBE WERE NOT DETECTED. BASED ON TESTS CONDUCTED ON 11/30/09 AND 12/7/09, THE SYSTEM WAS SHUT DOWN DUE TO UNDERPERFORMANCE WITH RESPECT TO VAPOR RECOVERY. AN UPDATED REMEDIAL ACTION PLAN WILL BE SUBMITTED THE FIRST QUARTER 2011 WITH PROPOSED REMEDIAL ACTIONS.

12/9/10 FG GREG SUTTON, KINYORDA SLIWIAK - SUNOCO AND MATRIX MET. SUNOCO STATED THAT MATRIX WILL CONDUCT LIMITED SOURCE REMOVAL AND THEN INSTALL AN O2 SYSTEM TO ADDRESS THE REMAINING CONTAMINATION. THEY WILL COMPLETE A SUBSURFACE INVESTIGATION FIRST. A PLAN WILL BE SUBMITTED TO THIS OFFICE WITHIN THE NEXT FEW WEEKS AND THE REMEDIAL SYSTEM WILL BE IN PLACE BY 4/30/11. REMEDIATION IS EXPECTED TO TAKE 3 YEARS.

1/6/11 GES SUBMITTED THE 12/28/10 SITE ACTIVITY REPORT. ON 12/7/10, MWS MW1R AND MW2 THROUGH MW12 WERE GAUGED, PURGED, AND SAMPLED. GW SAMPLES WERE COLLECTED FROM EACH ACCESSIBLE LOCATION AND ANALYZED FOR VOC'S VIA EPA METHOD 8260. BTEX CONCENTRATIONS IN GW RANGED FROM BDL AT MW2 AND MW8 TO 14719.9 PPG AT MW7. MTBE CONCENTRATIONS WERE NOT DETECTED ABOVE LAB DETECTION LIMITS AT ANY MWS SAMPLED. BASED ON TESTS CONDUCTED ON 11/30/09 AND 12/7/09, WITH PERMISSION FROM THE DEC, THE SYSTEM WAS SHUT DOWN DUE TO UNDERPERFORMANCE WITH RESPECT TO VAPOR RECOVERY. AN UPDATED REMEDIAL ACTION PLAN WILL BE SUBMITTED IN THE FIRST QUARTER 2011 WITH PROPOSED REMEDIAL ACTIONS.

2/1/11 FG SPOKE TO KINYORDA FOGLEMAN ABOUT THE MATRIX 12/27/10 REMEDIAL WORK STRATEGY DOCUMENT. I REQUESTED THAT THE EVALUATION INCLUDE MORE OPTIONS THAN JUST O2 INJECTION AND THAT BASED ON PREVIOUS BORINGS THERE DOESN'T SEEM TO BE ANY OVERBURDEN CONTAMINATION TO REMOVE. I TOLD HER THAT A REMEDIAL APPROACH THAT WOULD TAKE 3 TO 4 YEARS IS NOT ACCEPTABLE TO THE DEPARTMENT. SHE SAID SHE WILL DISCUSS IT WITH MATRIX.

3/4/11 MATRIX SUBMITTED A WORK PLAN FOR SUBSURFACE INVESTIGATION ON THE PROPERTY. THEY WILL ADVANCE 16 BORINGS AND CONVERT TWO TO MONITORING WELLS. A REPORT OF FINDINGS WILL BE SUBMITTED TO THE DEPARTMENT. THE BORING PROGRAM IS SCHEDULED FOR 3/14 - 16/11.

4/25/11 Matrix provided a copy of the Remediation System Pilot Test Work Plan for the referenced site. A hard copy will follow in the mail.

Holly A. Lewis-Poulin, E.I.T.
Project Manager
Matrix Environmental Technologies Inc.
P.O. Box 427
3730 California Road
Orchard Park, New York 14127
(716) 662-0745 x327 office
(716) 662-0946 fax
www.matrixbiotech.com

5/19/11 MATRIX SUBMITTED the March Quarterly Sampling report for 181 Delaware. The next round is scheduled for Mid June.

Michele Wittman, P.G.
Senior Project Manager
(716) 574-1513 (cell)
mwittman@matrixbiotech.com
Matrix Environmental Technologies, Inc.
3730 California Road
PO Box 427
Orchard Park, NY 14127
(716) 662-0745 xt. 330 (office)

THE REPORT INCLUDES A SUMMARY OF FIELD ACTIVITIES COMPLETED FOR THE MONTHS OF JANUARY FEBRUARY AND MARCH 2011 AND INCLUDES THE RESULTS OF A GW SAMPLING EVENT PERFORMED ON 3/16/11 ANALYZED FOR 8260 STARS THE NEXT QUARTERLY GW MONITORING COMPLIANCE EVENT IS SCHEDULED FOR JUNE 2011. BETWEEN MARCH 14 - 17, 2011 MATRIX PERFORMED A SUBSURFACE INVESTIGATION THAT INCLUDED THE COMPLETION OF 18 SOIL BORINGS, INSTALLATION OF TWO OXYGEN INJECTION POINTS AND ONE PIEZOMETER. QUARTERLY GW ELEVATION GAUGING AND SAMPLING FROM ON SITE MONITORING WELLS. FUTURE ACTIVITIES INCLUDE: COMPLETE AN OXYGEN INJECTION PILOT TEST. COMPLETION OF SITE EVALUATION AND SUBMISSION OF REMEDIAL ACTION PLAN, QUARTERLY GW COMPLIANCE MONITORING - JUNE, SEPTEMBER, DECEMBER. THE GW RESULTS FOR TOTAL 8260 STARS PPB ARE:

MW1R 284, MW2 ND, MW3 4106, MW4 13785, MW5 7102, MW6 8642, MW7 16022, MW8 45, MW9 59, MW10 655, MW11 7221, MW12 10817.

MATRIX SUBMITTED THE March 2011 Subsurface Investigations Results report. THE OBJECTIVE OF THE INVESTIGATION WAS TO FURTHER CHARACTERIZE KNOWN HISTORICAL UST LOCATIONS, TO ASSESS THE CURRENT STATUS OF HISTORICALLY CHARACTERIZED AREAS OF IMPACTED SOIL AND TO ADDRESS AREAS NOT HISTORICALLY CHARACTERIZED. THE INVESTIGATION INCLUDED THE DELINEATION OF SOIL IMPACTS BOTH VERTICALLY AND HORIZONTALLY IN PROPOSED SOIL BORING LOCATIONS. COMPLETED BORING LOGS. SUBMITTED TWO SOIL SAMPLES FROM EACH BORING, ONE EXHIBITED THE HIGHEST OVM READING AND ONE SAMPLE SUBMITTED FROM THE BELOW THE IDENTIFIED CONTAMINATION (VERTICAL EXTENT). SOIL SAMPLES WERE ANALYZED FOR 8260 STARS. COMPLETED QUARTERLY GW COMPLIANCE MONITORING. BIOTRAP SAMPLES WERE INSTALLED AT THREE MWS FOR 30 DAYS - RESULTS NOT YET RECEIVED. INSTALLED TWO OXYGEN INJECTION PILOT TEST POINTS AND ONE ONE INCH PIEZOMETER TO BE USED FOR MONITORING DURING THE PILOT TESTING. A OXYGEN INJECTION PILOT TEST WORK PLAN WAS PREVIOUSLY SUBMITTED TO NYSDEC. MATRIX COMPLETED A TOTAL OF 18 SOIL BORINGS, DESIGNATED SB101 TO SB118. SB112 AND SB113 WERE CONVERTED TO OXYGEN INJECTION POINTS FOR THE PILOT TESTING, AND SB114 WAS CONVERTED TO A ONE INCH PIEZOMETER. IN GENERAL, NO VISUAL OR OLFACTORY EVIDENCE OF CONTAMINATION WAS OBSERVED ABOVE THE GW AT EACH LOCATION. HOWEVER, MATRIX IDENTIFIED HYDROCARBON ODOR AT EACH OF THE COMPLETED SOIL BORINGS GENERALLY AT THE GW INTERFACE. OVM READINGS ARE INCLUDED IN THE BORING LOGS. A SAMPLE WAS COLLECTED FROM THE

HIGHEST OVM READING AT EACH SOIL BORING, AND FROM BELOW THE IDENTIFIED CONTAMINATION, GENERALLY APPARENT AT 18 TO 20 FEET AT EACH LOCATION.

BASED ON PILOT TESTING TO BE COMPLETED IN MAY, MATRIX WILL PROVIDE A PROPOSED MEMEDIAL PLAN IN ORDER TO APPROPRIATELY ADDRESS THE HYDROCARBON IMPACTS.

SOIL SAMPLE RESULTS FOR TOTAL 8260 STARS PPB:

SB101 13-16 197100, SB101 18-20 10,
SB102 12-16 83760, SB102 18-20 17,
SB103 12-14 72510, SB103 18-20 26,
SB104 14-16 26360, SB104 18-20 2,
SB105 10-12 341700, SB105 18-20 16,
SB106 10-12 271, SB106 18-20 21,
SB107 10-12 406700, SB107 18-20 1,
SB108 12-16 789, SB108 18-20 14,
SB109 12-16 1394, SB109 18-20 2,
SB110 14-16 624, SB110 18-20 13,
SB111 10-12 304960, SB111 18-20 9,
SB112 14-16 495800, SB112 18-20 30,
SB113 8-12 19550, SB113 18-20 14,
SB114 4-8 58950, SB114 18-20 27,
SB115 12-16 261, SB115 18-20 1,
SB116 12-14 566, SB116 18-20 5,
SB117 12-16 380, SB117 18-20 ND,
SB118 12-18 497800, SB118 18-20 3

GW RESULTS FOR TOTAL 8260 STARS PPB:

MW1R 275, MW2 ND, MW3 3806, MW4 12895, MW5 6722, MW6 8282, MW7 15362, MW8 45, MW9 56, MW10 574, MW11 6901, MW12 10367.

5/18/11 MATRIX SUBMITTED THE 1ST QUARTER 2011 SITE STATUS REPORT. GW SAMPLES WERE COLLECTED FROM THE ON SITE WELLS ON 3/16/11.

THE TOTAL RESULTS 8260 STARS LIST PPB:

MW1R 284, MW2 ND, MW3 4106, MW4 13785, MW5 7102, MW6 8642, MW7 16022, MW8 45, MW9 59, MW10 655, MW11 7221, MW12 10817.

5/20/11 MATRIX INDICATED: We are working on rap, but want to evaluate all the data, before we make conclusions.

Also - it looks like the electric should be done soon, and we are hoping to mobilize the trailer to the site next week, with a start up for the pilot testing on May 31st. The work will be done after 5:30, as we'll need to get access to the wells in order to get baseline data. Additionally, we'll be completing system checks and collecting monitoring data for three weeks after start up (of which, the work will be done in the evenings to access the well locations).

Michele Wittman, P.G.

Senior Project Manager

mwittman@matrixbiotech.com

(716) 574-1513 (cell)

6/3/11 MICHELLE WITTMAN WITH MATRIX PROVIDED AN UPDATE:

I wanted to let you know they ended up going to the site early this morning (before 6:00 am) to collect the data and start up the

pilot testing. We will be doing system checks and collecting monitoring data for the next three weeks.

Michele Wittman, P.G.
Senior Project Manager
mwittman@matrixbiotech.com
(716) 574-1513 (cell)

7/7/11 MATRIX SUBMITTED: progress at 181 Delaware Avenue. Per our work plan dated April 22, 2011, we completed our oxygen injection pilot test on June 20, 2011 and our biomass injections last night. We are currently working on a remedial action plan report for you documenting our pilot test results, remedial alternative evaluation and selection. Our RAP includes remedial actions aimed at aggressive site cleanup in the shortest time frame possible per your request. We hope to have a complete report submitted to you by the end of August for implementation in September. In order to keep our timeline moving, we will submit the bioaugmentation results separate from the RAP due to the required two month biomass "incubation" time.

Holly A. Lewis-Poulin, E.I.T.
Matrix Environmental Technologies Inc.
P.O. Box 427
3730 California Road
Orchard Park, New York 14127
(716) 662-0745 x327 office
(716) 662-0946 fax
www.matrixbiotech.com

8/4/11 MATRIX SUBMITTED THE 2ND QUARTER 2011 SITE STATUS REPORT WHICH INCLUDES A SUMMARY OF FIELD ACTIVITIES COMPLETED FOR THE MONTHS OF APRIL, MAY AND JUNE 2011 AND INCLUDES GW SAMPLING ON JUNE 22, 2011. FROM MARCH 16 TO APRIL 19, 2011, BIO TRAP SAMPLERS WERE INSTALLED IN MWS 2, 7 AND 10 TO EVALUATE THE SITE'S BIODEGRADATION POTENTIAL. FROM 5/31 TO 6/20/11, OXGEN INJECTION PILOT TEST COMPLETED AT INJECTION POINTS IP1 AND IP2. GW MONITORING WAS COMPLETED THROUGHOUT THE QUARTER FOR DISSOLVED OXYGEN, ORP, PH AND TEMPERATURE IN SUPPORT OF THE PILOT TEST. FUTURE ACTIVITIES INCLUDE: COMPLETE BIOAUGMENTATION PILOT TEST. BI WEEKLY SITE CHECKS FOR SYSTEM DATA AND GW QUALITY COLLECTION. COMPLETION OF AN ADDENDUM OF THE REMEDIAL ACTION PLAN WITH AN EVALUATION OF SUPPLEMENTAL REMEDIATION OF HIGHLY IMPACTED SOIL. QUARTERLY GW COMPLIANCE MONITORING. COMPLETE A VERIFICATION OF ALL TOP OF WELL CASING ELEVATIONS AND GW ELEVATION DATA WITH A SURVEY IN CONJUNCTION WITH GW SAMPLING IN SEPTEMBER 2011.

THE TOTAL 8260 STARS LIST LEVELS PPB:

MW1R 596.5, MW2 ND, MW3 3611.3, MW4 12710.5, MW5 8421.23, MW6 6445.9, MW7 16420.8, MW8 16.7, MW9 541.6, MW10 1512.3, MW11 6753.8, MW12 9546.2

8/31/11 MATRIX SUBMITTED THE 8/23/11 REMEDIAL ACTION PLAN FOR THE SITE. THEY DETERMINED THAT THERE ARE THREE SEPARATE PLUMES ON THE TWO SITES. THE ONLY ONE MATRIX WILL BE TREATING IS THE ONE GENERATED FROM THE FORMER SUNOCO STATION AT 181 DELAWARE. TWO SEPARATE PLUMES HAVE BEEN IDENTIFIED ON THE 75 - 77 W. HURON. THE TREATMENT PRESENTED FOR 181 DELAWARE WILL TREAT THE PLUME CLOSEST TO W. HURON ON THE 75 - 77 W. HURON PROPERTY. HOWEVER, THE PLUME ON THE BACK OF THE PROPERTY ON THE 75 - 77 W. HURON PROPERTY NEEDS TO BE TREATED SEPARATELY. THE OWNERS OF THAT PROPERTY WILL BE CONTACTED. THE 181 TREATMENT WILL BE OXYGEN INJECTION ALONG WITH BIOAUGMENTATION IN THE AREA OF THE HIGHLY IMPACTED SOILS. THE PROJECTION OF TREATMENT TIME IS 2 YEARS.

9/2/11 MATRIX NOTIFIED THE DEPARTMENT THAT WORK WILL START OCTOBER 3: due to access issues with 181 Delaware Ave property, we will be postponing the system installation until Monday October 3rd. Work is expected to take three weeks, finishing on October

21st, with the system operational.
Michele Wittman, P.G.
Senior Project Manager
mwittman@matrixbiotech.com
(716) 574-1513 (cell)

DUE TO THE DISTINCTIVE AREAS OF CONTAMINATION, A NEW SPILL NUMBER HAS BEEN GENERATED FOR THE 181 DELAWARE REMEDIATION AND ALL WORK AND REFERENCES TO THAT WORK WILL BE HANDLED UNDER THE NEW SPILL NUMBER 1106834.

9/8/11 FG SPOKE TO MR. ROBERT KNOER, ESQ REPRESENTING HURONDEL I. HE SAID THAT THEY WILL CONDUCT THE INVESTIGATION ON SITE. I TOLD HIM THAT NYSDEC IS NOT REQUIRING THAT THEY COMPLETE THE WORK AND IN FACT IS ASKING FOR ACCESS TO CONDUCT THE INVESTIGATION AND POSSIBLE REMEDIATION. MR. KNOER SAID THAT HE UNDERSTANDS AND WILL HAVE A GPR CONDUCTED ASAP. I ASKED FOR A COPY OF THE WORK PLAN AND HE SAID HE WILL PROVIDE IT.

9/20/11 DHARMA IYER NOTIFIED THE DEPT THAT HE WILL BE CONDUCTING A GPR SURVEY OF THE PROPERTY ON FRI 9/23.

10/28/11 IEG PROVIDED THE 77 WEST HURON GPR SURVEY AND REVIEW OF PREVIOUS DOCUMENTS SPILL NOS 0375208 AND 1106834. THE REPORT CONCLUDES THE FOLLOWING - THE GPR/METAL DETECTOR SURVEY COMPLETED BY IEG IN SEPTEMBER 2011 ON THE 77 WEST HURON PROPERTY AND THE REVIEW OF HISTORICAL DOCUMENTS DID NOT REVEAL ANY USTS AT 77 WEST HURON THAT COULD BE THE SOURCE OF THE TWO DISTINCT PLUMES DELINEATED BY MATRIX IN THE PARKING LOT. THIS CONCLUSION IS CONSISTENT WITH THE FINDINGS OF THE GPR SURVEY AND THE RESULTS REPORTED PREVIOUS REPORTS. MOST SIGNIFICANTLY: GPR ANOMALIES WERE OBSERVED ACROSS THE PARKING LOT OF 77 WEST HURON, BUT ALL OF THEM ARE INDICATIVE OF THE DISTURBANCE OF SUBSURFACE GEOLOGY; NONE OF THE GPR PROFILES PMATCHED THAT OF A TYPICAL UST. NO USTS WERE OBSERVED IN THE PARKING LOT DURING THE 1993 AND 1999 PHASE I ESAS, AND SUBSEQUENT INVESTIGATIONS THAT INVOLVED INTRUSIVE WORK ACROSS THE SOUTHERN HALF. THE 2003 TEST PIT INVESTIGATION DID NOT FIND SOIL CONTAMINATION INT HE VADOSE ZONE. THE GW TABLE IS AT 7.5 FT TO 10 FT BGS, AND SOILS WITH HIGH VOCs WERE GENERALLY COLLECTED AT DEPTHS GERATER THAN 12 FT BGS; THE SATURATED SOIL CONTAMINATION COULD THEREFORE BE ASSOCIATED WITH THE MIGRATION OF CONTAMINATED GW. THE SOUTHER SECTION OF 77 WEST HURON LIES DIRECTLY DOWNGRADIENT FROM 181 DELAWARE, AND HAS RELATIVELY THE MOST SOIL AND GW CONTAMINATION; THE CONTAMINATION LEVELS CAN THEREFORE BE ATTRIBUTED TO THE SOURCE ORIGINATING AT 181 DELAWARE, AND MIGRATING SOUTHEAST PAST MW6 AND MW7. IT IS LIKELY THAT INTRUSIVE INVESTIGATION WORK IN THE PAST COULD HAVE CONTRIBUTED TO CONTAMINATION MIGRATION FROM 181 DELAWARE TOWARDS THE MIDDLE SECTION OF 77 WEST HURON. THE MIGRATION MAY HAVE ALSO OCCRRRED AS A RESULT OF THE MOUNDING OF GW IN THE SOURCE ARE OF 181 DELAWARE THAT OCCURRED DURING THE PERIOD THE AS/SVE SYSTEM WAS IN OPERATION. IN SUMMARY, THERE APPEARS TO BE NO IDENTIFIABLE SOURCE OF CONTAMINATION AT THE 77 WEST HURON PROPERTY, AND THE LOW TO MEDIUM LEVELS OF SOIL AND GW CONTAMINATED MAY BE ATTRIBUTED TO THE SOURCE AT 181 DELAWARE. IT WOULD BE FUTILE TO REMEDY THE CONTAMINATION AT 77 WEST HURON BEFORE 181 IS FULLY REMEDIATED. MOREOVER, THE AREAL EXTENT AND LEVEL OF CONTAMINATION AT 77 WEST HURON IS RELATIVELY SMALL COMPARED TO THOSE AT 181 DELAWARE. IEG THEREFORE RECOMMENDS THAT 77 WEST HURON BE MADE PART OF THE PROPOSED REMEDIAL ACTION FOR 181 DELAWARE.

FG FORWARDED THE REPORT TO SUNOCO AND MATRIX FOR REVIEW AND COMMENT.

Map Identification Number 16 **FORMER SUNOCO STATION**
 181 DELAWARE

BUFFALO, NY

Spill Number: 1106834

Close Date:
 TT-Id: 520A-0268-350

MAP LOCATION INFORMATION

Site location mapped by: ADDRESS MATCHING
 Approximate distance from property: 2506 feet to the SSW

ADDRESS CHANGE INFORMATION
 Revised street: 181 DELAWARE AVE
 Revised zip code: 14202

Source of Spill: COMMERCIAL/INDUSTRIAL
 Notifier Type: DEC
 Caller Name:
 DEC Investigator: FXGALLEG

Spiller: KINYORDA FOGLEMAN - SUNOCO
 Notifier Name:
 Caller Agency:
 Contact for more spill info:

Spiller Phone:
 Notifier Phone:
 Caller Phone:
 Contact Person Phone:

Category: Known or probable release, where, without action, there is a potential for a fire/explosion hazard (indoors or outdoors),
 contamination of drinking water supplies, or significant release to surface waters.
 Class: Willing RP - DEC Field Response - Corrective Action Initiated, Taken Over, or Completed by RP or Other Agency

Spill Date	Date Cleanup Ceased	Cause of Spill	Meets Cleanup Standards		Penalty Recommended	
09/02/2011		OTHER	NO		NO	

Material Spilled	Material Class	Quantity Spilled	Units	Quantity Recovered	Units	Resource(s) Affected
GASOLINE	PETROLEUM	0	GALLONS	0	GALLONS	SOIL, GROUNDWATER

Caller Remarks:

THE REMEDIAL ACTION PLAN DATED 8/23/11 FOR SPILL 0375208 IDENTIFIED THREE SEPARATE PLUMES OF CONTAMINATION. THE PLUME SOURCED FROM 181 DELAWARE AVE, BUFFALO IS BEING HANDLED UNDER THIS SPILL, SEPARATE FROM 0375208. ALL FURTHER ACTIONS FOR 181 DELAWARE WILL BE HANDLED UNDER THIS SPILL. TREATMENT HAS BEEN APPROVED FOR OXYGEN INJECTION AND BIOAUGMENTATION.

DEC Investigator Remarks:

10/28/11 IEG PROVIDED THE 77 WEST HURON GPR SURVEY AND REVIEW OF PREVIOUS DOCUMENTS SPILL NOS 0375208 AND 1106834. THE REPORT CONCLUDES THE FOLLOWING - THE GPR/METAL DETECTOR SURVEY COMPLETED BY IEG IN SEPTEMBER 2011 ON THE 77 WEST HURON PROPERTY AND THE REVIEW OF HISTORICAL DOCUMENTS DID NOT REVEAL ANY USTS AT 77 WEST HURON THAT COULD BE THE SOURCE OF THE TWO DISTINCT PLUMES DELINEATED BY MATRIX IN THE PARKING LOT. THIS CONCLUSION IS CONSISTENT WITH THE FINDINGS OF THE GPR SURVEY AND THE RESULTS REPORTED PREVIOUS REPORTS. MOST SIGNIFICANTLY: GPR ANOMALIES WERE OBSERVED ACROSS THE PARKING LOT OF 77 WEST HURON, BUT ALL OF THEM ARE INDICATIVE OF THE DISTURBANCE OF SUBSURFACE GEOLOGY; NONE OF THE GPR PROFILES PMATCHED THAT OF A TYPICAL UST. NO USTS WERE OBSERVED IN THE PARKING LOT DURING THE 1993 AND 1999 PHASE I ESAS, AND SUBSEQUENT INVESTIGATIONS THAT INVOLVED INTRUSIVE WORK ACROSS THE SOUTHERN HALF. THE 2003 TEST PIT INVESTIGATION DID NOT FIND SOIL CONTAMINATION INT HE VADOSE ZONE. THE GW TABLE IS AT 7.5 FT TO 10 FT BGS, AND SOILS WITH HIGH VOCs WERE GENERALLY COLLECTED AT DEPTHS GERATER THAN 12 FT BGS; THE SATURATED SOIL CONTAMINATION COULD THEREFORE BE ASSOCIATED WITH THE MIGRATION OF CONTAMINATED GW. THE SOUTHER SECTION OF 77 WEST HURON LIES DIRECTLY DOWNGRADIENT FROM 181 DELAWARE, AND HAS RELATIVELY THE MOST SOIL AND GW CONTAMINATION; THE CONTAMINATION LEVELS CAN

THEREFORE BE ATTRIBUTED TO THE SOURCE ORIGINATING AT 181 DELAWARE, AND MIGRATING SOUTHEAST PAST MW6 AND MW7. IT IS LIKELY THAT INTRUSIVE INVESTIGATION WORK IN THE PAST COULD HAVE CONTRIBUTED TO CONTAMINATION MIGRATION FROM 181 DELAWARE TOWARDS THE MIDDLE SECTION OF 77 WEST HURON. THE MIGRATION MAY HAVE ALSO OCCURRED AS A RESULT OF THE MOUNDING OF GW IN THE SOURCE ARE OF 181 DELAWARE THAT OCCURRED DURING THE PERIOD THE AS/SVE SYSTEM WAS IN OPERATION. IN SUMMARY, THERE APPEARS TO BE NO IDENTIFIABLE SOURCE OF CONTAMINATION AT THE 77 WEST HURON PROPERTY, AND THE LOW TO MEDIUM LEVELS OF SOIL AND GW CONTAMINATED MAY BE ATTRIBUTED TO THE SOURCE AT 181 DELAWARE. IT WOULD BE FUTILE TO REMEDY THE CONTAMINATION AT 77 WEST HURON BEFORE 181 IS FULLY REMEDIATED. MOREOVER, THE AREAL EXTENT AND LEVEL OF CONTAMINATION AT 77 WEST HURON IS RELATIVELY SMALL COMPARED TO THOSE AT 181 DELAWARE. IEG THEREFORE RECOMMENDS THAT 77 WEST HURON BE MADE PART OF THE PROPOSED REMEDIAL ACTION FOR 181 DELAWARE.

FG FORWARDED THE REPORT TO SUNOCO AND MATRIX FOR REVIEW AND COMMENT.

10/31/11 KINYORDA SLIWIAK WITH SUNOCO PROVIDED THE FOLLOWING RESPONSE:

I believe the Sanborn maps that showed tanks on the Huron property were from the 50's. Matrix' investigation report suggested that the historical use of these tanks may be the source of contamination on the Huron property. Whether or not these tanks were removed by the property owner historically is irrelevant. I have a number of sites in my portfolio that require remediation despite the removal of all UST infrastructure several years prior to the start of remediation. The purpose of the Matrix investigation was to demonstrate that the contamination on the Sunoco property was thoroughly delineated. The Matrix report clearly shows a "clean line" at the end of Sunoco's plume and then a separate offsite plume of unknown source. There does not appear to be a relationship between the Sunoco source and the contamination on the Huron property. The GPR Survey report completed by Huron doesn't not present any data that disproves the conclusions from the Matrix report.

cell phone (315-212-2604)

11/4/11 MATRIX PROVIDED THE 3RD QUARTER 2011 SITE STATUS REPORT FOR THE SITE. SUMMARY OF FIELD ACTIVITIES COMPLETED FOR THE MONTHS OF JULY, AUGUST AND SEPTEMBER 2011 AND INCLUDES THE RESULTS OF GW SAMPLING CONDUCTED ON 9/8/11. THE NEXT EVENT IS SCHEDULED FOR DEC 2011. AN OXYGEN INJECT PILOT TEST WAS COMPLETED FROM 5/31 - 6/20/11. THE PILOT SYSTEM WAS RESTARTED ON JULY 1, 2011 AND OPERATED THROUGH AUGUST 2011 TO SUPPLEMENT A BIOAUGMENTATION PILOT TEST. THE RESULTS OF THE BIOAUGMENTATION PILOT TEST WERE SUBMITTED IN A REMEDIAL ACTION PLAN ADDENDUM. A 32 POINT OXYGEN INJECTION SYSTEM AND ASSOCIATED UNDERGROUND DELIVERY PIPING WAS INSTALLED FROM OCTOBER 3 - 14, 2011 AND FULL SCALE BIOAUGMENTATION WAS COMPLETED FROM OCTOBER 19 - 20, 2011. A SUMMARY OF REMEDIAL WORK INCLUDING AS BUILT DRAWINGS, OXYGEN INJECTION POINT CONSTRUCTION DETAILS, SYSTEM STSARTUP DATA AND SITE PROGRESS WILL BE SUBMITTED WITH THE DEC 2011 QUARTERLY PROGRESS REPORT. THE TOTAL 8260 STARS LIST IN PPB ARE: MW1R 978.3, MW2 ND, MW3 11290.7, MW4 9403.5, MW5 4537.9, MW6 4168.9, MW7 17569.1, MW8 38.7, MW9 1095.8, MW10 1431.8, MW11 2484.5, MW12 8533.8

Map Identification Number 17



FORMER FEDERAL BUILD
111 WEST HERON STREET

BUFFALO, NY

Spill Number: 0613929

Close Date:

TT-Id: 520A-0034-224

MAP LOCATION INFORMATION

Site location mapped by: ADDRESS MATCHING

Approximate distance from property: 2533 feet to the SSW

ADDRESS CHANGE INFORMATION

Revised street: 111 W HURON ST

Revised zip code: 14201

Source of Spill: INSTITUTIONAL, EDUC, GOV, OTHER	Spiller: DAVE FLYNN - FORMER FEDERAL BUILD	Spiller Phone: (716) 847-5473
Notifier Type: Other	Notifier Name:	Notifier Phone:
Caller Name:	Caller Agency:	Caller Phone:
DEC Investigator: fxgalleg	Contact for more spill info: DAVE FLYNN	Contact Person Phone: (716) 847-5473

Category: Known petroleum or hazardous material release with minimal potential for fire/explosion (indoors or outdoors), drinking water contamination, or releases to surface waters.

Class: Willing RP - DEC Field Response - Corrective Action Initiated, Taken Over, or Completed by RP or Other Agency

Spill Date	Date Cleanup Ceased	Cause of Spill	Meets Cleanup Standards		Penalty Recommended	
03/19/2007		OTHER	NO		NO	

Material Spilled	Material Class	Quantity Spilled		Quantity Recovered		Resource(s) Affected
		Units		Units		
#2 FUEL OIL	PETROLEUM	0	GALLONS	0	GALLONS	SOIL

Caller Remarks:

VACANT BUILDING: AND IS AN HISTORIC SPILL;

DEC Investigator Remarks:

4/12/07 FG SPOKE TO DOUG REID AND HE SAID THAT A REPORT WILL BE FORTHCOMING WITHIN THE NEXT WEEK AND HE WILL FORWARD A COPY TO THIS OFFICE.

THERE HAS ALREADY BEEN A BCP PREAPPLICATION MEETING ON THIS SITE ON 3/30/07.

10/24/08 DKK NOTIFIED FG THAT THE SITE WAS NOT ACCEPTED INTO THE BCP PROGRAM. LETTER SENT TO MICHAEL HUNTRESS WITH UNIQUEST DELAWARE, LLC 100 CORPORATE PKWY, SUITE 500, AMHERST, NY 14226 REQUESTING A SITE STATUS UPDATE BY 11/7/08.

11/18/08 DOUG REID WITH LCS CALLED AND SAID HE WILL SUBMIT A REMEDIAL PROPOSAL FOR THE CONTAMINATION DISCOVERED AT BH4. HE WILL HAVE SOMETHING IN WITHIN THE NEXT SEVERAL WEEKS.

2/6/09 DOUG REID WITH LCS CALLED AND SAID THAT HE SUBMITTED A REMEDIAL PROPOSAL TO THE CLIENT AND IS EXPECTING TO GET APPROVAL SHORTLY. HE WILL LET US KNOW ASAP.

4/3/09 LETTER SENT TO UNIQUEST NAMING THEM AS AN RP AND REQUESTING A REMEDIAL PROPOSAL BY 4/22/09.

5/8/09 NATURE'S WAY FOR LCS INSTALLED A HIVAC WELL. LCS WILL COMPLETE THE HIVAC PROJECT AND NOTIFY THE DEPT OF THE RESULTS. MONTHLY GW SAMPLES WILL BE COLLECTED TO DETERMINE THE EFFECTIVENESS.

7/24/09 FG SPOKE WITH DOUG REID WITH LCS. HE SAID THEY HAVE BEEN CONTINUING THE HI VAC PROGRAM AND ARE CONSIDERING AN ALTERNATE

COLLECTION SYSTEM. THEY WILL SUBMIT A LETTER DOCUMENTING THE WORK TO DATE AND PROPOSING AN ALTERNATE REMEDIAL APPROACH WITHIN THE NEXT SEVERAL WEEKS.

10/29/09 FG CONTACTED DOUG REID REQUESTING AN UPDATE ON THIS SITE. AWAITING HIS RESPONSE.

10/29/09 DOUG REID RESPONDED INDICATING THAT THE REPORT HAS BEEN ISSUED TO THE CLIENT AND WILL BE SUBMITTED WITHIN THE NEXT FEW WEEKS.

2/25/10 FG RECEIVED THE LCS 10/26/09 REMEDIATION SERVICES WORK PLAN. LCS WANTS TO UTILIZE A PASSIVE SKIMMER TO COLLECT OIL AND EVALUATE AFTER ONE YEARS TIME. THE DEPT APPROVED THE PROPOSAL WITH QUARTERLY REPORTS BEING REQUIRED.

6/2/11 FG REQUESTED AN UPDATE ON THE STATUS OF THE PROJECT.

6/2/11 DOUG REID WITH LCS PROVIDED A RESPONSE:

We have a summary report together and were waiting for comment back from the client. In summary, the product we were finding in the well has been removed wither through high vacuum extraction or a passive bailer. We want to proceed monitoring the groundwater to make sure the product does not return and to determine the levels of dissolved phase hydrocarbons present. I will put a call into the client and request permission to send you a copy. Of the latest summary report

Douglas B. Reid
Sr. VP, Environmental Services
Sr. Environmental Scientist
LCS, Inc.
Waterfront Village Center
40 La Riviere Drive
Suite 120
Buffalo, NY 14202
(800) 474-6802
(716) 845-6145
(716) 845-6164 FAX

6/2/11 LCS PROVIDED THE REMEDIATION SERVICES UPDATE LETTER DATED MAY 17, 2011 REQUESTING THAT THE DEPARTMENT ALLOW QUARTERLY MONITORING.

11/8/11 FG REQUESTED AN UPDATE ON THE SITE FROM DOUG REID.

11/9/11 DOUG REID WITH LCS PROVIDED THE FOLLOWING UPDATE: We sampled the well again last week. We will be preparing a summary report for that sampling event as well as the previous event. We have two additional quarterly sampling event planned. Hopefully, the results will be sufficient at that time to obtain inactivation of the spill.

Douglas B. Reid
Sr. VP, Environmental Services
Sr. Environmental Scientist
General Manager - Buffalo
1-800-474-6802



ACTIVE HAZARDOUS SPILLS - MISC. SPILL CAUSES - EQUIPMENT FAILURE, HUMAN ERROR, TANK OVERFILL, DELIBERATE SPILL, TRAFFIC ACCIDENT, HOUSEKEEPING, ABANDONED DRUM, AND VANDALISM - IDENTIFIED WITHIN 1/2 MILE SEARCH RADIUS.
 All spills mapped and profiled within 1/4 mile. Between 1/4 mile and 1/2 mile search radius, spills reported to be greater than 100 units and spills reported in the NYSDEC Fall 1998 MTBE Survey are mapped and profiled. Spills reported to be less than 100 units are listed in a table at the end of this section.

Please Note: * - Compass directions can vary substantially for sites located very close to the subject property address.

Map Identification Number 18 **SUTHERLANDS - TEXACO** **Spill Number: 8600065** **Close Date:**
 437 DELAWARE AVENUE BUFFALO, NY TT-Id: 520A-0030-689

MAP LOCATION INFORMATION

Site location mapped by: ADDRESS MATCHING
 Approximate distance from property: 0 feet

ADDRESS CHANGE INFORMATION

Revised street: NO CHANGE
 Revised zip code: 14202

Source of Spill: GASOLINE STATION Spiller: TEXACO USA Spiller Phone:
 Notifier Type: Affected Persons Notifier Name: Notifier Phone:
 Caller Name: JAMES CARUSO Caller Agency: BUFFALO SEWER AUTHORITY Caller Phone: (716) 883-1820
 DEC Investigator: TEDIEFFE Contact for more spill info: Contact Person Phone:

Category: Known release which created a fire/explosion hazards (inside or outdoors), drinking water supply contamination, or significant releases to surface waters.

Class: Unknown RP - DEC Field Response - DEC Corrective Action Required

Spill Date	Date Cleanup Ceased	Cause of Spill	Meets Cleanup Standards	Penalty Recommended
04/02/1986		EQUIPMENT FAILURE	NO	NO

Material Spilled	Material Class	Quantity Spilled	Units	Quantity Recovered	Units	Resource(s) Affected
GASOLINE	PETROLEUM	500.00	GALLONS	300.00	GALLONS	GROUNDWATER
MTBE (METHYL-TERT-BUTYL ETHER)	HAZARDOUS MATERIAL	0	UNKNOWN	0	UNKNOWN	GROUNDWATER

Caller Remarks:

FUMES IN BASEMENT OF BUILDING AT 437 DELAWARE - INTERIM ISR SENT 10/17/88

DEC Investigator Remarks:

Prior to Sept, 2004 data translation this spill Lead_DEC Field was "TED"

// : LQR ON SITE 09/14/87,B 1 1' PRODUCT ,TELCON NEPCCO WITH FINDINGS.

// : SITE INSPECTION 11/13/86, MET WITH RYDER; TELECON 01/14/87, RYDER WILL CHECK.

// : SITE INSPECTION 11/13/86, MET WITH RYDER.

// : LQR TELCON EMPIRE SOILS 06/15/87,REPORT TO FOLLOW AND MW'S TO BE FIXED.

// : LQR TELCON 07/20/87,DRILLING TO START 08/03/87.

// : MEETING 05/08/86, EMPIRE TO PROVIDE ESTIMATE, ESTIMATE RECEIVED 08/04/86; LETTERS 07/31/86, REPLY 08/11/86.

// : LQR TELCON 07/20/87,DRILLING TO START WEEK OF 7/27/87.

// : SITE INSPECTION 04/02/86, CLEANUP REQUIRED, FUMES; LETTER 04/07/86, RETURNED; TELECONS 04/04/86 TO 05/01/86, INVESTIGATION.

// : ESTIMATE RECEIVED 08/04/86 FROM EMPIRE SOILS, TO ALBANY FOR REVIEW; LETTERS 07/31/86, REPLY 08/11/86 - OK OCCIN.

// : LQR TEL;CON EPA 10/21/87 EPA NO. NYD 982276312 OBTAINED,CLEAN UP 10/28/87 SCHEDULED.

// : SAMPLE (E&E) 05/01/86, RECEIVED 05/13/86 - NON- OIL RECEIVED 06/10/86 - HYDROCARBONS.

// : LQR SITE INSP. 03/11/87, SAMPLE TAKEN; SAMPLE AES 03/11/87, VERBAL RECIEVED - GASOLINE; TELECON EMPIRE SOILS, TO INSTALL MONITORING WELLS.

// : LQR AND NEPCCO ON SITE 06/08/87,MW 12'OF PRODUCT FOUND,RECOVERY SYSTEM TO BE PLACED,LAB RESULTS REC. 06/12/87.

// : MEETING SET WITH NEPPCO 07/02/87 ON SITE.

// : LQR ON SITE 09/10/87 NEPCCO AND DRILLER , 4' MW A-1 PLACED AND VAC'D OFF.

// : LQR TELCON 07/07/87,DRILLING TO START NEXT WEEK.

// : LQR TELCON C.O. AND NEPCCO 09/01/87 EPA NUMBER OBTAINED,WORK BEING SCHEDULED.

// : LQR ON SITE 09/24/87,B 1 4' PRODUCT ,TELCON NEPCCO WITH FINDINGS.

// : LQR ON SITE 10/28/87 WITH NEPCCO MW'S VAC'D.

// : LQR SITE INSP. 07/23/87 MW SAMPLE TAKEN FOR NEPPCO.

// : LQR AND RNL TELCON 10/01/87 NEPCCO TO INSTALL RECOVERY PUMP.

// : LQR AND MF ON SITE 11/02/87 MW B-1 3' PRODUCT A-1 SHEEN.

// : LQR STIE INSP 05/08/87, EMPIRE SOILS ON SITE; TELECON 05/19/87, EMPIRE SOILS FOUND 10" PRODUCT IN WELL, SAMPLE TAKEN.

// : SITE INSPECTION 05/01/86, CLEANUP REQUIRED, FUMES; SITE INSPECTION 05/05/86, SUMP BEING FLUSHED.

// : LQR AND NEPCCO ON SITE 12/11/87 MW CHECKED AND VAC'D.

// : LETTERS 07/31/86, REPLY 08/11/86 - OK OCCIN; TELECON 10/21/86, RESTIVO, NO LONGER OWNER OF EDWARD STREET GARAGE.

// : LQR TELCON EPA 10/21/87 EPA NO. NYD 982276312 OBTAINED,CLEAN UP 10/28/87 SCHEDULED.

// : LQR TELCON C.O. AND NEPCCO 09/03/87 DRILLING SCHEDULED FOR 09/10/87.

// : ESTAMATE RECIEVED 8/04/86 FROM EMPIRE SOILS.

// : LQR ON SITE 07/03/87,MW CHECKED.

// : LQR ON SITE 10/19/87 MW CHECK B-1 14' PRODUCT,NEPCCOTO CLEAN UP 10/28/87.

03/09/88: LQR ON SITE 03/09/88 MW'S CHECKED 3 AND 1/2 FT OF PRODUCT IN MW.

03/11/88: LQR TELCON NEPCCO 03/11/88 REMEDIATION SCHEDULED 03/15/88.

03/31/88: LQR ON SITE 03/30/88 PRODUCT AND FUMES IN BASEMENT,CLEAN UP PREFORMED BY DEC;LQR TELCON 03/31/88 FD,BSA AND NEPCCO FOR SITE MEETING.

04/06/88: LQR AND NEPCCO ON SITE VENT SYSTEM PLACED 04/05/88;LQR SITE INSP. 04/06/88 HU METER USED,INFO. PASSED ON TO TEXACO'S CONTRACTOR.

04/07/88: LQR NAD RNL MET TEXACO 04/07/88 MEETING TEXACO TAKING OVER SPILL,NEPCCO TO STILL PLACE VENTING SYSTEM 04/11/88.

04/12/88: LQR ON SITE 04/12/88 VENT SYSTEM WORKING,TELCON W/ GROUNDWATER TECH. TO CHECK,04/13/88 TEXACO WELLS TO BE PLACED ON SITE.

04/15/88: LQR ON SITE 04/14/88 VENT SYSTEM WORKING, TEXACO PLACED ONE MW;LQR ON SITE 04/15/88 PRODUCT IN BASEMENT IN DRAIN,DEC CLEANED UP.

04/22/88: LQR ON SITE 04/22/88 ENCLOSURE FIXED,REPADDED DRAIN,VENT STILL WORKING,TEXACO 3-MW PLACED;LQR TELCON W/ J.ADAMS CONTRACTOR FOR SPILLER MW'S TO BE DEVOLOPED SOON,PRODUCT IN 2 OF THE WELLS 1 AND 3 FT.

05/03/88: LQR ON SITE 05/03/88 WET WELL SHUT DOWN,SPILLER CONTRACTOR PUMPING MW'S,CHANGED PADDES IN GRATED SUMP.

05/11/88: LQR AND PRM ON SITE 05/11/88 MW'S CHECKED,BASEMENTS CHECK,VENT SYSTEM STILL OPERATING.

05/26/88: LQR MEETING W/TEXACO REC.WELL TO BE PLACED 6/04/88.

07/07/88: LQR TELCON SPILLERS CONTRACTOR NO WORK ON RECOVERY SYSTEM TO DATE,NEW GEOLOGIST OF SPILLER TAKEN OVER PROJECT.

07/11/88: LQR TELCON W/ SPILLER CONTRACTOR WORK TO START 7/15-18/88.

07/15/88: LQR TELCON W/ SPILLER CONTRACTOR WORK TO START 07/18/88.

07/19/88: LQR ON SITE RECOVERY WELL BEING PLACED BY SPILLER.

08/25/88: LQR TELCON GROUNDWATER TECH. NO RCOVEREY AS OF YET,LETTER SENT TO OWNER OF PROPERTY.

08/29/88: LQR AND CAF ON SITE FAN STILL WORKING,COULDN'T SEE SUMP,SHOP CLOSED.

09/15/88: LQR ON SITE GAS IN SUMP PUMP FOUND,LETTER TO OWNER TO CLEAN UP BY 09/22/88.

09/19/88: LQR AND RNL TELCON W/ MR.UCCI,PERMISSION TO LET TEXACO TO CLEAN UP.

10/25/88: LQR ON SITE PRODUCT IN SUMP PUMP,TELCON SPILLER TO REMEDIATE.

10/25/88: LETTER TO SPILLER CONTRACTOR TO REMEDIATE 10/25/88.

01/05/89: LQR ON SITE PRODUCT IN BASEMENT,TELCON SPILLER TO REMEDIATE.

01/05/89: LQR ON SITE REMEDIATION REQUIRED,TELCON SPILLER.

01/13/89: LETTER TO OWNER REGARDING REMEDIATION.

01/25/89: LQR,RNL AND H.PILLIPS TEXACO MEETING,REMEDIATION UNDERWAY,LQR ON SITECONFIRMED.

02/01/89: REORT REC. FROM SPILLER.

03/17/89: LQR ON SITE PRODUCT IN GRATED AREA,TELCON W/SPILLER TO REMEDATE.

03/21/89: LQR TELCON W/ SPILLER CONTRACTOR FURTHER REMEDIATION DISCUSSED.

03/31/89: LQR ON SITE FAN NOT RUNNING TELCON NEPPCO TO FIX.

03/31/89: LQR ON SITE FAN NOT RUNNING,NEPPCO TO FIX MOTOR SOON.

04/12/89: LQR TELCON W/ SPILLER CONTRACTOR TO FIX FAN AND SPILLER TAKING OVER SPILL.

04/18/89: LQR MET CONTRATOR GAVE KEY TO THEM FOR ENCLOSURE,THEY WILL FIX FAN.

05/01/89: LQR MET SPILLER CONTRATOR ON SITE PLACE ANOTHER REC. WELL SYSTEM.

08/09/89: SPILLER SENT REPORT 08/09/89,BSA NOTIFIED OF DISCHARGE WATER TO SEWER.

08/15/89: LQR TELCON W/ BSA ALSO DID SAMPLING.

10/06/89: LQR TELCON W/ E.ROBERTS,SITE REMEDIATED HE WILL CHECK AGAIN 01/09/89.

03/05/90: LQR ON SITE W/ SPILLER CONTRACTOR SITE CLEAR OF PRODUCT.

05/07/90: REPORT FROM SPILLER REC. 11/89 TO 01/90.

06/07/90: REPORT FROM SPILLER REC. 03/90.

08/28/90: RNL SITE INSP AND MEETING 08/28/90 WITH GROUNDWATER TECHNOLOGY, REMEDIATION TO PROCEED IN SAME MANNER, PRODUCT STILL IN WELLS, THEY WILL SEND REPORTS FOR LAST THREE MONTHS.

10/11/90: RNL REC. MONITORING REPORTS 10/11/90 FOR 04/90 TO 07/90, OIL STILL FOUND IN MW'S, DISCHARGE WATER TO BSA SAMPLED AND OK, TEXACO TO CONTINUE OPERATION.

01/24/91: RNL LETTER 01/24/91, REQUESTED ON SITE MEETING; RNL TELECON FROM CONTRACTOR, WILL CALL ME NEXT TIME ON SITE FOR WELL MONITORING.

06/02/91: RNL REC. APRIL MONITORING REPORT 06/02/91, PRODUCT FOUND IN G1 AND G2, A1, B1 AND B3 ALSO AFFECTED, AIR OK, DISCHARGE OK (BUT STILL NO MEETING ON SITE).

07/25/91: RNL AND TED SITE INSP. 07/25/91, MET DAN KEENE OF GT, GASOLINE STILL BEING FOUND IN MW'S, NO FUMES IN BASEMENT, WILL NEED ENHANCED REMEDIATION FOR GROUNDWATER, NRL TO CONTACT RP.

09/28/93: RNL - SVES TO BE OPERATIONAL BY 10/93. WALLS TO BE SAMPLED, CATALYTIC CONVERTER TO BE INSTALLED.

09/28/93: SVES TO BE OPERATIONAL BY 10/93. WALLS TO BE SAMPLED, CATALYTIC CONVERTER TO BE INSTALLED.

03/31/94: SVE OPERATIONAL SINCE 11/9/94.

12/31/94: SVES OPERATIONAL; RW OPERATIONAL. PRODUCT REMAINS ON GW.

08/14/95: RECIEVED JUNE, 1995, REPORT FROM GROUNDWATER TECHNOLOGY, SVES AND P&T OPERATIONAL, PRODUCT ONLY IN G-01, HIGH BTEX IN A-01, B-01, B-03, AND G-02.

08/30/95: RECIEVED JULY, 1995, REPORT FROM GROUNDWATER TECHNOLOGY, SVES AND P&T OPERATIONAL, NO PRODUCT IN ANY WELLS, HIGH BTEX IN A-01, B-01, B-03, G-01, AND G-02.

09/25/95: RECEIVED WORK PROPOSAL DATED 09/19/95 FROM TEXACO, DOIL PROBE DONE 07/18/95, PLAN TO REMOVE CONTAMINATED SOIL.

10/20/95: RECEIVED AUGUST, 1995, REPORT FROM GROUNDWATER TECHNOLOGY, JULY SAMPLE RESULTS INDICATED HIGH BTEX IN A-01, B-01, B-03 AND VERY HIGH IN G-01, TWO GALLONS RECOVERED

11/27/95: RECEIVED SEPTEMBER, 1995, REPORT FROM GROUNDWATER TECHNOLOGY, SAMPLED RW1 EFFLUENT - 9.3 PPB BTEX, RECOVERED 1.5 GALLONS

01/05/96: RECEIVED OCTOBER-NOVEMBER, 1995, REPORT FROM GROUNDWATER TECHNOLOGY, SAMPLED SVES EFFLUENT 30 PPMV (C1 TO C10) AND 37 PPMV (C9 TO C10), REMOVED 2,066.91 TONS OF PETROLEUM CONTAMINATED SOIL DURING 10-11/95, DURING 11/95 STARTED SVES

02/15/96: RECEIVED REPORT ON EXCAVATION/VES WELL PROJECT FROM GROUNDWATER TECHNOLOGY, WORK DONE FROM 10/30/95 TO 11/03/95, REMOVED 2066.91 TONS OF SOIL, ANGLED SVE WELL INSTALLED UNDER BUILDING

02/26/96: RECEIVED FINAL REPORT ON SOIL EXCAVATION AND VES WELL INSTALLATION, NOVEMBER SAMPLE RESULTS, PIT #2 WATER, NW CORNER, PIT #1 SOUTH WALL, PIT #2 WEST WALL, AND PIT #2 SW WALL HAD HIGH 8021

07/01/96: RECEIVED LETTER FROM WRIGHT ENVIRONMENTAL, TWO WELLS MW6 AND MW7 INSTALLED ON 06/04/96

07/31/96: RECEIVED 2nd QUARTER 1996 SMR. WELLS MW-6 & VEP-1 6/19/96 SAMPLE RESULTS 4660 & 24,700 ppb TOTAL BTEX RESPECTIVELY. WELLS B-02, B-05 & G-03 BQL. WELL MW-7 27.2 ppb TOTAL BTEX. SHORT TERM VES TEST CONDUCTED. AIR EFF. BQL FOR TOTAL BTEX.

08/15/96: DEC SENT LETTER APPROVING SHUT DOWN OF SVES. REQUESTED REMEDIATION AT WELLS MW-6 & VEP-1.

09/12/96: RECEIVED REMEDIAL WORKPLAN. ORC SOCK TO BE INSTALLED IN MW-6 & NUTRIENT & HYDROGEN PEROXIDE INJECTION IN VEP-1. TO MONITOR D.O. SAMPLE & RE-EVALUATE AT END OF SIX MONTHS TREATMENT.

09/18/96: DEC SENT LETTER APPROVING CAP. REQUESTED CURRENT STATUS OF NEGOTIATIONS FOR SITE ACCESS WITH OWNER.

10/21/96: R. E. WRIGHT ENVIRON., LETTER FROM TEXACO TO OWNER WITH ACCESS REQUEST & SETTLEMENT OFFER SENT IN LAST 2 WEEKS. NO REPLY RECEIVED TO DATE.

10/29/96: TELECON W/ ED GILBERT. FAXED COPY OF SPILL REPORT FORM. HE IS STILL NEGOTIATING W/ TEXACO. PLANS ON TALKING W/ THEM NEXT WEEK.

01/06/97: TELECON W/ ED GILBERT. SENDING REPLY TO TEXACO SHORTLY, WILL CALL DEC AFTER REPLY GOES OUT.

04/02/98: Received letter from SAIC, site access granted Texaco in late 1997. Attached quarterly gw monitoring report prepared bt GTI dated 3/18/98.

8/20/08: Letter from SAIC, attached 2nd quarter 1998 gw monitoring report prepared bt GTI. Letter requested site reclassified inactive, no further action required.

9/18/98: DEC letter to Jennifer Bothwell (Equiva Services, LLC), noted site could not be reclassified inactive based on

contaminant levels in VEP-1, requested remedial activities be initiated in area of VEP-1. Approved decommissioning of wells G-03 7 B-02 and vapor extraction points VEP-6, VEP-9 and VEP-10. Requested dates on which GTI performed bioremedial activities.

11/25/98: Received workplan dated 11/23/98, hydrogen peroxide treatment VEP-1 and plan to decommission wells G-03 7 B-02 and vapor extraction points VEP-6, VEP-9 and VEP-10 as approved by DEC on 9/18/98.

1/6/99: DEC sent letter approving workplan dated 11/23/98.

8/11/99: Received letter dated 5/14/99 with updated status report, wells G-03 7 B-02 and vapor extraction points VEP-6, VEP-9 and VEP-10 closed on 2/12/98. Two 7% hydrogen peroxide treatments, 125 gallons each,(2/19/99 & 3/19/99) performed on VEP-1. VEP-1 sampled immediately prior to 3/19/99 hydrogen peroxide treatment, Total BTEX 32,570 ppb. Received 5/12/99 sample results for VEP-1, total BTEX 29,298 ppb.

8/11/99: DEC sent letter to Jennifer Bothwell (Equiva Services, LLC) requesting alternative treatment plan.

10/26/99: DEC sent letter to Jennifer Bothwell noting no response to DEC 8/11/99 letter, requested written response by 11/12/99.

11/5/99: DEC received work plan to install additional borings to delineate contamination in vicinity of VEP-1 and perform six 4-hour dual phase vapor extraction (DPVE) treatments on VEP-1.

11/15/99: DEC sent letter approving plan, noted petroleum contaminated soil which could not be removed had been observed along northeast edge of parking lot during the Fall 1995 excavation work.

NYSDEC FALL 1998 MTBE SURVEY INFORMATION FOR 8600065

Maximum MTBE concentration: 652.0 PPB
 BTEX offsite: Yes

Current MTBE concentration: 130.0 PPB

Source of MTBE

Number of private drinking water wells impacted: 0
 Number of public water supply wells impacted: 0
 Number of private drinking water wells impacted: 0
 Number of replacement wells drilled: 0
 Number of water main extensions: 0
 Number of water main hookups: 0
 Number of residences provided w/ bottled water: 0
 Number of people affected: 0

Steel Underground Storage Tank -
 Fiberglass Underground Tank -
 Aboveground Storage Tank -
 Piping -
 Source not identified - X
 Other source -

Indoor Air Impacts : No
 Aquifer Impacts : No

Ongoing remediation: Yes

Monitoring Frequency
 Monthly - Quarterly - Semi-annual - X Annual - Other -

Remedial Action used
 No Action -

Groundwater		Soil	
Pump and Treat	- X	Soil Vapor extraction	-
Air sparging	-	Excavation and disposal	- X
Bioreactor	-	Bioremediation	- X
Natural attenuation	-	Low temp thermal desorption	- X
Oxygen injection	-	Oxygen injection	-
Biosparging	-	Other	-
Dual phase extraction	-		
Other	-		

Under investigation: No
 Dept. of Health involvement: No

 Dept. of Health Remarks: No remarks given for this spill

General Remarks: No remarks given for this spill

THE FOLLOWING ACTIVE SPILLS FOR THIS CATEGORY WERE REPORTED BETWEEN 1/4 MILE AND 1/2 MILE SEARCH RADIUS FROM THE SUBJECT ADDRESS. THESE SPILLS WERE REPORTED TO BE LESS THAN 100 UNITS IN QUANTITY AND CAUSED BY: EQUIPMENT FAILURE, HUMAN ERROR, TANK OVERFILL, DELIBERATE SPILL, TRAFFIC ACCIDENT, HOUSEKEEPING, ABANDONED DRUM, OR VANDALISM. THESE SPILLS ARE NEITHER MAPPED NOR PROFILED IN THIS REPORT.

FACILITY ID	FACILITY NAME	STREET	CITY
No dropped spills found for this category			



CLOSED STATUS TANK FAILURES IDENTIFIED WITHIN 1/2 MILE SEARCH RADIUS

Please Note: * - Compass directions can vary substantially for sites located very close to the subject property address.

Map Identification Number 19 **NOCO ENERGY** **Spill Number: 9401935** **Close Date: 06/10/1994**
 400 VIRGINIA STREET BUFFALO, NY TT-Id: 520A-0030-679

MAP LOCATION INFORMATION

Site location mapped by: ADDRESS MATCHING
 Approximate distance from property: 655 feet to the WNW

ADDRESS CHANGE INFORMATION

Revised street: NO CHANGE
 Revised zip code: 14201

Source of Spill: GASOLINE STATION	Spiller: NOCO ENERGY	Spiller Phone: (716) 874-6200
Notifier Type: DEC	Notifier Name:	Notifier Phone:
Caller Name: JOHN OTTO	Caller Agency: PBS	Caller Phone:
DEC Investigator: COOKE	Contact for more spill info:	Contact Person Phone:

Category: Known petroleum or hazardous material release with minimal potential for fire/explosion (indoors or outdoors), drinking water contamination, or releases to surface waters.

Class: Willing RP - DEC Field Response - Corrective Action Initiated, Taken Over, or Completed by RP or Other Agency

Spill Date	Date Cleanup Ceased	Cause of Spill	Meets Cleanup Standards	Penalty Recommended
05/09/1994	06/10/1994	TANK FAILURE	UNKNOWN	NO

Material Spilled	Material Class	Quantity Spilled	Units	Quantity Recovered	Units	Resource(s) Affected
GASOLINE	PETROLEUM	0	GALLONS	0	GALLONS	GROUNDWATER

Caller Remarks:

SOIL CONTAMINATION FOUND DURING TANK REMOVAL

DEC Investigator Remarks:

Prior to Sept, 2004 data translation this spill Lead_DEC Field was "JDC"
 05/09/94: JDC ON SITE, TANK EXCAVATION NO VISIABLE CONTAMINATION, SENT LETTER TO GARY ROESCH, NOCO REQUEST STANDARD CLEANUP AND

TESTING.

05/10/94: JDC ON SITE, EXCAVATION FOR THIRD TANK SHOWD NO EVIDENCE OF CONTAMINATION. SOIL SAMPLES COLLECTED FOR CLEAN DETERMINATION.

06/10/94: POST ANALYSIS FOR BOTH EXCAVATIONS MEET SOIL STANDARDS; REMOVED SOIL ANALYSIS INDICATES NON-HAZ. 6/10/94 LETTER FROM NOCO STATED SOILS REMOVED TO RIVER RD FOR BIO-TREAT. NO FURTHER ACTION REQUIRED.

Map Identification Number 20 **JOSEPH DAVIS INC** **Spill Number: 9311171** **Close Date: 01/30/1996**
 325 SOUTH ELMWOOD BUFFALO, NY TT-Id: 520A-0036-103

MAP LOCATION INFORMATION

Site location mapped by: ADDRESS MATCHING
 Approximate distance from property: 1092 feet to the SW

ADDRESS CHANGE INFORMATION

Revised street: 325 SOUTH ELMWOOD AV
 Revised zip code: 14201

Source of Spill: COMMERCIAL/INDUSTRIAL Spiller: DAVID MUSKOPF - JOSEPH DAVIS, INC. Spiller Phone: (716) 842-1500
 Notifier Type: Other Notifier Name: Notifier Phone:
 Caller Name: KATHY Caller Agency: K & T PUMP Caller Phone:
 DEC Investigator: COOKE Contact for more spill info: Contact Person Phone:

Category: Known or probable release, where, without action, there is a potential for a fire/explosion hazard (indoors or outdoors), contamination of drinking water supplies, or significant release to surface waters.

Class: Willing RP - DEC Field Response - Corrective Action Initiated, Taken Over, or Completed by RP or Other Agency

Spill Date	Date Cleanup Ceased	Cause of Spill	Meets Cleanup Standards	Penalty Recommended
12/15/1993	01/30/1996	TANK FAILURE	NO	NO

Material Spilled	Material Class	Quantity Spilled	Units	Quantity Recovered	Units	Resource(s) Affected
GASOLINE	PETROLEUM	0	GALLONS	0	GALLONS	SOIL

TANK TEST INFORMATION

Tank Number	Tank Size	Tank Test Method	Leak Rate	Gross Leak or Failure
		Unknown	0.00	UNKNOWN

Caller Remarks:

CONTAMINATED SOIL DISCOVERED DURING TANK REMOVAL.

DEC Investigator Remarks:

Prior to Sept, 2004 data translation this spill Lead_DEC Field was "JDC"

12/15/93: JDC/GARY TULNER, K & T PUMP/SITE - STRONG GASOLINE ODOR EMANATING FROM SAND-LOAM BACKFILL. NO FREE GASOLINE OBSERVED. CONTAMINATED SOILS BEING REMOVED AND STAGED ON PLASTIC.

12/16/93: JDC/DAVE MUSKOPF/TELECON - ADVISED HIM OF REMEDIATION REQUIREMENTS. INSPECTED SITE AND FOUND MORE SOIL CONTAMINATION EXPOSED IN EXCAVATION.

12/17/93: JDC DRAFTED LETTER TO MR. MUSKOPF OUTLINING CLEANUP OPTIONS.

12/21/93: SAC/KATHY MCCARTHY, K & T PUMP/TELECON - THEY WILL BE REMOVING TANK TOMORROW AT JOSEPH DAVIS.

12/27/93: JDC/KATHY MCCARTHY, K & T/TELECON - THEY HAVE BEEN DIRECTED BY R.P. TO DO REMEDIAL WORK. REMEDIAL PLAN SHOULD BE COMPLETED SOMETIME NEXT WEEK.

1/18/94: RECEIVED ANALYSIS FOR GW DATED 11/2/94 AND FOUND SATISFACTORY. NO FURTHER ACTION REQUIRED. SENT CLOSURE LETTER.

4/25/94: JDC/MR. MOSKUPF, RP/TELECON - WILL BE SENDING UPDATE ON CLEANUP STATUS; EXPECTS SOIL WILL BE DISPOSED OF.

5/6/94: SOIL ANALYSIS 4/18/94 INDICATES NON-HAZ, NO UPDATE FROM RP ON CLEANUP.

5/28/94: SENT LETTER REQUESTING DISPOSAL RECEIPTS FOR REMOVED SOILS. CK BK 7/14/94.

7/6/94: JDC INSPECTED SITE AND FOUND SOILS REMOVED. SOIL DISPOSAL RECEIPTS RECEIVED. NEED SOIL ANALYSIS TO CLOSE FILE. CK BK 7/14/94.

7/13/94: JDC SENT LETTER REQUESTING GW REMEDIATION PLAN AND/ OR RESAMPLING. RECEIVED SOIL DISPOSAL AND GW ANALYSIS FROM 4K TANK PIT. CK BK 7/29/94.

8/22/94: JDC TELCON W/ MR MUSKOFF, WILL RESAMPLE GW IN EXCAVATION OF 4K TANK WHEN MW IS INSTALLED.

12/9/94: RECIEVED GW ANALYSIS AT 4K TANK BOTTOM SHOWING MINOR LEVELS OF MTBE. WILL REQUEST ONE ADDITIONAL SAMPLE TO CONFIRM.


01/20/95: JDC INSPECTED PROPERTY AND CONFIRMED WELL IN PLACE. WILL CONTACTED RP AND REQUEST ANALYSIS OF GW TO CONFIRM 11/94 ANALYSIS.

01/23/95: JDC CONTACTED MR MUSKOPF AND REQUETED ADDITIONAL ANALYSIS BE COMPLETED. RP AGREED AND WILL BE USING K&T PUMP TO COLLECT SAMPLE.

03/09/95: SENT STATUS LETTER TO RP REQUESTING LAB TEST RESULTS FOR GW ANALYSIS. CK BK 3/30/95.

12/15/95: JDC LEFT MESSAGE FOR MR MUSKOFF TO RETURN MY CALL REGARDING SAMPLING STATUS.

1/30/96: RECIEVED GW ANALYSIS AND FOUND LOW LEVELS OF BTEX. WILL PROCESS FILE AS INACTIVE. NO FURTHER ACTION AT THIS TIME.

Map Identification Number 21 **BRADLEY SUNOCO** **Spill Number: 8902410** **Close Date: 08/01/1989**
 553 DELAWARE AVENUE BUFFALO, NY TT-Id: 520A-0030-699

MAP LOCATION INFORMATION

Site location mapped by: MANUAL MAPPING (3)
 Approximate distance from property: 1149 feet to the NNE

ADDRESS CHANGE INFORMATION

Revised street: NO CHANGE
 Revised zip code: 14202

Source of Spill: GASOLINE STATION Spiller: THE FIRST ELMWOOD MGT Spiller Phone: (716) 631-9101
 Notifier Type: Other Notifier Name: Notifier Phone:
 Caller Name: CHARLES FASO Caller Agency: G/O SERVICES Caller Phone:
 DEC Investigator: ROSS Contact for more spill info: Contact Person Phone:

Spill Date	Date Cleanup Ceased	Cause of Spill	PBS # Involved	Meets Cleanup Standards	Penalty Recommended
06/07/1989	08/01/1989	TANK FAILURE	9-220817	UNKNOWN	NO

Material Spilled	Material Class	Quantity Spilled	Units	Quantity Recovered	Units	Resource(s) Affected
GASOLINE	PETROLEUM	0	GALLONS	0	GALLONS	GROUNDWATER

TANK TEST INFORMATION

Tank Number	Tank Size	Tank Test Method	Leak Rate	Gross Leak or Failure
		Unknown	0.00	UNKNOWN

Caller Remarks:

FUMES IN NEW PLACED MW'S


DEC Investigator Remarks:

Prior to Sept, 2004 data translation this spill Lead_DEC Field was "LQR"
 06/08/89: LQR AND MS ON SITE W/ SPILLER CONTRACTOR, MW'S CHECKED,FUMES FOUND.
 07/11/89: LQR ON SITE W/ BUYER & CONTRACTOR, EXPLORIATORY PITS BEING DUG.
 07/11/89: LQR ON SITE W/ BUYER,CONTRACTOR & SELLER,TANK FOUND FURTHER INVESTIGATION NEEDED.

07/13/89: LQR TELCON W/ BUYER,LETTER SENT ON TANK PULL NO FURTHER ACTION NECESSARY.

08/01/89: BUYER RETESTED TANK 08/01/89 INCONCLUSIVE TEST,TO RETEST.

08/09/89: BUYER RETESTED TANK 08/01/89 TESTED TIGHT.

Map Identification Number 22 **UNIFORM NAME MAKERS INC** **Spill Number: 0551547** **Close Date: 03/06/2006**
 742 WASHINGTON STREET BUFFALO, NY 14203 TT-Id: 520A-0027-204

MAP LOCATION INFORMATION
 Site location mapped by: ADDRESS MATCHING
 Approximate distance from property: 1360 feet to the SE

ADDRESS CHANGE INFORMATION
 Revised street: NO CHANGE
 Revised zip code: NO CHANGE

Source of Spill: COMMERCIAL/INDUSTRIAL Spiller: UNIFORM NAME MAKERS Spiller Phone:
 Notifier Type: Other Notifier Name: Notifier Phone:
 Caller Name: JOE FRAWLEY Caller Agency: TODD AND COMPANY Caller Phone: (716) 625-8705
 DEC Investigator: RMCROSSE Contact for more spill info: WAREN CLARK Contact Person Phone:

Category: Known or probable release, where, without action, there is a potential for a fire/explosion hazard (indoors or outdoors),
 contamination of drinking water supplies, or significant release to surface waters.
 Class: Willing RP - DEC Field Response - Corrective Action Initiated, Taken Over, or Completed by RP or Other Agency

Spill Date	Date Cleanup Ceased	Cause of Spill	Meets Cleanup Standards		Penalty Recommended	
01/26/2006		TANK FAILURE	YES		NO	

Material Spilled	Material Class	Quantity Spilled	Units	Quantity Recovered	Units	Resource(s) Affected
#2 FUEL OIL	PETROLEUM	0	UNKNOWN	0	UNKNOWN	SOIL

Caller Remarks:
 contamination found while removing 1k fuel oil ust.

DEC Investigator Remarks:
 01/26/06 RMC/SITE. INSPECTED TANK EXCAVATION, EXCAVATION VISUALLY CLEAN, HAVE SEVERAL DRUMS FOR DISPOSAL. FOUND ONLY A SMALL AMOUNT OF CONTAMINATION. EXCAVATION IS BETWEEN THE BUILDING AND WASHINGTON. FIVE SAMPLES TAKEN, TESTING AND DISPOSAL DUE 2/28/06.
 03/06/06 RMC/FILE. RECEIVED REPORT. 5 EXCAVATION SAMPLES TAKEN, ALL MEET STARS. DISPOSAL DOCUMENTED FOR 4 DRUMS, NO FURTHER

ACTION REQUIRED, LETTER, CLOSE OUT.

Map Identification Number 23 **BENDERSON DEVELOPMENT**
 584 DELAWARE AVENUE

BUFFALO, NY

Spill Number: 8808966

Close Date: 11/10/1989
 TT-Id: 520A-0030-697

MAP LOCATION INFORMATION

Site location mapped by: ADDRESS MATCHING
 Approximate distance from property: 1492 feet to the NNE

ADDRESS CHANGE INFORMATION

Revised street: NO CHANGE
 Revised zip code: 14202

Source of Spill: COMMERCIAL/INDUSTRIAL
 Notifier Type: Fire Department
 Caller Name:
 DEC Investigator: LEARY

Spiller: BENDERSON DEVELOP. CORP.
 Notifier Name:
 Caller Agency: BUFFALO FD
 Contact for more spill info:

Spiller Phone: (716) 886-0211
 Notifier Phone:
 Caller Phone:
 Contact Person Phone:

Spill Date	Date Cleanup Ceased	Cause of Spill	Meets Cleanup Standards		Penalty Recommended	
02/16/1989	11/10/1989	TANK FAILURE	UNKNOWN		NO	
Material Spilled	Material Class	Quantity Spilled	Units	Quantity Recovered	Units	Resource(s) Affected
GASOLINE	PETROLEUM	0	GALLONS	0	GALLONS	GROUNDWATER

Caller Remarks:

FUMES DETECTED IN ELEVATOR SHAFT FROM LEAKING BENDERSON TANK

DEC Investigator Remarks:

Prior to Sept, 2004 data translation this spill Lead_DEC Field was "RNL"
 02/23/89: TANK TO BE TESTED BY OWNER, TANK OPERATED BY DEC R-9.

03/01/89: RNL SITE INSP. 03/01/89, FUMES NOTED ONLY IN SUMP PIT, FAN REMOVED, NO MONITORING WELLS.

03/09/89: RNL LETTER 03/03/89, REQUEST MW'S BY 03/07/89; RNL TELECON 03/08/89, NO ANSWER; RNL TELECON 03/09/89, NO ANSWER.

05/17/89: RNL CHECKED MW 04/05/89 AND 05/17/89, BOTH TIMES WELL WAS DRY, NO GASOLINE FUMES NOTED.

11/10/89: RNL CHECKED MW 08/15/89 AND 11/10/89, BOTH TIMES WELL WAS DRY, NO GASOLINE FUMES NOTED, CLOSEOUT SITE, NOTHING IN MW SINCE INSTALLATION.

Map Identification Number 24 **BENDERSON DEVELOPMENT**
 600 DELAWARE AVENUE

BUFFALO, NY

Spill Number: 9503691

Close Date: 05/07/1998
 TT-Id: 520A-0030-715

MAP LOCATION INFORMATION

Site location mapped by: ADDRESS MATCHING
 Approximate distance from property: 1641 feet to the NNE

ADDRESS CHANGE INFORMATION

Revised street: NO CHANGE
 Revised zip code: 14202

Source of Spill: COMMERCIAL/INDUSTRIAL
 Notifier Type: Other
 Caller Name: RICK SCOPPA
 DEC Investigator: RMCROSSE

Spiller: JOHN GOULD - BENDERSON DEVELOPMENT
 Notifier Name:
 Caller Agency: B AND D PUMP AND TANK
 Contact for more spill info:

Spiller Phone: (716) 886-0211
 Notifier Phone:
 Caller Phone: (716) 637-0290
 Contact Person Phone:

Category: Known or probable release, where, without action, there is a potential for a fire/explosion hazard (indoors or outdoors),
 contamination of drinking water supplies, or significant release to surface waters.
 Class: Willing RP - DEC Field Response - Corrective Action Initiated, Taken Over, or Completed by RP or Other Agency

Spill Date	Date Cleanup Ceased	Cause of Spill	Meets Cleanup Standards		Penalty Recommended	
06/01/1995		TANK FAILURE	YES		NO	

Material Spilled	Material Class	Quantity Spilled	Units	Quantity Recovered	Units	Resource(s) Affected
GASOLINE	PETROLEUM	0	GALLONS	0	GALLONS	SOIL

Caller Remarks:

CONTAMINATION FOUND IN CHEMICAL ANALYSIS

DEC Investigator Remarks:

Prior to Sept, 2004 data translation this spill Lead_DEC Field was "RMC"
 07/05/95: RMC/FILE, SENT LETTER REQUESTING SITE ASSESMENT , DUE 8/30/95.

09/20/95: RMC/FILE, SENT LETTER REQUESTING SITE ASSESMENT , DUE 8/30/95, REVISED TO 9/30/95.

11/2/95 RMC/FILE, NO RESPONSE LETTER, RESPONSE DUE 11/15/95

1/4/96 RMC/LAURIE CIRCELLI/PHONE, SITE CONTACT SHOULD BE JOHN GOULD, BENDERSON HAS HIRED BUFFALO DRILLING TO PREPARE A SITE ASSESMENT, DUE 2/28/96

02/22/96 RMC/RECEIVED REPORT, RICK CROUCH/PHONE RNL/MEETING, REPORT SHOWS NO CONTAMINATION OUTSIDE TANK PIT, LEVELS IN HIGH PPM IN TANK PIT ITSELF BASED ON B AND D SAMPLING, TANK PIT REQUIRES FURTHER SITE ASSESMENT AND MAYBE REMEDIATION, CROUCH TO TALK WITH BENDERSON AND WORK OUT NEXT STEP, CALL BACK DUE 3/15/96

5/1/96 RMC/FILE, CONTRACTOR ADVISED THAT REPORT WILL BE SUBMITTED BY 6/1/96

07/05/96 RMC/LORI CIRCELLI/PHONE, RMC AGAIN ADVISED THAT FURTHER WORK IS REQUIRED, TO CALL BACK, CALL DUE 7/7/96

08/26/96 RMC/FILE, LETTER, RESPONSE DUE 9/6/96

09/09/96 RMC/RICK CROUCH, BUFFALO DRILLING/PHONE, TO PROPOSE VAC. EXTRACTION POINTS TO CLIENT AND GET BACK TO DEC, CALL DUE 9/15/96

10/21/96 RMC/RICK CROUCH/PHONE, WENT OVER PROPOSAL TO INSTALL SVE, RMC ADVISED THAT NEED TO HAVE SAMPLING IN PLAN ADEQUATE FOR CLOSURE DETERMINATION, TO DO BASELINE BORINGS IN TANK PIT AND RESUBMIT PLAN WITH MINOR CHANGES, DUE 11/30/96

12/31/96 RMC/RICK CROUCH/PHONE, SENT REWORKED PLAN TO BENDERSON, NOTHING HAS YET TO BE DECIDED BECAUSE GOULD LEFT COMPANY, CROUCH TO GET PLAN TO ME BY 1/30/97

02/25/97 RMC/FILE, LEFT MESSAGE FOR CROUCH TO CALL, CALL DUE 3/1/97

02/28/97 RMC/FILE, LEFT MESSAGE FOR TOM WUERCH TO CALL, CALL DUE 3/3/97

03/20/97 RMC/FILE, LEFT MESSAGE FOR RP TO CALL. CALL DUE 4/1/97

03/20/96 RMC/IVAN LOZINA, 878-9319/PHONE, RMC TO HAVE MEETING TO DISCUSS SITE APPROACH AFTER 4/8/96

06/03/97 RMC/FILE, LEFT MESSAGE FOR LOZINA TO CALL, CALL DUE 6/10/97

06/26/97 RMC/FILE, LEFT ANOTHER MESSAGE CALL DUE 6/27

07/21/97 RMC/FILE, LEFT ANOTHER MESSAGE CALL BACK 7/28

12/22/97 RMC/FILE, RETURNED LOZINAS CALL

12/24/97 RMC/LOZINA/PHONE, TO MEET 1/8/98

03/04/98 RMC/IVAN LOZINA/SITE, WENT OVER PREVIOUS WORK, SITE ASSESSMENT SHOWED CONTAMINATION CONFINED TO TANK PIT AREA, RMC REQUESTED THE TANK PIT BE RESAMPLED, FOR TCLP STARS TABLE 2, DUE 5/1/98

05/07/98 RMC/FILE, RECEIVED SUPPLEMENTAL REPORT FROM NWI, WORK REQUESTED AS ORIGINAL POST EXCAVATION SAMPLE BY B AND D IN 1995 PRIOR TO INSTALLING A NEW UST SHOWED EXCEEDANCES IN STARS, RMC REVIEWED FILE, NO PROBLEMS NOTED IN BUFFALO DRILLINGS INVESTIGATION OUTSIDE THE UST TANK PIT, NO EXCEEDANCES IN LATEST WORK BY NWI, NO ACTION REQUIRED, CLOSE OUT

Map Identification Number 25 **SKYDEC CORP.**
 251 FRANKLIN STREET

BUFFALO, NY

Spill Number: 9975175

Close Date: 08/30/1999
 TT-Id: 520A-0029-038

MAP LOCATION INFORMATION

Site location mapped by: MANUAL MAPPING (3)
 Approximate distance from property: 1877 feet to the S

ADDRESS CHANGE INFORMATION

Revised street: NO CHANGE
 Revised zip code: 14202

Source of Spill: COMMERCIAL/INDUSTRIAL
 Notifier Type: Responsible Party
 Caller Name: BOB KNOER
 DEC Investigator: JFOTTO

Spiller: BOB KNOER - SKYDEC CORP.
 Notifier Name:
 Caller Agency: MARCUS, KNOER, ET. AL.
 Contact for more spill info:

Spiller Phone: (716) 855-1672
 Notifier Phone:
 Caller Phone: (716) 855-1672
 Contact Person Phone:

Category: Known petroleum or hazardous material release with minimal potential for fire/explosion (indoors or outdoors), drinking water contamination, or releases to surface waters.
 Class: Willing RP - DEC Field Response - Corrective Action Initiated, Taken Over, or Completed by RP or Other Agency

Spill Date	Date Cleanup Ceased	Cause of Spill	Meets Cleanup Standards		Penalty Recommended	
06/07/1999		TANK FAILURE	YES		NO	

Material Spilled	Material Class	Quantity Spilled		Quantity Recovered		Resource(s) Affected
		Units		Units		
UNKNOWN PETROLEUM	PETROLEUM	0	GALLONS	0	GALLONS	GROUNDWATER

Caller Remarks:

WHILE EXCAVATING TO REPLACE PAVEMENT IN PARKING LOT, PETROLEUM ODORS NOTED IN AREA OF KNOWN CLOSED UST'S.

DEC Investigator Remarks:

Prior to Sept, 2004 data translation this spill Lead_DEC Field was "JFO"
 06/07/99: JFO ON SITE, MET PROPERTY OWNER AND BOB KNOER (ATTY). THEY CONTACTED ELMWOOD TANK TO EMPTY TANKS. TANKS WILL BE REMOVED SOON, THEY WILL CONTACT ME.


06/07/99: JFO TELECON FROM BOB KNOER. TANKS WILL BE REMOVED TOMORROW, JUNE 8, I WILL VISIT SITE THEN

06/08/99: JFO ON SITE, MET OPERATOR FROM DOUBLE D EXCAVATING, OWNER KARL AND TECHNICIAN FROM MATRIX. TWO 2,000 GALLON GASOLINE TANKS REMOVED, SAND BACKFILL WAS USED TO INSTALL TANKS. NO VISUAL CONTAMINATION OR ODOR IN PITS. TWO SAMPLES TAKEN FROM BELOW TANK BOTTOMS TO CONFIRM CLEAN PITS. ANALYZE FOR STARS METHOD 8021. RESULTS TO FOLLOW. THEY WILL GET A QUICK TURNAROUND ON SAMPLES, IF RESULTS ARE OK THEY WILL THEN BACKFILL.

08/20/99: JFO TELECON TO BOB KNOER. LEFT MESSAGE WITH SECRETARY FOR HIM TO FAX SAMPLE RESULTS

08/23/99: JFO RECEIVED SAMPLE RESULTS ALL NON-DETECT.

08/26/99 JFO RECEIVED DISPOSAL RECEIPTS. NO FURTHER ACTION REQUIRED. CLOSED.

Map Identification Number 26  **473 DELEVAN CORP.**
161 ELMWOOD AVENUE

BUFFALO, NY

Spill Number: 8606289

Close Date: 10/05/1988
TT-Id: 520A-0030-658

MAP LOCATION INFORMATION

Site location mapped by: ADDRESS MATCHING
Approximate distance from property: 2049 feet to the NNW

ADDRESS CHANGE INFORMATION

Revised street: NO CHANGE
Revised zip code: 14201

Source of Spill: GASOLINE STATION
Notifier Type: Citizen
Caller Name: NORMAN GRAPES
DEC Investigator: COOKE

Spiller: 473 EAST DELEVAN INC.
Notifier Name:
Caller Agency: WNY GAS RETAILER'S ASSOC.
Contact for more spill info:

Spiller Phone: (716) 773-1677
Notifier Phone:
Caller Phone:
Contact Person Phone:

Spill Date	Date Cleanup Ceased	Cause of Spill	Meets Cleanup Standards	Penalty Recommended
01/09/1987	10/05/1988	TANK FAILURE	UNKNOWN	NO

Material Spilled	Material Class	Quantity Spilled	Units	Quantity Recovered	Units	Resource(s) Affected
GASOLINE	PETROLEUM	0	GALLONS	0	GALLONS	GROUNDWATER

Caller Remarks:

ALLEDGED LEAKING TANKS

DEC Investigator Remarks:

Prior to Sept, 2004 data translation this spill Lead_DEC Field was "JDC"
// : RECIEVED INVENTORY AND FOUND THE UNLEADED AND REGULAR TANKS DEMSTRATING SUBSTANTIAL PRODUCT LOSS. FORWARDED LETTER REQUESTING TANK TESTING.

// : JDC MET W/ BILL PYE, JOSEPH DAVIS MECH CONTRACTOR TO LOCATE WELL(S) 1/28/88. TANK LOCATION UNKNOWN, NEW MEETING WILL BE SET UP.

// : TELECON 01/09/87, MOTORISTS GETTING WATER IN GAS TANKS, COMPLAINT RECEIVED.

// : TELECON 01/15/87, W/ "PAM" (CLERICAL STAFF) OF DELAVAN INC. REQUESTED INVENTORY RECORDS FOR MTH OF 12/86 AND

01/01-15/87 BE SENT FOR REVIEW.

// : PRODUCT AND DISPENSERS REMOVED. OWNER REQUESTED A DELAY ON TANK REMOVAL UNTIL CONDITIONS OF SALE ARE UNDERSTOOD. OWNER WILL NOTIFY.

// : PREVIOUS OFFERS FELL THRU, SENT LETTER REQUESTING TANKS BE TESTED OR REMOVED. LETTER SENT 04/01/87.

// : LETTER 11/17/87, TANKS TEST 12/87.

// : LETTER 04/01/87, REPLY 04/30/87 - OK, TANKS REGISTERED.

// : JDC TELCON W/ PATTI BRAUER 10/09/87 - REQUESTED DISPOSITION LETTER BY END OF WEEK 10/12/87.

// : JDC RECEIVED DISPOSITION LETTER 10/20/87 - WILL HOLD ANY DEC ACTION UNTIL END OF DECEMBER OF 87' AS WRITTER REQUESTED.

// : JDC TELCON W/ PATTIE, E DELAVAN CORP, 6/22/87 REQUESTED WRITTEN COMMITMENT ON TANK STATUS BY 7/2/87.

// : JDC TELCON W/ PATTI BRAUER, DELAVAN CORP 10/09/87 - JDC REQUESTED DISPOSITION LETTER STATUS BY 7/2/87.

02/23/88: JDC VISITED SITE AND FOUND NO PETROLEUM CONTAMINATE IN MONITORING WELL RELATIVE TO VISIABLE PRODUCT.

03/02/88: JDC TELCON WITH BILL PYE, JOSEPH DAVIS CO. - RELATED FINDINGS OF 2/23/88. MR PYE STATED THAT SOIL AND WATER SAMPLES WERE BEING ANALYZED FOR PETROLEUM. RESULTS WILL BE FORWARDED.

04/07/88: JDC TELCON W/ MR PYE, JOSEPH DAVIS CO - MORE TIME IS NEEDED TO OBTAIN AN ANSWER FROM PILOT TRUCKING RELATIVE TO TANK PULL. EXPECTING AN ANSWER WK OF 4/11/88.


05/13/88: RECIEVED LETTER FROM BILL PYE STATING THAT TANKS WILL BE REMOVED BY MARSHALL TANK WEEK OF 5/9/88.

05/31/88: LQR ON SITE TO INSPECT TANK REMOVAL. CONTAMINATION IDENTIFIED FOR REMONVAL. WILL WAIT ON DISPOSAL AND LAB ANALYSIS RECIEPTS BEFORE CLOSING.

08/24/88: JDC CONTACTED JOSEPH DAVIS CO AND REQUESTED DISPOSAL RECEIPTS OF MR BILL PYE.

09/26/88: JDC FORWARDED LETTER TO JOSEPH DAVIS REQUESTING DISPOSAL RECIEPTS.

10/05/88: JDC RECIEVED DISPOSAL DOCUEMENTATION AS REQUESTED. ALL SENT INFORMATION IS COMPLETE. NO FURTHER ACTION WILL BE REQUIRED.

Map Identification Number 27 **SIMON OIL COMPANY**
 SOUTH ELMWOOD & CHIPPEWA

BUFFALO, NY

Spill Number: 8900269

Close Date: 03/28/1990
 TT-Id: 520A-0036-104

MAP LOCATION INFORMATION

Site location mapped by: ADDRESS MATCHING
 Approximate distance from property: 2074 feet to the SSW

ADDRESS CHANGE INFORMATION

Revised street: S ELMWOOD AV / W CHIPPEWA ST
 Revised zip code: 14202

Source of Spill: GASOLINE STATION
 Notifier Type: Tank Tester
 Caller Name: MARSHAL KIMMONS
 DEC Investigator: LYONS

Spiller: SIMON OIL
 Notifier Name:
 Caller Agency: TANK TESTER
 Contact for more spill info:

Spiller Phone: (716) 285-9641
 Notifier Phone:
 Caller Phone: (716) 877-5660
 Contact Person Phone:

Spill Date	Date Cleanup Ceased	Cause of Spill	PBS # Involved	Meets Cleanup Standards	Penalty Recommended
04/08/1989	03/05/1990	TANK FAILURE	' '	UNKNOWN	NO

Material Spilled	Material Class	Quantity Spilled	Units	Quantity Recovered	Units	Resource(s) Affected
GASOLINE	PETROLEUM	0	GALLONS	0	GALLONS	GROUNDWATER

TANK TEST INFORMATION

Tank Number	Tank Size	Tank Test Method	Leak Rate	Gross Leak or Failure
2		Unknown	0.00	UNKNOWN

Caller Remarks:

FAILED ISOLATION TEST. PASSED LAST YEAR FAILED THIS YEAR.

DEC Investigator Remarks:

Prior to Sept, 2004 data translation this spill Lead_DEC Field was "MEL"
 04/13/89: TANK WAS CLEANED AND FILLED IN PLACE AS NO APPRECAIBLE SHEEN COULD BE FOUND IN THE SOIL. TEST PIT TO BE DUG AT END OF TANK & A WELL INSERTED AS PRECAUTIONARY MEASURES.

04/17/89: MEL SITE INSPECTION. EXCAVATION FILLED IN AND WELL IN PLACE. WELL DOES NOT EXTEND TO WATER TABLE. SOIL IN WELL HAS A GAS ODOR BUT DOES NOT SHEEN WHEN EXPOSED TO WATER.


05/25/89: MEL INSPECTION. NO WATER IN WELL, SOIL AT BOTTOM OF WELL SMELLED OF GASOLINE.

06/02/89: MEL INSPECTION. MEASURED DEPTH OF WELL - 9.5 FEET. SENT LETTER TO KIMMONS.

06/16/89: RNL TELCON WITH PETER BURKE, KEN KIMMONS ATTORNEY . AGREED TO WELL DEPTH OF 20 FEET. BURKE TO CHECK WITH KIMMONS, AND CALL THEN CALL RNL.

06/27/89: MEL INSPECTION. WELL DEPTH STILL 9.5 FEET.

08/08/89: MEL INSPECTIONS OF 8/8/89, 9/6/89, 11/2/89, 3/5/89. WELL WAS FREE OF PETROLEUM SHEEN ON EACH DATE INSPECTED (SLIGHT GASOLINE ODOR PRESENT). NO FURTHER ACTION NECESSARY, RECOMMEND FILE BE CLOSED.

Map Identification Number 28 **PHYSICANS IMAGING** **Spill Number: 8806781** **Close Date: 01/25/1989**
 979 MAIN STREET BUFFALO, NY TT-Id: 520A-0032-658

MAP LOCATION INFORMATION

Site location mapped by: MANUAL MAPPING (3)
 Approximate distance from property: 2209 feet to the NE

ADDRESS CHANGE INFORMATION

Revised street: NO CHANGE
 Revised zip code: 14203

Source of Spill: GASOLINE STATION Spiller: PHYSICIANS IMAGING CENTER Spiller Phone: (716) 896-8967
 Notifier Type: Other Notifier Name:
 Caller Name: DON ABRAMS Caller Agency: EMPIRE SOILS Notifier Phone:
 DEC Investigator: MXFRANKS Contact for more spill info: Caller Phone: (716) 649-8110
 Contact Person Phone:

Spill Date	Date Cleanup Ceased	Cause of Spill	Meets Cleanup Standards	Penalty Recommended
11/01/1988	01/25/1989	TANK FAILURE	UNKNOWN	NO

Material Spilled	Material Class	Quantity Spilled	Units	Quantity Recovered	Units	Resource(s) Affected
UNKNOWN MATERIAL	OTHER	0	GALLONS	0	GALLONS	GROUNDWATER

Caller Remarks:

CONTRACTOR CALLED IN SHEEN IN MW, SITE IS AN OLD MOBIL STATION.

DEC Investigator Remarks:

Prior to Sept, 2004 data translation this spill Lead_DEC Field was "MF"
 11/14/88: MF TELECON VARIOUS PARTIES TO GET OWNERS NAME.

11/18/88: MF TELECON JIM KELLY TO GET ENVIRONMENTAL REPORT. NOT IN TO RETURN CALL.

11/28/88: MF TELECON JIM KELLEY FOR COPY OF EMPIRE SOIL'S REPORT. HE CLAIMED HE WILL SEND IT RIGHT OUT.

12/12/88: MF TELECON RAVI CHOPRA, I ASKED FOR A COPY OF THE REPORT FROM EMPIRE SOILS HE CLAIMED HE DIDN'T GET A COPY AS YET, & AS SONN AS HE DOES HE WILL SEND ME A COPY.

12/30/88: MF JIM KELLY TELECON, HE WANTED TO KNOW IF I HAD A COPY OF REPORT AS HE DIDN'T. HE WILL SET UP SITE MEETING WITH ESI ASAP.

01/23/89: MF RECEIVED COPY OF SITE SURVEY. SITE VISIT/EMPIRE SOILS & JIM KELLY (LAWYER) WELLS BAILED & CHECKED FOR SHEEN. NO SHEEN NOTICED, 1 WELL NO LIQUID. NO FUTHER ACTION NECESSARY.

Map Identification Number 29 **KULBACK CONSTRUCTION** **Spill Number: 9403219** **Close Date: 10/04/1994**
 DELAWARE AT NORTH BUFFALO, NY TT-Id: 520A-0032-660

MAP LOCATION INFORMATION

Site location mapped by: MANUAL MAPPING (3)
 Approximate distance from property: 2295 feet to the NNE

ADDRESS CHANGE INFORMATION

Revised street: DELAWARE AV / NORTH ST
 Revised zip code: 14201

Source of Spill: COMMERCIAL/INDUSTRIAL Spiller: KULBACK CONSTRUCTION Spiller Phone: (716) 681-1600
 Notifier Type: Responsible Party Notifier Name: Notifier Phone:
 Caller Name: FRANK SCHRIEBER Caller Agency: KULLBACK Caller Phone: (716) 681-1600
 DEC Investigator: RMCROSSE Contact for more spill info: Contact Person Phone:

Category: Investigation indicates there was no spill.
 Class: Any Type of RP, Including No RP - DEC Field Response - Corrective Action Not Required or Not Possible

Spill Date	Date Cleanup Ceased	Cause of Spill	Meets Cleanup Standards	Penalty Recommended
06/01/1994	10/04/1994	TANK FAILURE	UNKNOWN	NO

Material Spilled	Material Class	Quantity Spilled	Units	Quantity Recovered	Units	Resource(s) Affected
#2 FUEL OIL	PETROLEUM	0	GALLONS	0	GALLONS	SOIL

Caller Remarks:

FOUND 1000 GALLON TANK WHILE EXCAVATING FOR BUILDING

DEC Investigator Remarks:

Prior to Sept, 2004 data translation this spill Lead_DEC Field was "RMC"

06/13/94: RMC/BRAD MEYERS/SITE TANK ,8K, REMOVED, NO VISUAL CONTAMINATION FOUND, BUFFALO DRILLING TOOK SAMPLES, RESULTS DUE 7/15/94.

07/22/94: RMC/RESULTS LETTER, RESPONSE DUE 8/1/94.

10/04/94: RMC/RECEIVED TEST RESULTS, NO EXCEEDANCE, NO INDICATION OF SPILL ASSOCIATED W/ THIS TANK, CLOSE OUT.

Map Identification Number 30 **WESTBROOK 675 DELAWARE** **Spill Number: 9308986** **Close Date: 04/20/1994**
 675 DELAWARE AVENUE BUFFALO, NY TT-Id: 520A-0032-659

MAP LOCATION INFORMATION

Site location mapped by: ADDRESS MATCHING
 Approximate distance from property: 2332 feet to the NNE

ADDRESS CHANGE INFORMATION

Revised street: NO CHANGE
 Revised zip code: 14209

Source of Spill: PRIVATE DWELLING Spiller: NIAGARA ASSET CORP. Spiller Phone: (716) 847-4848
 Notifier Type: Other Notifier Name: Notifier Phone:
 Caller Name: JOE KLOC Caller Agency: ELMWOOD PIPE & TANK Caller Phone:
 DEC Investigator: RMCROSSE Contact for more spill info: Contact Person Phone:

Category: Known or probable release, where, without action, there is a potential for a fire/explosion hazard (indoors or outdoors), contamination of drinking water supplies, or significant release to surface waters.

Class: Willing RP - DEC Field Response - Corrective Action Initiated, Taken Over, or Completed by RP or Other Agency

Spill Date	Date Cleanup Ceased	Cause of Spill	Meets Cleanup Standards		Penalty Recommended	
10/21/1993	02/08/1994	TANK FAILURE	UNKNOWN		NO	
Material Spilled	Material Class	Quantity Spilled	Units	Quantity Recovered	Units	Resource(s) Affected
#6 FUEL OIL	PETROLEUM	0	UNKNOWN	0	UNKNOWN	SOIL

Caller Remarks:

CONTAMINATED SOIL DISCOVERED DURING REMOVAL OF 6K UST

DEC Investigator Remarks:

Prior to Sept, 2004 data translation this spill Lead_DEC Field was "RMC"
 10/22/93: RMC/JOE KLOC/SITE - 6K #6 OIL TANK; PLANNED TO CLOSE IN PLACE. ONCE CLEANED, OIL RAN INTO BOTTOM FROM OUTSIDE. REMOVAL PROBLEMATIC DUE TO BUILDING. REQUESTED WORK PLAN AND SCHEDULE BY 11/15/93.

11/01/93: RMC/RECEIVED WRITTEN WOK PLAN, OK. HOWEVER PLAN ALTERED TO COMPLETE REMOVAL, DUE TO AMOUNT OF CONTAMINATION FOUND, REMOVAL DUE 12/1/93.

12/01/93: RMC/FILE/SITE MET HITCHCOCK ON SITE, DATE UNKNOWN, TANK REMOVED, VERY MINOR CONTAMINATION NOTED AT NORTH END, 1 YARD TO REMOVE, DISPOSAL AND TESTING DUE 1/30/94.

03/07/94: RMC/NFC/PHONE TO FAX DISPOSAL AND ANALYTICAL. DUE 3/21/94.

03/10/94: RMC/RECEIVED SAMPLING RESULTS, NO EXCEEDANCES, DISPOSAL DUE 4/1/94.

04/20/94: RMC/RECEIVED DISPOSAL RECEIPT, OK SPILL COMPLETE, CLOSE OUT.

Map Identification Number 31 **SINCLAIR RADIO OF BUFFALO** **Spill Number: 9709172** **Close Date: 12/02/1998**
 695 DELAWARE AVENUE BUFFALO, NY TT-Id: 520A-0029-266

MAP LOCATION INFORMATION

Site location mapped by: ADDRESS MATCHING
 Approximate distance from property: 2518 feet to the NNE

ADDRESS CHANGE INFORMATION

Revised street: NO CHANGE
 Revised zip code: 14209

Source of Spill: COMMERCIAL/INDUSTRIAL Spiller: THOMAS ATKINS - SINCLAIR RADIO OF BUFFALO Spiller Phone: (716) 843-0269
 Notifier Type: Responsible Party Notifier Name: Notifier Phone:
 Caller Name: TOM ATKINS Caller Agency: WGR RADIO Caller Phone: (716) 843-0269
 DEC Investigator: COOKE Contact for more spill info: TOM ATKINS Contact Person Phone: (716) 843-0269

Category: Possible petroleum release with minimal potential for fire/explosion (indoors or outdoors), drinking water contamination, or releases to surface waters, known releases with no potential for damage, or non-petroleum/non-hazardous spills.
 Class: Any Type of RP, Including No RP - DEC Field Response - Corrective Action Not Required or Not Possible

Spill Date	Date Cleanup Ceased	Cause of Spill	Meets Cleanup Standards	Penalty Recommended
10/29/1997		TANK FAILURE	YES	NO

Material Spilled	Material Class	Quantity Spilled		Quantity Recovered		Resource(s) Affected
		Units		Units		
DIESEL	PETROLEUM	0	GALLONS	0	GALLONS	SOIL

Caller Remarks:

MR ATKINS ADVISED HIS POST TEST RESULTS HAD LEVELS OF CONTAMINATION. AFTER REVIEW OF FAXED RESULTS FOUND MINOR VIOLATIONS, WILL CLOSE FILE AS INACTIVE. ADVISED MR MTKINS THAT HE COULD RESAMPLE FOR CLOSURE.

DEC Investigator Remarks:


Prior to Sept, 2004 data translation this spill Lead_DEC Field was "JDC"

11/4/97: JDC TELCON W/ TOM ATKINS, FACILTY MGR FOR RADIO STATION. ADVISED HE FORWARD POST TEST RESULTS FOR OUR REVIEW. RECEIVED RESULTS AND FOUND LEVELS SATISFACTORY FOR 8021 DIRECT, HOWEVER 8270 RESULTS EXCEEDED. JDC CONTACTED MR ATKINS AND REQUESTED HE RESAMPLE UNDER TCLP CONDITIONS. HE AGREED, WILL DETERMINE STATUS BASED ON NEXT ROUND OF SAMPLING.

5/4/98: JDC TELCON W/ ANDY KASARICK, BFLO DRILLING AND ADVISED ON RESAMPLING REQUIREMENTS.

12/2/98:

JDC LEFT MESSAGE FOR MR ATKINS TO RETURN MY CALL ON RESAMPLING STATUS. TELCON W/ ANDY KASARICK WHO SAID HE FAX OVER RESULTS. JDC RECEIVED TEST RESULTS FOR TCLP AND FOUND SATISFACTORY. NO FURTHER ACTION REQUIRED SITE CLOSED. WILL SEND CLOSURE LETTER.

Map Identification Number 32 **NYSDOH ROSWELL PARK** **Spill Number: 9402510** **Close Date: 02/06/1995**
 **ELM AND CARLTON STREETS** **BUFFALO, NY** **TT-Id: 520A-0036-119**

MAP LOCATION INFORMATION

Site location mapped by: MANUAL MAPPING (5)
 Approximate distance from property: 2539 feet to the ENE

ADDRESS CHANGE INFORMATION

Revised street: ELM / CARLTON STREETS
 Revised zip code: 14203

Source of Spill: INSTITUTIONAL, EDUC, GOV, OTHER Spiller: CITY OF BUFFALO Spiller Phone: (716) 851-5384
 Notifier Type: Responsible Party Notifier Name: Notifier Phone:
 Caller Name: DENNIS MAHN Caller Agency: ROSWELL PARK Caller Phone: (716) 845-5866
 DEC Investigator: COOKE Contact for more spill info: Contact Person Phone:

Category: Known petroleum or hazardous material release with minimal potential for fire/explosion (indoors or outdoors), drinking water contamination, or releases to surface waters.

Class: Willing RP - DEC Field Response - Corrective Action Initiated, Taken Over, or Completed by RP or Other Agency

Spill Date	Date Cleanup Ceased	Cause of Spill	Meets Cleanup Standards	Penalty Recommended
05/18/1994	01/30/1995	TANK FAILURE	NO	NO

Material Spilled	Material Class	Quantity Spilled	Units	Quantity Recovered	Units	Resource(s) Affected
UNKNOWN PETROLEUM	PETROLEUM	0	GALLONS	0	GALLONS	GROUNDWATER

Caller Remarks:

BELOW GROUND TANK FOUND DURING GAS LINE EXCAVATION.

DEC Investigator Remarks:

Prior to Sept, 2004 data translation this spill Lead_DEC Field was "JDC"

05/19/94: JDC ON SITE AND FOUND EXCAVATION FILLED IN. TELCON W/ MS MAYNARD NYS DORM. AUTH. MAY BE CITY PROPERTY, SHE WILL INVESTIGATE.

05/19/94: JDC TELCON W/ MS KELLEY, DOH DISCUSSED DOH HAS NO FUNDS FOR TANK REMOVAL, THEY BELIEVE TANK BELONGS TO CITY OF BUFFALO. WILL SEND TANK REMOVAL LETTER DECLINING WORK AND RIGHT-OF-ENTRY TO MS KELLEY.

05/27/94: JDC SENT TANK REMOVAL LETTER TO DORMITORY AUTHORITY. CK BACK 6/30/94.

07/15/94: JDC TELCON W/ MS KELLEY, DECLINED TO SIGN ENTRY FORM, STATES PROPERTY BELONGS TO CITY ACCORDING TO SURVEY. DOH CONTACTED MIKE MURPHY, CITY OF BUFFALO AT 851-5636 TO DIFFER. WILL CONTACT MURPHY.

07/15/94: JDC TELCON W/ DAVE JAROS, CITY OF BFLO ENGINEER PUBLIC WORKS AT 851-5631. HE WILL FOLLOWUP WITH MURPHY AND CALL BACK ON MONDAY 7/18/94 TO DISCUSS REMOVAL REQUIREMENTS.

07/15/94: JDC TELCON W/ DAVE JAROS, CITY OF BFLO ENGINEER PUBLIC WORKS AT 851-5631. HE WILL FOLLOWUP WITH MURPHY AND CALL BACK ON MONDAY 7/18/94 TO DISCUSS TANK REMOVAL REQUIREMENTS.

07/20/94: RECEIVED LETTER FROM MS KELLEY, DOH SHOWING SITE DRAWING OF TANK ON CITY PROPERTY. JDC TELCON W/ MIKE MURPHY, CITY ENGINEER AND ADVISED HIM OF TANK REMOVAL REQUIREMENTS. CITY TO RESPONDE THIS WEEK.

07/27/94: JDC TELCON W/ MIKE MURPHY, CITY OWNS PROPERTY, WILL SEND STANDARD REMOVAL LETTER. CK BK 8/24/94.

10/25/94: JDC TELCON W/ JOHN DAY, CITY OF BFLO, ELMWOOD TANK HIRED TO DO TANK REMOVAL AT ROSEWELL. WORK TO BEGIN NEXT WEEK , REQUESTED ADVANCED NOTICE TO DO SITE INSPECTION.

11/23/94: JDC TELCON W/ DICK SIEFER, ELMWOOD TK. TANK WILL BE ABANDONED IN PLACE DUE TO UTILITIES IN THE AREA. WORK TO BEGIN 11/28/94.

02/06/95: RECIEVED TANK PIT SAMPLE RESULTS AND FOUND MINOR VIOLATIONS WITH METHOD 8270. WILL MAKE FILE INACTIVE, NO FURTHER ACTION AT THIS TIME.

11/28/95: JDC ON SITE AND OBSERVED BACKFILL OF TANK BY ELMWOOD TANK. SOIL SAMPLES COLLECTED THROUGH TANK SIDE WALL, CONCRETE PAD PREVENTED THROUGH THE BOTTOM SAMPLING.

Map Identification Number 33 **NYSDOH ROSWELL LOADING DK**
 **ELM & CARLTON**

BUFFALO, NY

Spill Number: 9206876

Close Date: 02/06/1995
 TT-Id: 520A-0036-120

MAP LOCATION INFORMATION

Site location mapped by: **MANUAL MAPPING (5)**
 Approximate distance from property: **2539 feet to the ENE**

ADDRESS CHANGE INFORMATION

Revised street: **ELM ST / CARLTON ST**
 Revised zip code: **14203**

Source of Spill: **INSTITUTIONAL, EDUC, GOV, OTHER**
 Notifier Type: **Citizen**
 Caller Name: **ANONYMOUS**
 DEC Investigator: **COOKE**

Spiller: **ROSWELL PARK CANCER INST.**
 Notifier Name:
 Caller Agency: **CITIZEN**
 Contact for more spill info:

Spiller Phone: **(716) 845-5886**
 Notifier Phone:
 Caller Phone:
 Contact Person Phone:

Category: **Known petroleum or hazardous material release with minimal potential for fire/explosion (indoors or outdoors), drinking water contamination, or releases to surface waters.**
 Class: **Willing RP - DEC Field Response - Corrective Action Initiated, Taken Over, or Completed by RP or Other Agency**

Spill Date	Date Cleanup Ceased	Cause of Spill	Meets Cleanup Standards	Penalty Recommended
09/10/1992	12/29/1994	TANK FAILURE	NO	NO

Material Spilled	Material Class	Quantity Spilled	Units	Quantity Recovered	Units	Resource(s) Affected
GASOLINE	PETROLEUM	0	UNKNOWN	0	UNKNOWN	SOIL

Caller Remarks:

EMPIRE SOILS PERFORMING SOIL BORINGS. ONE BORING PRODUCED PETROLEUM ODORS. SPILLS 8905775 AND 8907884 INDICATE PREVIOUS TANK FAILURE.

DEC Investigator Remarks:

Prior to Sept, 2004 data translation this spill Lead_DEC Field was "JDC"
 10/07/92: RECEIVED OUTLINE FOR REMEDIATION PLAN THAT IS ACCEPTABLE. WILL HOLD UNTIL TESTING IS COMPLETE.
 04/02/93: JDC/DENNIS MAHN, ROSWELL/TELECON - STATED REMEDIAL PLAN WAS FINE W/ THE FOLLOWING EXCEPTIONS: CONFIRM DISCHARGE TO SEWERS W/BSA FROM TREATMENT SYSTEM; POST SAMPLING SHOULD BE EPA METHOD 8021 DIRECT.
 04/08/93: JDC CRITIQUED REMEDIATION PLAN; RAISED QUESTIONS IN 3 AREAS. WAITINGFOR RESPONSE FROM DENNIS MAHN.
 04/23/93: JDC MET W/MR. MAHN AND VISITED LOADING DOCK AREA TO IDENTIFY AREAS OF CONCERN AS THEY RELATE TO REMEDIATION PROJECT. WORK EXPECTED TO BEGIN SOON.
 08/18/93: JDC LEFT MESSAGE FOR MR. MAHN TO RETURN CALL REGARDING CURRENT REMEDIATION STATUS.

10/25/93: JDC/DON ABRAMS, EMPIRE SOILS/TELECON - EMPIRE HIRED TO DO REMEDIAL WORK. CARBON FILTRATION SYSTEM OPERATING SINCE 8/93. DISCHARGE WATER TO SANITARY SEWER UNDER BSA AUTHORITY.

12/30/93: JDC REVIEWED OCTOBER '93 MONTHLY MONITORING REPORT AND FOUND INFORMATION SATISFACTORY. CARBON FILTER PUMP AND TREAT SYSTEM PROVIDING SATISFACTORY REMEDIATION.

02/14/94: JDC REVIEWED HUNTINGDON'S ANALYTICAL REPORT DATED 1/94 AND FOUND NO SIGNIFICANT CHANGE IN PRETREATMENT CONCENTRATIONS. WILL CONTINUE TO MONITOR CURRENT RECOVERY.

04/20/94: JDC REVIEW MARCH MONITORING REPORT AND FOUND DISCHARGE LIMITS BEING MET. WILL CONTINUE TO MONITOR REPORTS.

05/09/94: APRIL 94 REPORT, NO CHANGE SYSTEM OPERATION GOOD. BREAKTHROUGH BETWEEN FILTERS IN DEC. HAS BEEN CORRECTED. CONTINUE TO MONITOR.

05/31/94: MAY REPORT CONTINUES TO SHOW GOOD FILTRATION, WILL CONTINUE TO MONITOR.

07/15/94: MAY REPORT CONTINUES TO SHOW GOOD FILTRATION, WILL CONTINUE TO MONITOR.

08/09/94: JDC ON SITE W/ K SHANAHAN, EMPIRE SOILS CONTAMINATED SOILS REMOVED FROM TANK AREA FOR DISPOSAL. COMPOSITE SOIL ANALYSIS FROM EXCAVATION TAKEN FOR CLEAN DETERMINATION.

11/28/94: JDC ON SITE AND OBSERVED TANK BEING FILLED W/ FLOWABLE FILL. SOIL SAMPLES COLLECTED THROUGH TANK WALL.

02/06/95: REVIEWED HUNTINGTON SITE REPORT AND FOUND SOILS ANALYSIS TO EXCEED GUIDANCE VALUES. SENT INACTIVE LETTER, NO FURTHER ACTION AT THIS TIME, ALL MW'S DESTROYED, SOURCE OF CONTAMINATION (SOIL) REMOVED.

02/06/95: REVIEWED HUNTINGTONS SITE REPORT AND FOUND SOILS ANALYSIS TO EXCEED GUIDANCE VALUES. SENT INACTIVE LETTER, NO FURTHER CLEANUP IS REQUIRED AT THIS TIME.

02/06/95: RECEIVED AND RESPONDED TO FOIL REQUEST BY SCOTT BURCHARD OF CIMINELLI CONSTRUCTION.(SEE 2/6/95 REQUEST LETTER) FAXED SOIL ANALYSIS RESULTS.

Map Identification Number 34



ROSWELL PARK
666 ELM STREET

BUFFALO, NY

Spill Number: 8905775

Close Date: 11/22/1989
TT-Id: 520A-0036-121

MAP LOCATION INFORMATION

Site location mapped by: MANUAL MAPPING (5)
Approximate distance from property: 2539 feet to the ENE

ADDRESS CHANGE INFORMATION

Revised street: NO CHANGE
Revised zip code: 14203

Source of Spill: INSTITUTIONAL, EDUC, GOV, OTHER
 Notifier Type: Responsible Party
 Caller Name: AL GUSTAFSON
 DEC Investigator: LYONS

Spiller: ROSWELL PARK
 Notifier Name:
 Caller Agency: ROSWELL
 Contact for more spill info:

Spiller Phone: (716) 845-5866
 Notifier Phone:
 Caller Phone: (716) 845-5866
 Contact Person Phone:

Spill Date	Date Cleanup Ceased	Cause of Spill	Meets Cleanup Standards		Penalty Recommended	
09/07/1989	11/22/1989	TANK FAILURE	UNKNOWN		NO	
Material Spilled	Material Class	Quantity Spilled	Units	Quantity Recovered	Units	Resource(s) Affected
GASOLINE	PETROLEUM	0	GALLONS	0	GALLONS	GROUNDWATER

Caller Remarks:

1000 GALLON TANK WAS TAKING ON WATER AND FAILED AN AIR PRESSURE TEST.

DEC Investigator Remarks:

Prior to Sept, 2004 data translation this spill Lead_DEC Field was "MEL"

09/14/89: MEL TELCON WITH DENNIS MAHN. TANK HAS BEEN EMPTIED, AND ARRANGEMENTS ARE BEING MADE TO REMOVE TANK FROM GROUND.

10/23/89: MEL TELCON WITH DON FRASER, OGS. TANKS ARE TO BE REMOVED ON 10/24/89. SENT LETTER OUTLINING REQUIREMENTS.

10/24/89: CAF INSPECTION. MET DON FRASER ON SITE. TWO 1000 GALLON TANKS REMOVED. NO PETROLEUM CONTAMINATED SOIL OBSERVED, PERMISSION TO BACKFILL GIVEN. ELMWOOD TANK TO CLEAN TANKS.

10/26/89: MEL INSPECTION. EXCAVATION BACKFILLED.ELMWOOD TANK ON SITE TO CLEAN TANKS.

11/20/89: MEL. NO CONTAMINATION OBSERVED, TANKS CLEANED BY ELMWOOD TANK. NO FURTHER ACTION NECESSARY, RECOMMEND FILE BE CLOSED AS PER RNL.



CLOSED STATUS TANK TEST FAILURES IDENTIFIED WITHIN 1/2 MILE SEARCH RADIUS

Please Note: * - Compass directions can vary substantially for sites located very close to the subject property address.

Map Identification Number 35 **ALLENTOWN TRADING COMPANY** **Spill Number: 9306552** **Close Date: 11/15/2007**
 553 DELAWARE AVENUE BUFFALO, NY TT-Id: 520A-0030-710

MAP LOCATION INFORMATION
 Site location mapped by: MANUAL MAPPING (3)
 Approximate distance from property: 1149 feet to the NNE

ADDRESS CHANGE INFORMATION
 Revised street: NO CHANGE
 Revised zip code: 14202

Source of Spill: GASOLINE STATION Spiller: PAUL MORETTA/ JOE HANNON - ELLICOTT DEVELOPMENTS Spiller Phone: (716) 631-9101
 Notifier Type: Tank Tester Notifier Name: Notifier Phone:
 Caller Name: BRUCE CORNELL Caller Agency: CERTIFIED TANK TESTING Caller Phone: (607) 566-8491
 DEC Investigator: RMCROSSE Contact for more spill info: JOSEPH HANNON Contact Person Phone: (716) 854-0600

Category: Known or probable release, where, without action, there is a potential for a fire/explosion hazard (indoors or outdoors), contamination of drinking water supplies, or significant release to surface waters.

Class: Willing RP - DEC Field Response - Corrective Action Initiated, Taken Over, or Completed by RP or Other Agency

Spill Date	Date Cleanup Ceased	Cause of Spill	Meets Cleanup Standards	Penalty Recommended
08/28/1993		TANK TEST FAILURE	NO	NO

Material Spilled	Material Class	Quantity Spilled	Units	Quantity Recovered	Units	Resource(s) Affected
GASOLINE	PETROLEUM	0	POUNDS	0	POUNDS	GROUNDWATER
MTBE (METHYL-TERT-BUTYL ETHER)	HAZARDOUS MATERIAL	0	UNKNOWN	0	UNKNOWN	GROUNDWATER

TANK TEST INFORMATION

Tank Number	Tank Size	Tank Test Method	Leak Rate	Gross Leak or Failure
		Unknown	0.00	UNKNOWN

Caller Remarks:

TANK TEST FAILURE.

DEC Investigator Remarks:

Prior to Sept, 2004 data translation this spill Lead_DEC Field was "RMC"

09/03/93: RMC/LOUIS PUDDU/PHONE - PLAN TO RETEST AND/OR SELL. TANKS ARE ALL PUMPED OUT. RESPONSE LETTER DUE BY 10/30/93.

11/23/93: RMC/REMINDER LETTER SENT, RESPONSE DUE 12/15/93.

11/24/93: RMC/SECOND REMINDER LETTER SENT, RESPONSE DUE 1/4/94.

01/12/94: SAC/AL DIPALO/PHONE HE HAS CONTRACT TO PULL TANK BY 2/15/94.

02/22/94: RMC/SITE WORK NO YET BEGUN.

02/25/94: MF/SITE TANKS REMOVED,CONTAMINATION FOUND, REMEDIATION LETTER, RESPONSE DUE 04/29/94.

05/17/94: RMC/LETTER RESPONSE DUE 6/7/94.

05/24/94: RMC/FILE SAC TALKED WITH ANDY K. OF BUFFALO DRILLING WHO IS WORKING ON PROJECT, WORK DUE 6/30/94.

05/27/94: RMC/LETTER SAMPLE RESULTS DUE 7/15/94.

06/06/94: RMC/ANDY K. BUFFALO DRILLING, WELLS WII BE TESTED, RESULTS DUE 7/30/94.

07/18/94: RMC/ANDY K. BUFFALO DRILLING/PHONE WELLS WILL BE TESTED,IF EXCAVATION IS DONE SPILLS WILL BE NOTIFIED FOR INSPECTION, RESULTS DUE 8/30/94.

08/11/94: RMC/ANDY K. BUFFALO DRILLING/MEETING PRELIMINARY WELL RESULTS HIGH, ADVISED WILL REQUIRE WORK, WORK PLAN DUE 9/30/94.

10/12/94: RMC/ANDY K. BUFFALO DRILLING/PHONE WORK TO BEGIN WEEK OF OCTOBER 17, INSPECT 10/30/94.

12/12/94: RMC/ANDY K. BUFFALO DRILLING/PHONE WORK BEGUN BUT NOT YET COMPLETED, SAMPLING 1/1, 4/1, 7/1, 10/1 AS BUILTS DUE 1/30/95.

02/10/95: RMC/ANDY K. BUFFALO DRILLING/PHONE WORK BEGUN BUT NOT YET COMPLETED, SAMPLING 1/1, 4/1, 7/1, 10/1 AS BUILTS DUE 1/30/95REVISED TO 2/28/95.

03/22/95: RMC/ANDY K. BUFFALO DRILLING/PHONE PHONE WORK COMPLETED, DOCUMENTATION TO TO FOLLOW ASAP, DUE 3/30/95.

03/27/95: RMC/RECEIVED AS BUILTS AND QUATERLY ANALYSIS, NEXT ROUND DUE 6/30/95.

05/30/95: RMC/ANDY K. BUFFALO DRILLING/PHONE - RMC ADVISED THAT MW SAMPLE RESULTS INDICATE THAT LEVELS ARE INCREASING. TO MEET WITH OWNERS OF PROPERTY 6/2/95 AT DEC OFFICE.

05/31/95: RMC/RECEIVED QUATERLY ANALYSIS, EXCEEDANCES, NEXT ROUND DUE 8/30/95.

06/02/95: RMC/SAC/PUDDU/CARL ELLICOTT DEVELOPEMENT/BUFFALO DRILLING/MEETING WENT OVER SITE HISTORY AND OPTIONS,RP TO SUBMIT LONG RANGE WORK PLAN FOR APPROVAL, DUE 6/30/95.

07/11/95: RMC/RECEIVED WORK PLAN, REVIEWED AND PROVIDED CHANGE REQUESTS TO BUFFALO DRILLING, REVISION DUE 8/30/95.

07/18/95: RMC/RECEIVED REVISED WORK PLAN, REVIEWED AND ACCEPTED, LETTER, SCHEDULE DUE 8/21/95.

08/17/95: RMC/RECEIVED SCHEDULE, OK, REINSPECT 9/15/95.

09/20/95: RMC/SITE SYSTEM NOT YET COMPLETE, REINSPECT 10/30/95.

11/06/95 RMC/ANDY K,BUFFALO DRILLING/PHONE SYSTEM UP AND RUNNING, QUATERLY SAMPLING TO BEGIN, ROUND DUE 12/30/95

01/19/96 RMC/FILE RECEIVED REPORT, OK, MAJOR EXCEEDANCES IN MWS PERSIST, NEXT ROUND DUE 4/30/96

05/10/96 RMC/FILE RECEIVED REPORT, MAJOR EXCEEDANCES CONTINUE, SYSTEM RUNNING, NEXT ROUND DUE 8/30/96

06/19/96 RMC/CARL PALADINO,852-8227/PHONE MR PALADINO WISHED TO EXLORE A VOL. CLEANUP OR REBCA AS HE CAN NOT GET FINANCING FOR DEVELOPEMENT COSTS OF SITE RMC TO CONFIR W/RNL AND PJB

07/3/96 RMC/PJB/ABBY SNYDER/CARL PALADINO/RICHARD SCHUECKLER/MEETING DISCUSSED CLEAN UP OBJECTIVES,CLOSURE AND LENDING INSTITUTION REQUIRMENTS, OPTIONS PRESENTED TO RP FOR REVIEW WITH LENDER, UPDATE 8/30/9

09/10/96 RMC/FILE RECEIVED SAMPLING REPORT, NO REAL IMPROVEMENT SEEN, NEXT ROUND DUE 12/30/96REVISED TO 1/31/97

03/12/97 RMC/FILE RECEIVED REPORT, EXCEEDANCE NOT DECREASING AS EXPECTED, RMC TO CAREFULLY REVIEW NEXT ROUND AS CURRENT TREATMENT MAY NOT BE ADEQATE, ROUND DUE 5/1/97

06/03/97 RMC/FILE LEFT MESSAGE FOR KUCSERIK TO CALL AS SAMPLE RESULTS OVERDUE, CALL DUE 6/10/97

06/06/97 RMC/ANDY K/PHONE WELLS TO BE SAMPLED TODAY, RESULTS DUE 7/15/97

08/18/97 RMC/FILE LETTER ON SAMPLING, RESPONSE DUE 9/12/97

08/25/97 RMC/FILE RECEIVED DISCHARGE SAMPLING, LETTER MW SAMPLING, REPORT DUE 10/30/97

09/02/97 RMC/FILE RECEIVE 6/97 AND7/97 MW SAMPLE RESULTS, VERY HIGH EXCEEDANCES, NEXT ROUND DUE 12/30/97

01/28/98 RMC/FILE RECEIVED REPORT, SIGNIFICANT EXCVEEDANCES CONTINUE, NEXT REPORT DUE 4/30/98

06/18/98 RMC/ANDY KUCSERIK/PHONE RECEIVED MW RESULTS HIGH EXCEEDANCES CONTINUE, RMC ADVISED THAT IF RESULTS DO NOT IMPROVE IN THE

NEXT ROUND WE WILL REQUEST MORE AGRESSIVE REMEDIATION, NEXT ROUND DUE 10/30/98

11/12/98 RMC/FILE RECEIVED LETTER FROM BUFFALO DRILLING, RP PLANS FUTHER SITE INVESTIGATION, REPORT DUE 1/99

03/15/99 RMC/FILE LEFT MESSAGE FOR ANDY K. THAT REPORT OVERDUE, DUE 4/15/99

12/2/99 RMC/FILE NO RESPONSE FROM RECENT CALLS TO RP, LETTER, RESPONSE DUE 12/21/99

12/21/00 RMC/FILE RECVEIVED LETTER, LIMITED AMOUNT OF WORK WILL BE COMPLETED AND SUBMITTED FOR REVIEW BY 1/30/00

1/24/00 RMC/FILE RECEIVED FAX FORM BUFFALO DRILLING EXPOSURE ASSESSMENT IS BEING LOOKED AT AS A POTENTIAL, DUE 3/30/00

04/05/00 RMC/FILE LEFT MESSAGE FOR ANDY K. BUFFALO DRILLING REQUESTING REPORT. DUE 4/15

04/7/00 RMC/ANDY K./SITE NO WORK HAS BEEN AUTHORIZED BY RP, DISCUSSED POTENTIAL EXPOSURE ASSESSMENT, LEVELS ARE TOO HIGH, LETTER RESPONSE DUE 5/1

04/24/00 RMC/FILE RECEIVED LETTER FROM ELLICOTT DEVELOPMENT, WORKING ON ALTERNATIVE REMEDIATION PLAN, DUE 6/10

07/10/00 RMC/FILE NO PLAN SUBMITTED, LETTER, PLAN DUE 7/30

08/2/00 RMC/FILE RECEIVED LETTER FROM BUFFALO DRILLING, PLAN TO INSTALL ORC, REPORT DUE 10/30/00

12/01/00 RMC/ANDY K./PHONE RMC REQUESTED REPORT, NO WORK WAS DONE DUE TO EQUIPMENT BREAKDOWN, PROMISED WORK WILL START IN 30 DAYS, REPORT DUE 1/15/00

02/13/01 RMC/FILE NO WORK YET, NO REPORT, LEFT MESSAGE FOR ANDY K. TO CALL, DUE 2/20/01

3/14/02 RMC/PAUL MORETTA/PHONE. HE HEARD THAT NEXT DOOR NEIGHBOR HAS A SPILL PROBLEM, RMC SEARCHED RECORDED FOUND NOTHING FROM INFORMATION GIVEN, THEY PLAN TO START O2 INJECTION, REPORT DUE 4/30/01

09/04/02 RMC/FILE. NOTHING RECEIVED, CONTACTED PAUL MORETTA. HE WILL SEND A LETTER WITHIN A WEEK ON THE SITE, DUE 9/15/02

09/20/02 RMC/FILE. RECEIVED LETTER REQUESTING INACTIVE. REVIEWED FILE. NO TOTAL SOILS ANALYSIS EVER DONE. GW RESULTS IN 200 PPM RANGE. REMEDIATION REQUIRED. LETTER. RESPONSE DUE 11/1/02

10/03/02 RMC/FILE. RMC TALKED TO PAUL MORETTA AND ANDY K. BUFFALO DRILLING, RMC ADVISED THAT CONTAMINATION WAS NOTED IN 1993 BY INSPECTORS DURING THE UST REMOVALS. RMC ALSO NOTED THAT GW IN THE AREA IS HIGHLY CONTAMINATED. UPDATE 11/1/02

12/04/02 RMC/FILE. RECEIVED REPORT AND LETTER FROM HSE REQUESTING CLOSURE. REPORT SHOWS SOIL BORINGS. NO BORING LOGS, NOTED PETROLEUM TYPE ODORS IN SOME OF THE BORINGS. ANALYTICAL PROVIED MEETS TAGM TABLES. SITE REQUIRES FURTHER WORK DUE TO GW CONTAMINATION AND PETROLUEM TYPE ODORS IN SOIL. SEE FILE. LEFT MESSAGE FOR CRAIG SLATER TO CALL.

12/04/02 RMC/CRAIG SLATER/PHONE. WANTS TO REVIEW FILE NEXT MONDAY A 2PM. NOTIFIED KAB. UPDATE 12/30/02, REVISED TO 1/15/03

02/21/03 RMC/FILE. LEFT MESSAGE FOR CRAIG SLATER TO CALL. CALL DUE 3/1/03

02/24/03 RMC/FILE. RECEIVED AND RETURNED SLATERS MESSAGE. UPDATE 3/1/03

03/06/03 RMC/SAC/SLATER/KUCSERIK/MORETTA/MEETING. RP REQUESTED STATUS CHANGE. DEC ADVISED THAT LEVELS ARE TOO HIGH, RP TO DO ADDITIONAL SAMPLING. UPDATE 4/15/03

06/13/03 RMC/FILE. NO REPSONSE FROM RP, LEFT MESSAGE FOR RPS CRAIG SLATER. UPDATE 6/30/03

06/13/03 RMC/CRAIG SLATER/PHONE. THEY ARE DOING SAMPLING, REPORT DUE 7/15/03

10/30/03 RMC/FILE. PRP IS NON RESPONSIVE TO REPEATED REQUESTS FOR WORK TO BE DONE ON THIS SITE FOR YEARS, LEGAL REFERAL, UPDATE 03/01/2004

06/16/04 RMC/FILE. REFERAL WENT TO LEGAL IN MARCH. NO WORD YET, UPDATE 9/1/04.

10/18/04 RMC/FILE. MESSAGE TO KING REQUESTING LEGAL UPDATE. SPILL ASSIGNED TO ANNETTE SANSONE. UPDATE 1/1/05.

05/14/05 RMC/FILE. RECEIVED COPY OF LETTER LEGAL SENT TO CRAIG SLATER. UPDATE 7/30/05.

05/31/05 RMC/DK/ANNETTE S/MEETING. PRP PROVIDED SAMPLING FROM 2003 WHICH SHOWS THAT LEVELS IN WELLS HAD DECREASED 10 TIMES SINCE LAST TESTS. TO SAMPLE TWO WELLS FOR NEXT THREE QUARTERS. AND MEET AGAIN. WE WILL LOOK INTO O2 UNIT. THEY WILL DO A FS. NEXT ROUND DUE 7/15/05.

06/02/05 RMC/FILE. RECEIVED EMAIL THAN A O2 UNIT MAY BE AVAILABLE IN REGION 5. PASSED ALONG INFORMATION TO CRAIG SLATER.

08/01/05 RMC/CRAIG SLATER/PHONE. RMC REMINDED OF REPORT DUE, DUE 8/30/05

08/30/05 RMC/FILE. NOTHING RECEIVED, REQUESTED ANNETTE S. FOLLOW UP WITH CRAIG SLATER. UPDATE 9/30/05.

10/03/05 RMC/FILE. NOTHING YET, ANNETTE SANSONE IS WORKING ON, UPDATE 10/30/05.

11/14/05 RMC/FILE. REVIEWED SAMPLE RESULTS, SIGNIFICANT EXCEEDANCES IN GW AT PROPERTY LINE IN MW14 100PPM AND GREATER EXCEEDANCES IN MW12 140PPM. DISCUSSED WITH DAN KING. REMEDIATION IS REQUIRED, CALLED CRAIG SLATER AND ADVISED NEED FOR REMEDIAITON, THEY ARE CONSIDERING SUB SURFACE REMEDIATION. RMC ADVISED THAT THIS WAS TRIED HERE AND IT DIDN'T WORK. RMC DRAFTED LETTER REQUESTING FURTHER ASSESSMENT AND RAP. UPDATE 12/22/05.

12/09/05 RMC/FILE. RECEIVED MESSAGE FROM DAN KING THAT THEY WOULD NOT BE READY BY 12/16/05. RMC CONTACTED CRAIG SLATER AND ANDY K. THAT THREE MORE WEEKS WOULD BE OK, RESPONSE DUE 1/22/06.

03/01/06 RMC/FILE. NOTHING RECEIVED. LEFT MESSAGE FOR CRAIG SLATER. CALL DUE 3/10/06.

03/02/06 RMC/CRAIG SLATER/PHONE. GETTING PRICES. PLAN DUE BY 4/1/06.

05/03/06 RMC/FILE. NOTHING RECEIVED. CALLED CRAIG SLATER, LEFT MESSAGE. BACK TO LEGAL IF NOTHING BY 5/15/06.

05/25/06 RMC/CRAIG SLATER/PHONE. CRAIG CALLED TO ADVISE THEY HAVE A WORK PLAN. WILL MEET ON SITE WITH THE CONTRACTOR NEXT WEEK. IF THE PLAN IS DEEMED FEASIBLE IT WILL BE SUBMITTED TO DEC WITHIN TWO WEEKS. DUE 6/15/06.

11/28/06 RMC/FILE. RMC INSPECTED SITE SEVERAL TIMES DURING EXCAVATION IN OCTOBER. EXCAVATED AN AREA 50 BY 30 BY 10 FEET DEEP. UP AGAINST THE ROAD AND SOUTH PROPERTY LINE. ALSO LIMITED BY BUILDING. RECEIVED EXCAVATION SOIL SAMPLE RESULTS. ALL MEET TAGM. RECEIVED DISPOSAL RECEIPTS FOR 590 TONS IMPACTED SOIL THAT WAS REMOVED. REVIEWED WITH SAC. NEED TO SAMPLE MW14 AGAIN. EMAILED CRAIG SLATER. UPDATE 1/30/07.

01/05/07 RMC/FILE. CRAIG SLATER AND SAC DISCUSSIONS. MW14 REQUIRES SAMPLING. DUE 2/28/07.

11/15/07 RMC/FILE. DKK AND RMC INSPECTED THE SITE IN 9/07. BAILED MW14. WELL HAD PETROLEUM ODOR. DKK REVIEWED THE FILE AND DETERMINED THAT REMOVAL OF ANY ADDITIONAL CONTAMINATED SOILS NOT POSSIBLE. SITE TO BE MADE INACTIVE. LETTER. INACTIVE.

NYSDEC FALL 1998 MTBE SURVEY INFORMATION FOR 9306552

Maximum MTBE concentration: 29.0 PPB Current MTBE concentration: 0.0 PPB
 BTEX offsite: No

Source of MTBE	Number of private drinking water wells impacted: 0
Steel Underground Storage Tank - X	Number of public water supply wells impacted: 0
Fiberglass Underground Tank -	Number of private drinking water wells impacted: 0
Aboveground Storage Tank -	Number of replacement wells drilled: 0
Piping - X	Number of water main extensions: 0
Source not identified -	Number of water main hookups: 0
Other source -	Number of residences provided w/ bottled water: 0
	Number of people affected: 0

Indoor Air Impacts : No
 Aquifer Impacts : No

Ongoing remediation: Yes

Monitoring Frequency
 Monthly - Quarterly - X Semi-annual - Annual - Other -

Remedial Action used
 No Action -

Groundwater	Soil
Pump and Treat - X	Soil Vapor extraction - X

Air sparging	-	Excavation and disposal	- X
Bioreactor	-	Bioremediation	-
Natural attenuation	-	Low temp thermal desorption	-
Oxygen injection	-	Oxygen injection	-
Biosparging	-	Other	-
Dual phase extraction	-		
Other	-		

Under investigation: No
 Dept. of Health involvement: No

 Dept. of Health Remarks: No remarks given for this spill

General Remarks: No remarks given for this spill

Map Identification Number 36	BUFFALO SCHOOL # 76		Spill Number: 0111280	Close Date: 05/30/2002
	300 SOUTH ELMWOOD AVE	BUFFALO, NY		TT-Id: 520A-0028-142

MAP LOCATION INFORMATION

Site location mapped by: ADDRESS MATCHING
 Approximate distance from property: 1276 feet to the SW

ADDRESS CHANGE INFORMATION

Revised street: NO CHANGE
 Revised zip code: 14201

Source of Spill: INSTITUTIONAL, EDUC, GOV, OTHER	Spiller: SAME	Spiller Phone:
Notifier Type: Tank Tester	Notifier Name: SAME	Notifier Phone:
Caller Name: STEVE WADE	Caller Agency: ENVIRONMENTAL SERVICE GRO	Caller Phone: (607) 359-2424
DEC Investigator: BFGABER	Contact for more spill info: BILL MOSS	Contact Person Phone: (716) 851-3028

Category: Known or probable release, where, without action, there is a potential for a fire/explosion hazard (indoors or outdoors), contamination of drinking water supplies, or significant release to surface waters.
 Class: Willing RP - No DEC Field Response - Corrective Action Initiated or Completed by RP or Other Agency

Spill Date	Date Cleanup Ceased	Cause of Spill	Meets Cleanup Standards		Penalty Recommended	
02/27/2002		TANK TEST FAILURE	YES		NO	
Material Spilled	Material Class	Quantity Spilled	Units	Quantity Recovered	Units	Resource(s) Affected
#2 FUEL OIL	PETROLEUM	0	GALLONS	0	GALLONS	SOIL

TANK TEST INFORMATION

Tank Number	Tank Size	Tank Test Method	Leak Rate	Gross Leak or Failure
	12000	Horner EZ Check I or II	0.00	UNKNOWN

Caller Remarks:

believes the leak is in the piping. tank is not being used..they now use natural gas.

DEC Investigator Remarks:

Prior to Sept, 2004 data translation this spill Lead_DEC Field was "BG"

03/04/02: BFG TELECON BILL MOSS (SCHOOL 76 ASSISTANT ENGINEER) AND HE SAID THE SCHOOL INTENDS TO KEEP USING THE TANK. HE SAID THAT THE TANK WILL BE TESTED SEPERATELY WITH THE PIPING UNHOOKED AND TANK TESTED SEPERATELY. IF THE TANK PASSES, THE PIPING WILL BE REPLACED.

NOTE: DAVID MENDEL IS ENVIRONMENTAL SERVICE GROUP'S (ESG)

CONTACT @ 716-695-6720.

03/04/02: BFG SENT BILL MOSS A LETTER EXPLAINING THE SCHOOLS' OPTIONS.

04/22/02: BFG TELECON BILL MOSS AND WAS TOLD ESG DID TANK TESTING INCORRECTLY AND WILL BE RETESTING TANK ASAP.

05/28/02: REC'D TANK RETEST REPORT PERFORMED ON 05/22/02. TANK AND SYSTEM TIGHTNESS RETEST PASSED.

***** SPILL CLOSED - NO FURTHER WORK REQUIRED *****

Map Identification Number 37

BENDERSON 600 DELAWARE
600 DELAWARE AVENUE

BUFFALO, NY

Spill Number: 9404468

Close Date: 08/15/1994
TT-Id: 520A-0030-712

MAP LOCATION INFORMATION

Site location mapped by: ADDRESS MATCHING

Approximate distance from property: 1641 feet to the NNE

ADDRESS CHANGE INFORMATION

Revised street: NO CHANGE

Revised zip code: 14202

Source of Spill: COMMERCIAL/INDUSTRIAL	Spiller: BENDERSON DELEVELPMENT	Spiller Phone: (716) 886-0211
Notifier Type: Tank Tester	Notifier Name:	Notifier Phone:
Caller Name: JIM VANVALLENBURGH	Caller Agency: B+D	Caller Phone: (716) 637-0294
DEC Investigator: RMCROSSE	Contact for more spill info:	Contact Person Phone:

Category: Known petroleum or hazardous material release with minimal potential for fire/explosion (indoors or outdoors), drinking water contamination, or releases to surface waters.

Class: Willing RP - No DEC Field Response - Corrective Action Initiated or Completed by RP or Other Agency

Spill Date	Date Cleanup Ceased	Cause of Spill	Meets Cleanup Standards		Penalty Recommended	
06/29/1994	08/15/1994	TANK TEST FAILURE	UNKNOWN		NO	

Material Spilled	Material Class	Quantity Spilled	Units	Quantity Recovered	Units	Resource(s) Affected
DIESEL	PETROLEUM	0	GALLONS	0	GALLONS	SOIL

TANK TEST INFORMATION

Tank Number	Tank Size	Tank Test Method	Leak Rate	Gross Leak or Failure
		Unknown	0.00	UNKNOWN

Caller Remarks:

LINES PASSED, TANK FAILED

DEC Investigator Remarks:

Prior to Sept, 2004 data translation this spill Lead_DEC Field was "RMC"
 06/30/94: RMC/LETTER RESPONSE DUE 7/30/94.

07/12/94: SAC BRUCE NATALIZIA BENDERSON/PHONE BENDERSON IS GOING TO RETEST, RESULTS DUE 8/18/94.

08/15/94: RMC/RECEIVED RETEST, PASSED, CLOSE OUT.

Map Identification Number 38 **E C C #36**
 10 DAYS PARK

BUFFALO, NY

Spill Number: 0375434

Close Date: 12/24/2003
 TT-Id: 520A-0027-835

MAP LOCATION INFORMATION

Site location mapped by: ADDRESS MATCHING
 Approximate distance from property: 2062 feet to the WNW

ADDRESS CHANGE INFORMATION

Revised street: NO CHANGE
 Revised zip code: 14201

Source of Spill: INSTITUTIONAL, EDUC, GOV, OTHER
 Notifier Type: Responsible Party
 Caller Name: JOHN BATTAGLIA
 DEC Investigator: JFOTTO

Spiller: BILL MOSS - BUFFALO PUBLIC SCHOOLS/
 Notifier Name:
 Caller Agency: ENV SRV GROUP
 Contact for more spill info: JOHN BLAKE

Spiller Phone: (716) 851-3028
 Notifier Phone:
 Caller Phone: (716) 695-6720
 Contact Person Phone: (716) 888-7006

Category: Known or probable release, where, without action, there is a potential for a fire/explosion hazard (indoors or outdoors),
 contamination of drinking water supplies, or significant release to surface waters.
 Class: Willing RP - DEC Field Response - Corrective Action Initiated, Taken Over, or Completed by RP or Other Agency

Spill Date	Date Cleanup Ceased	Cause of Spill	PBS # Involved	Meets Cleanup Standards	Penalty Recommended
12/23/2003		TANK TEST FAILURE	9-425389	YES	NO

Material Spilled	Material Class	Quantity Spilled	Units	Quantity Recovered	Units	Resource(s) Affected
#2 FUEL OIL	PETROLEUM	0	GALLONS	0	GALLONS	SOIL

Caller Remarks:

TANK TEST FAILURE. THEY WILL CHECK AND REPAIR LINES THEN RETEST.

DEC Investigator Remarks:

Prior to Sept, 2004 data translation this spill Lead_DEC Field was "JFO"
 THIS IS A DUPLICATE SPILL SEE SPILL #0375433.

CLOSED

THERE IS NO PAPER FILE FOR THIS SPILL

Map Identification Number 39

E.C.C. #36

10 DAYS PARK

BUFFALO, NY

Spill Number: 0375433

Close Date: 03/02/2004

TT-Id: 520A-0027-834

MAP LOCATION INFORMATION

Site location mapped by: ADDRESS MATCHING

Approximate distance from property: 2062 feet to the WNW

ADDRESS CHANGE INFORMATION

Revised street: NO CHANGE

Revised zip code: 14201

Source of Spill: INSTITUTIONAL, EDUC, GOV, OTHER

Notifier Type: Tank Tester

Caller Name: JOHN GRAMZ

DEC Investigator: JFOTTO

Spiller: WILLIAM MOSS - BFLO BOARD OF EDUCATION

Notifier Name:

Caller Agency: PRIME TIME SERVICES

Contact for more spill info:

Spiller Phone: (716) 851-3028

Notifier Phone:

Caller Phone: (585) 202-5572

Contact Person Phone:

Category: Known or probable release, where, without action, there is a potential for a fire/explosion hazard (indoors or outdoors), contamination of drinking water supplies, or significant release to surface waters.

Class: Willing RP - DEC Field Response - Corrective Action Initiated, Taken Over, or Completed by RP or Other Agency

Spill Date	Date Cleanup Ceased	Cause of Spill	Meets Cleanup Standards	Penalty Recommended
12/01/2003		TANK TEST FAILURE	YES	NO

Material Spilled	Material Class	Quantity Spilled	Units	Quantity Recovered	Units	Resource(s) Affected
#2 FUEL OIL	PETROLEUM	0	GALLONS	0	GALLONS	GROUNDWATER

TANK TEST INFORMATION

Tank Number	Tank Size	Tank Test Method	Leak Rate	Gross Leak or Failure
1	10000	Unknown	0.00	UNKNOWN

Caller Remarks:

TANK TEST FAILURE, ESTERBROOK EZ III PLUS TEST USED, FILL PIPE WAS BENT WHICH COULD BE THE PROBLEM, THEY WILL EXCAVATE THE TANK TOP AND INSTALL A NEW RISER PIPE NEXT WEEK, AFTER THIS HAS BEEN COMPLETED THEY WILL RE-TEST.

DEC Investigator Remarks:

Prior to Sept, 2004 data translation this spill Lead_DEC Field was "JFO"
 12/23/03 JFO TELCON WITH BILL MOSS. THE TANK FAILED THE TIGHTNES TEST AND WAS TAKEN OUT OF SERVICE. REPAIRS WILL BE MADE AND THE TANK WILL BE RETESTED.

03/01/04 JFO RECEIVED THE RETEST. TANK PASSED THE TEST. NO FURTHER ACTION REQUIRED.

CLOSED

Map Identification Number 40 **ROSWELL CANCER INSTITUTE** **Spill Number: 9301132** **Close Date: 08/18/1993**
 **ELM AND CARLTON STREETS** **BUFFALO, NY** **TT-Id: 520A-0036-122**

MAP LOCATION INFORMATION

Site location mapped by: **MANUAL MAPPING (5)**
 Approximate distance from property: **2539 feet to the ENE**

ADDRESS CHANGE INFORMATION

Revised street: **ELM / CARLTON STREETS**
 Revised zip code: **14203**

Source of Spill: **COMMERCIAL/INDUSTRIAL** Spiller: **ROSWELL PARK CANCER INST.** Spiller Phone: **(716) 845-2376**
 Notifier Type: **Other** Notifier Name: Notifier Phone:
 Caller Name: **WAYNE LESS** Caller Agency: **SLC CONSULTANTS** Caller Phone:
 DEC Investigator: **COOKE** Contact for more spill info: Contact Person Phone:

Category: **Possible petroleum release with minimal potential for fire/explosion (indoors or outdoors), drinking water contamination, or releases to surface waters, known releases with no potential for damage, or non-petroleum/non-hazardous spills.**
 Class: **Willing RP - DEC Field Response - Corrective Action Initiated, Taken Over, or Completed by RP or Other Agency**

Spill Date	Date Cleanup Ceased	Cause of Spill	Meets Cleanup Standards	Penalty Recommended
04/12/1993	08/18/1993	TANK TEST FAILURE	UNKNOWN	NO

Material Spilled	Material Class	Quantity Spilled	Units	Quantity Recovered	Units	Resource(s) Affected
#2 FUEL OIL	PETROLEUM	0	GALLONS	0	GALLONS	SOIL

TANK TEST INFORMATION

Tank Number	Tank Size	Tank Test Method	Leak Rate	Gross Leak or Failure
		Unknown	0.00	UNKNOWN

Caller Remarks:

TANK FAILED INITIAL TEST. WILL BE ISOLATED FOR RETEST.

DEC Investigator Remarks:

Prior to Sept, 2004 data translation this spill Lead_DEC Field was "JDC"
 04/12/93: SAC/WAYNE LESS, SLC/TELECON - TIGHTNESS TESTED 1K FIBERGLASS TANK FOR THE EMERGENCY GENERATOR. TANK FAILED TEST. TWO MONITORING WELLS ON SIDE OF TNAK. NO SIGN OF PRODUCT.

04/15/93: SAC/WAYNE LESS, SLC/TELECON - TANK #118 AT ROSWELL WAS ISOLATED & FAILED RETEST AT LEAK RATE OF -0.170 GPH. ROSWELL REP. MAKING ARRANGEMENTS FOR REMOVAL OF FUEL FROM TANK.

04/23/93: JDC/DENNIS MAHN, ROSWELL/SITE - INSPECTED AREA AROUND FAILED TANK. EXPLAINED REMEDIATION REQUIREMENTS AND DOCUMENTATION NEEDED.

06/10/93: JDC/J. KLOC/SITE - FOUND EXCAVATION FREE OF ANY VISIBLY CONTAMINATION. FIBERGLASS TANK CUT OPEN AND CLEANED OUT. SOIL COMPOSITE OF EXCAVATION TO BE ANALYZED UNDER 8270.

08/18/93: JDC REVIEWED SAMPLE DATA FROM EXCAVATION COMPOSITE AND FOUND RESULTS SATISFACTORY. NO FURTHER ACTION REQUIRED.

Map Identification Number 41 **ROSWELL PARK** **Spill Number: 0750760** **Close Date: 11/15/2007**
 **ELM AT CARLTON** **BUFFALO, NY** **TT-Id: 520A-0036-141**

MAP LOCATION INFORMATION

Site location mapped by: MANUAL MAPPING (5)
 Approximate distance from property: 2539 feet to the ENE

ADDRESS CHANGE INFORMATION

Revised street: ELM / CARLTON
 Revised zip code: NO CHANGE

Source of Spill: INSTITUTIONAL, EDUC, GOV, OTHER
 Notifier Type: Other
 Caller Name:
 DEC Investigator: fxgalleg

Spiller:
 Notifier Name:
 Caller Agency:
 Contact for more spill info: ANTHONY PUTRELO

Spiller Phone:
 Notifier Phone:
 Caller Phone:
 Contact Person Phone: (716) 845-8171

Category: Known or probable release, where, without action, there is a potential for a fire/explosion hazard (indoors or outdoors), contamination of drinking water supplies, or significant release to surface waters.
 Class: Willing RP - DEC Field Response - Corrective Action Initiated, Taken Over, or Completed by RP or Other Agency

Spill Date	Date Cleanup Ceased	Cause of Spill	Meets Cleanup Standards		Penalty Recommended	
08/24/2007		TANK TEST FAILURE	NO		NO	
Material Spilled	Material Class	Quantity Spilled	Units	Quantity Recovered	Units	Resource(s) Affected
DIESEL	PETROLEUM	0	GALLONS	0	GALLONS	

Caller Remarks:

3 TEN K USTS FAILED TANK TEST. BELIEVE PROBLEM IS WITH THE VENT. TANKS FOR EMERGENCY GENERATORS. TANKS 126,123,122.

DEC Investigator Remarks:

8/27/07 FG SPOKE TO TERRY WATERS WITH ROSWELL. HE SAID THAT ROSWELL IS GETTING A PRICE QUOTE TO RETEST THE UST'S ASAP. HE WILL PROVIDE THE RESULTS AS SOON AS HE GETS THEM.

10/10/07 FG SPOKE TO TERRI WATERS WITH ROSWELL AND HE SAID ELMWOOD CAME BACK OUT BECAUSE THEY RAN THE ORIGINAL TEST IMPROPERLY. THEY CAPPED THE WRONG VENT LINE. ROSWELL WILL SUBMIT THE PASSED TEST WITHIN THE NEXT TWO WEEKS. THEY DO NOT HAVE A FAILED TEST BECAUSE OF THE ERROR IN RUNNING THE ORIGINAL TEST.

11/15/07 FG SPOKE TO TERRY WATERS WITH ROSWELL. HE SAID THAT THE UST'S PASSED THE RETEST. PBS IS SCHEDULED TO COMPLETE AN INSPECTION NEXT WEEK AND HE WILL GIVE THE FAILED AND PASSED TESTS TO THE DEC REPRESENTATIVE AT THAT TIME. PBS WILL KEEP THE TESTS IN THEIR FILE.

NO FURTHER WORK IS REQUIRED. THE SITE IS CLOSED.

ELECTRONIC FILE ONLY.


CLOSED STATUS UNKNOWN CAUSE SPILLS AND OTHER CAUSE SPILLS IDENTIFIED WITHIN 1/2 MILE SEARCH RADIUS

Please Note: * - Compass directions can vary substantially for sites located very close to the subject property address.

Map Identification Number 42

ODOR AT 499 DELAWARE

499 DELAWARE AVENUE

BUFFALO, NY

Spill Number: 9004148

Close Date: 07/14/1990

TT-Id: 520A-0030-705

MAP LOCATION INFORMATION

Site location mapped by: ADDRESS MATCHING

Approximate distance from property: 663 feet to the NNE

ADDRESS CHANGE INFORMATION

Revised street: NO CHANGE

Revised zip code: 14202

Source of Spill: UNKNOWN
 Notifier Type: Affected Persons
 Caller Name: DON MAISZALIK
 DEC Investigator: ROSS

Spiller: UNKNOWN
 Notifier Name:
 Caller Agency: CITIZEN
 Contact for more spill info:

Spiller Phone:
 Notifier Phone:
 Caller Phone: (716) 884-6229
 Contact Person Phone:

Spill Date	Date Cleanup Ceased	Cause of Spill	Meets Cleanup Standards		Penalty Recommended	
07/13/1990	07/14/1990	UNKNOWN	UNKNOWN		NO	
Material Spilled	Material Class	Quantity Spilled	Units	Quantity Recovered	Units	Resource(s) Affected
UNKNOWN PETROLEUM	PETROLEUM	0	POUNDS	0	POUNDS	AIR

Caller Remarks:

WOOD BURNING ODORS

DEC Investigator Remarks:

Prior to Sept, 2004 data translation this spill Lead_DEC Field was "LQR"
 07/16/90: REFERED TO AIR RESOURCES.

09/29/95: This is additional information about material spilled from the translation of the old spill file: WOOD BURNING ODOR.

Map Identification Number 43



**CONTAMINATION AT LOT
ELMWOOD/WEST TUPPER**

BUFFALO, NY

Spill Number: 0009295

Close Date: 01/24/2001

TT-Id: 520A-0036-129

MAP LOCATION INFORMATION

Site location mapped by: ADDRESS MATCHING
Approximate distance from property: 954 feet to the SW

ADDRESS CHANGE INFORMATION

Revised street: S ELMWOOD AV / WEST TUPPER ST
Revised zip code: 14201

Source of Spill: UNKNOWN
Notifier Type: Other
Caller Name: BOB AZZOLINA
DEC Investigator: JFOTTO

Spiller: UNKNOWN
Notifier Name:
Caller Agency: WILLIAMS COMMUNICATION
Contact for more spill info: BOB AZZOLINA

Spiller Phone:
Notifier Phone:
Caller Phone: (716) 292-1230
Contact Person Phone: (716) 292-1230

Category: Known petroleum or hazardous material release with minimal potential for fire/explosion (indoors or outdoors), drinking water contamination, or releases to surface waters.
Class: Unable or Unwilling RP - DEC Field Response - DEC Corrective Action Required

Spill Date	Date Cleanup Ceased	Cause of Spill	Meets Cleanup Standards		Penalty Recommended	
11/13/2000		UNKNOWN	YES		YES	

Material Spilled	Material Class	Quantity Spilled	Units	Quantity Recovered	Units	Resource(s) Affected
GASOLINE	PETROLEUM	0	GALLONS	0	GALLONS	SOIL

Caller Remarks:

contaminated soil found while callers business was excavating to insert piping. excavation of soil is underway. callers cell phone - 716-415-6130

DEC Investigator Remarks:

Prior to Sept, 2004 data translation this spill Lead_DEC Field was "JFO"
11/13/00: JFO ON SITE, MET WITH DAVE HORNUNG OF THE CITY OF BUFFALO ARCHITECTS OFFICE. TWO AREAS APPROX 5' APART AND 4' DEEP HAVE GASOLINE ODORS. I COLLECTED A SAMPLE FROM THESE AREAS AND WILL ANALYZE FOR 8021 + MTBE "STARS". 40 TONS OF SOIL WAS PLACED IN TWO TRUCKS. GOT OK FROM THE CITY OF BUFFALO TO STAGE AT THE AUTO IMPOUND AT 166 DART STREET. I CHECKED THE SOIL PILE AT THE AUTO IMPOUND IT IS ON PLASTIC AND COVERED. I WILL SAMPLE TOMORROW AND ANALYZE FOR BENZENE, IGNIT AND LEAD AND THEN DISPOSE. I ISSUED TWO HAULERS PERMITS TO MICHAEL SERAFINI INC. TO MOVE THE SOIL FROM ELMWOOD AVENUE TO DARTS STREET.

11/27/00: JFO RECEIVED ANALYTICAL FOR THE EXCAVATION AND THE SOIL PILE, NO HITS. I WILL CALL OP-TECH TO DISPOSE.

12/05/00: JFO TELECON TO PAUL SUOZZI OF OP-TECH. NOT IN LEFT A MESSAGE WITH RECEPTIONIST FOR HIM TO CALL.


12/13/00: JFO TELECON WITH PAUL SUOZZI, HE WILL DISPOSE OF THE SOIL.

01/02/01: JFO RECEIVED PAYMENT REQUEST FROM EXPRESSLAB.

01/19/01: JFO RECEIVED PAYMENT REQUEST FROM OP-TECH. SUBMITTED TO FG.

01/24/01: NO FURTHER ACTION REQUIRED.

CLOSED

Map Identification Number 44 **FORMER GAS STATION - 120 W. TUPPER ST INC.** **Spill Number: 1009920** **Close Date: 01/24/2011**
 267 S. ELMWOOD BUFFALO, NY TT-Id: 520A-0259-973
 325 S. ELMWOOD

MAP LOCATION INFORMATION

Site location mapped by: MANUAL MAPPING (3)
 Approximate distance from property: 985 feet to the SW

ADDRESS CHANGE INFORMATION

Revised street: 267 S ELMWOOD AVE
 Revised zip code: 14201

Source of Spill: COMMERCIAL/INDUSTRIAL Spiller:
 Notifier Type: Other Notifier Name:
 Caller Name: Caller Agency:
 DEC Investigator: FXGALLEG Contact for more spill info: JEFF DAVIS Spiller Phone:
 Notifier Phone:
 Caller Phone:
 Contact Person Phone:

Category: Known petroleum or hazardous material release with minimal potential for fire/explosion (indoors or outdoors), drinking water contamination, or releases to surface waters.

Class: Willing RP - DEC Field Response - Corrective Action Initiated, Taken Over, or Completed by RP or Other Agency

Spill Date	Date Cleanup Ceased	Cause of Spill	Meets Cleanup Standards		Penalty Recommended	
12/17/2010		UNKNOWN	NO		NO	
Material Spilled	Material Class	Quantity Spilled	Units	Quantity Recovered	Units	Resource(s) Affected
GASOLINE	PETROLEUM	0	UNKNOWN	0	UNKNOWN	SOIL

Caller Remarks:

CALLER STATES THAT THEY ENCOUNTERED GASOLINE ODORS & PETROLEUM CONTAMINATED SOIL DURING A PHASE 2 ON THE PROPERTY...MARK WILL FORWARD THIS REPORT.

DEC Investigator Remarks:

12/17/10 FG SPOKE TO MARK HANNA WITH HAZARD EVALUATIONS. HE SAID THAT 9 BORINGS WERE COMPLETED AND 4 HAD CONTAMINATION. THE SITE IS A FORMER GAS STATION AND ALSO HOUSED THE FORMER DAVIS REFRIGERATION. THE CURRENT OWNER USED THE UST FOR GAS FOR THEIR OWN PURPOSES UNTIL APPROXIMATELY 1987. MR. HANNA WILL PROVIDE THE REPORT OF FINDINGS BY 1/17/10.

1/5/11 FG RECEIVED THE 12/31/10 FOCUSED PHASE II ENVIRONMENTAL SITE ASSESSMENT FOR THIS SITE FROM THE PROPERTY OWNER JEFF DAVIS 982-1558. 9 BORINGS WERE COMPLETED. 5 SAMPLES WERE ANALYZED FOR 8260 AND 8270 AND TOTAL METALS. 4 OF THE 5 SAMPLES EXCEED FOR 8260 ANALYTES. 8270 AND METALS HAD NO EXCEEDANCES. MR. DAVIS COMPLETED AN ADDITIONAL SUBSURFACE INVESTIGATION ON SITE USING EMPIRE. THEY WILL SUBMIT THE REPORT OF THEIR FINDINGS.

1/18/11 FG SITE INSPECTION. MET JEFF DAVIS AND HIS PARTNER AND DAVID STEINER ON SITE. EMPIRE WILL SUBMIT A REPORT PROVIDING THEIR RESULTS. THEY WILL ASK FOR AN INACTIVE STATUS BASED ON THE RESULTS AND THEIR SUMMARY OF BOTH THE HAZARD EVALUATION AND EMPIRE SUBSURFACE INVESTIGATIONS.

1/24/11 EMPIRE GEO SUBMITTED THE JANUARY 20, 2011 REPORT "RESULTS OF ENVIRONMENTAL INVESTIGATION". THEY ADVANCED 11 BORINGS AND ANALYZED 3 OF THOSE FOR VOC'S - 8260 STARS LIST. HEI ADVANCED 9 BORINGS AND ANALYZED 5 OF THOSE. BORINGS P4, P6,(EMPIRE DATA) SB5, SB8 AND SB9 (HEI DATA) EXCEED GUIDANCE LEVELS FOR SOIL.

P4 EXCEEDS FOR TOTAL XYLENES 2316 PPB LIMIT 260 PPB

P6 EXCEEDS FOR 1,2,4-TRIMETHYLBENZENE 13200 PPB LIMIT 3600 PPB

SB5 EXCEEDS FOR 1,2,4-TRIMETHYLBENZENE 5980 PPB LIMIT 3600 PPB

SB8 EXCEEDS FOR 1,3,5-TRIMETHYLBENZENE 10000 PPB LIMIT 8400 PPB

SB8 EXCEEDS FOR 1,2,4-TRIMETHYLBENZENE 7980 PPB LIMIT 3600 PPB

SB9 EXCEEDS FOR ETHYLBENZENE 4880 PPB LIMIT 1000 PPB

SB9 EXCEEDS FOR TOTAL XYLENES 35460 PPB LIMIT 260 PPB

IN 1993, 3 UST'S WERE REMOVED ALONG WITH PETROLEUM CONTAMINATED SOIL AND THE SITE WAS MADE INACTIVE. THE AREA OF IMPACTED SOIL IS VERY SMALL AND DOES NOT EXTEND BEYOND THE LIMITED AREA OF THE PARKING LOT AT THE CORNER OF W. TUPPER AND S. ELMWOOD. THE SOILS ARE SANDY.

THE SITE IS INACTIVE WITH NO FURTHER WORK REQUIRED AT THIS TIME.

Map Identification Number 45



FLYNN'S BAR AND GRILL

815 MAIN STREET

BUFFALO, NY

Spill Number: 8803675

Close Date: 10/02/1989

TT-Id: 520A-0032-663

MAP LOCATION INFORMATION

Site location mapped by: MANUAL MAPPING (3)

Approximate distance from property: 1078 feet to the E

ADDRESS CHANGE INFORMATION

Revised street: NO CHANGE

Revised zip code: 14203

Source of Spill: UNKNOWN
 Notifier Type: Fire Department
 Caller Name: JIM CARUSO
 DEC Investigator: PRINGLE

Spiller: UNKNOWN
 Notifier Name:
 Caller Agency: BSA
 Contact for more spill info:

Spiller Phone:
 Notifier Phone:
 Caller Phone: (716) 883-1820
 Contact Person Phone:

Spill Date	Date Cleanup Ceased	Cause of Spill	Meets Cleanup Standards		Penalty Recommended	
07/27/1988	10/02/1989	UNKNOWN	UNKNOWN		NO	
Material Spilled	Material Class	Quantity Spilled	Units	Quantity Recovered	Units	Resource(s) Affected
GASOLINE	PETROLEUM	0	UNKNOWN	0	UNKNOWN	GROUNDWATER

 Caller Remarks:

BUFFALO FIRE DEPT. CALLED TO 815 MAIN DUE GASOLINE FUMES IN BASEMENT

 DEC Investigator Remarks:

Prior to Sept, 2004 data translation this spill Lead_DEC Field was "MNP"
 / / :.

/ / : TEST HISTORY.

08/03/88: MNP SITE INSPECTION 7/28/88 HIGH READINGS ON HNU METER HIRED NEPCCO TO EXCAVATE HOLE ADJACENT TO BLDG TO RELIEVE VAPORS, VAPORS DETECTED IN EXCAVATION, 8/2/88 NO VAPORS DETECTED ANYWHERE AT SITE.

08/04/88: RNL SITE INSP. 08/04/88, SOIL STILL ON SITE, NO ODOR NOTED ON EXTERIOR OR FROM SOIL.

08/09/88: 8/9/88 RNL TELECON W/E&E , VERBAL SAMPLE RESULTS, NO PETRO. DETECTED, NON-IGNITABLE.

08/10/88: 8/10/88 MNP TELECON W/NEPCCO, THEY WILL START PAPERWORK FOR DISPOSAL, I WILL FORWARD SAMPLE RESULTS ASAP, HOLE TO BE BACKFILLED SOON.

08/11/88: 8/11/88 MNP TELECON W/DIOCESES, PROVIDED UPDATE;MNP INSP. NO ODORS OR READINGS ON HNU DETECTED IN BAR, 10-15 PPM IN PILE OF SOIL;MNP TELECON W/NEPCCO, DISPOSAL SET & HOLE TO BE BACKFILLED NEXT WEEK.

11/21/88: TEST # 2 EDITED.

11/21/88: TEST ADD HISTORY RECORD.

10/02/89: 10/2/89 MNP REVIEW OF FILE, FINAL PAYMENT PACKAGE COMPLETED 9/14/89, RNL TO SEND ISR TO ALBANY, COMPLETE.

Map Identification Number 46 **MOPED REPAIR SHOP**
 753 MAIN STREET

BUFFALO, NY

Spill Number: 0175129

Close Date: 02/13/2002
 TT-Id: 520A-0032-657

MAP LOCATION INFORMATION

Site location mapped by: MANUAL MAPPING (3)
 Approximate distance from property: 1085 feet to the SE

ADDRESS CHANGE INFORMATION

Revised street: NO CHANGE
 Revised zip code: 14203

Source of Spill: COMMERCIAL/INDUSTRIAL
 Notifier Type: Other
 Caller Name: RUSS SAVAGE
 DEC Investigator: FXGALLEG

Spiller: FRED KRAJACIK - CIMINELLI
 Notifier Name:
 Caller Agency: NATURE'S WAY
 Contact for more spill info:

Spiller Phone: (716) 631-8000
 Notifier Phone:
 Caller Phone: (716) 937-6527
 Contact Person Phone:

Category: Known or probable release, where, without action, there is a potential for a fire/explosion hazard (indoors or outdoors),
 contamination of drinking water supplies, or significant release to surface waters.
 Class: Willing RP - DEC Field Response - Corrective Action Initiated, Taken Over, or Completed by RP or Other Agency

Spill Date	Date Cleanup Ceased	Cause of Spill	Meets Cleanup Standards		Penalty Recommended	
06/04/2001		UNKNOWN	YES		NO	

Material Spilled	Material Class	Quantity Spilled		Quantity Recovered		Resource(s) Affected
		Units		Units		
UNKNOWN PETROLEUM	PETROLEUM	0	GALLONS	0	GALLONS	SOIL

Caller Remarks:

SOIL BORINGS DONE DURING PHASE II SITE ASSESSMENT INDICATED THAT SOIL CONTAMINATION WAS PRESENT.

DEC Investigator Remarks:

Prior to Sept, 2004 data translation this spill Lead_DEC Field was "FG"
 6/5/01 SPOKE TO NATURE'S WAY, RUSS SAVAGE, WHO SAID HE WILL SUBMIT THE PHASE II WHEN IT IS COMPLETED. THEY HAVE TO DETERMINE EXTENT OF CONTAMINATION OFF SITE WITHIN A WEEK AND THE REPORT WILL BE SUBMITTED.
 7/12/01 NATURE'S WAY SAID THEY WILL PROVIDE A COPY OF THE PHASE II WITHIN THE NEXT SEVERAL DAYS. HE SAID THEY PLAN ON REMOVING THE SOIL TO CLEAN.
 8/15/01 MET WITH NATURE'S WAY WHO SAID THAT THEY WILL PROVIDE THE PHASE II ASAP. THEY PLAN ON REMOVING THE SOIL IN SEPTEMBER.
 8/23/01 RECD NATURE'S WAY SUBSURFACE INVESTIGATION REPORT FOR THE SITE. SOIL SAMPLES COLLECTED EXCEED TAGM VALUES.
 10/29/01: MF S/I/TONY, NW, REMOVING LOADING IT OUT FOR DISPOSAL. SOIL IS BEING REMOVED TO THE FOUNDATIONS OF BOTH BUILDINGS. NO GW ENCOUNTERED, SOIL HAS A PETROLEUM ODOR. A 1K GASOLINE ALSO FOUND & REMOVED. THERE ARE DISPENSING LINES GOING TOWARD MAIN ST.

TOLD TONY TO REMOVE ALL EQUIPMENT & PIPING ASSOCIATED WITH USTS. EXCAVATION BY ELLICOTT ST BEING BACKFILLED. TONY TOLD ME SAMPLES WERE TAKEN.

10/30/01: MF S/I 7 AM, NO ONE ON SITE. EXCAVATION CONTINUING ALONG PIPING TRENCH. T/C RUSS SAVAGE, TOLD HIM ALL PIPING MUST BE REMOVED & LINE TRENCH SAMPLED.

10/30/01:SAC TELECON MIKE STEFFAN, OWNER OF PROPERTY AND BUSINESS NEXT DOOR TO TANK PULL, MR. STEFFAN HAD CALLED LAST WEEK ALSO TO COMPLAIN ABOUT ODORS AND TO INQUIRE OF DEC'S INVOLVEMENT, SAC TALKED TO HIM THEN AND ANSWERED QUESTIONS HE HAD, MR. STEFFAN CALLED AGAIN TO COMPLAIN ABOUT THE ODORS, HE SAID THEY WERE SO BAD YESTERDAY THAT THEY HAD TO SEND PEOPLE HOME EARLY AT 3 PM, SAC TOLD HIM DEC INSPECTED SITE ON 10/26 & 10/28 AND THAT THIS SITUATION CAN ARISE DURING A TANK REMOVAL/CLEANUP, SAC ALSO TOLD HIM ABOUT THE INSPECTION AND SAMPLING REQUIREMENTS FOR A CLEANUP, MR. STEFFAN SAID HE HAD EXPERIENCE WITH CLEANUPS AND DID UNDERSTAND THIS, HE SAID THAT THE PID METER REGISTERED 1600 ppm FOR AIR WHEN STANDING NEXT TO THE EXCAVATION.

11/01/01: FG CONTACTED NATURE'S WAY. ALL WORK HAS REPORTEDLY BEEN COMPLETED. MF WAS ON-SITE TO OVERSEE REMOVAL OF A UST. THEY WILL SUBMIT DISPOSAL RECEIPTS AND ANALYTICAL RESULTS FOR EXCAVATION.

11/05/01: MF RECEIVED CC OF 11/2/01 LETTER FROM M STEFFAN'S TO CIMINELLI COMPLAINING OF LOST BUSINESS & STRONG ODORS FROM TANK EXCAVATION SOIL REMOVAL.

02/13/02: MF FOR FG, NW SUBMITTED THE CLOSURE REPORT FOR THE EXCAVATION WORK COMPLETED. THE DISPOSAL RECEIPTS WERE INCLUDED. THE EXCAVATION ANALYTICAL RESULTS WERE ALL BELOW TAGM VALUES. FOUR SAMPLING LOCATIONS ARE ABOVE STARS, SAMPLE 25, 26, 34, SAMPLE 33, SAMPLE 24, & SAMPLE 27. ALL OF THESE LOCATIONS ARE UNDER BUILDINGS & INACCESSABLE. THE SITE CAN BE CLOSED WITH NO FURTHER WORK REQUIRED.

Map Identification Number 47

MARYNER APARTMENTS
40 MARYNER/MARYLAND

BUFFALO, NY

Spill Number: 0600472

Close Date: 06/05/2006
TT-Id: 520A-0034-005

MAP LOCATION INFORMATION

Site location mapped by: MANUAL MAPPING (4)
Approximate distance from property: 1154 feet to the NW

ADDRESS CHANGE INFORMATION

Revised street: 40 MARINER ST
Revised zip code: 14201

Source of Spill: INSTITUTIONAL, EDUC, GOV, OTHER
Notifier Type: Responsible Party
Caller Name:
DEC Investigator: RJJONAK

Spiller: SEAN KIGGENS - MARYNER APARTMENTS
Notifier Name:
Caller Agency:
Contact for more spill info: SEAN KIGGENS

Spiller Phone: (716) 831-7401
Notifier Phone:
Caller Phone:
Contact Person Phone: (716) 831-7401

Category: Known petroleum or hazardous material release with minimal potential for fire/explosion (indoors or outdoors), drinking water contamination, or releases to surface waters.

Class: Willing RP - DEC Field Response - Corrective Action Initiated, Taken Over, or Completed by RP or Other Agency

Spill Date	Date Cleanup Ceased	Cause of Spill	Meets Cleanup Standards		Penalty Recommended		
04/12/2006		OTHER	YES		NO		
Material Spilled		Material Class	Quantity Spilled	Units	Quantity Recovered	Units	Resource(s) Affected
TRANSFORMER OIL		PETROLEUM	3.00	GALLONS	3.00	GALLONS	SOIL

Caller Remarks:

corroded bottom and caused leak in process of cleaning up

DEC Investigator Remarks:

4/12/2006: RJJ TELECON SEAN KIGGINS,NATIONAL GRID,HE SAID THAT A TRANSFORMER CORRODIED ON THE BOTTOM,CAUSED ~3 GAL OF NON-PCB TRANSFORMER OIL TO SPILL ALL IN THE AREA WHERE THE CONCRETE PAD WAS...NATIONAL GRID HAS A CLEANUP CREW ENROUTE AND WILL SCRAPE UP THE CONTAMINATED AREA AND DISPOSE OF THE MATERIAL...ALL THE OIL POOLED IN A SMALL AREA...LISA FREDRICKS WILL SEND ME THE DISPOSAL RECEIPTS...RJJ AT SITE AT 1430...~2 GAL OF NON-PCB TRANSFORMER OIL LEAKED OUT FROM A CORRODIED PAD-MOUNT TRANSFORMER,ALL IN A SECONDARY CONTAINMENT AREA...NATIONAL GRID WILL REPAIR THE TRANSFORMER AND CLEAN UP THE OIL.

4/13/2006: RJJ AT SITE AT 1000...THE SPILL HAS BEEN CLEANED UP AND THE TRANSFORMER HAS BEEN REPAIRED BY NATIONAL GRID.

6/5/2006: RECEIVED THE DISPOSAL RECEIPTS FOR THE MATERIAL TAKEN TO HIGH ACRES LANDFILL IN FAIRPORT,NY...THE SPILL HAS BEEN CLEANED UP AND PROPERLY DISPOSED OF...NO FURTHER ACTION NEEDED...SPILL CLOSED OUT.

Map Identification Number 48



MONARCH CAST COMPANY
505 PEARL STREET

BUFFALO, NY

Spill Number: 8903811

Close Date: 07/17/1989
TT-Id: 520A-0030-700

MAP LOCATION INFORMATION

Site location mapped by: ADDRESS MATCHING
Approximate distance from property: 1237 feet to the SSE

ADDRESS CHANGE INFORMATION

Revised street: NO CHANGE
Revised zip code: 14202

Source of Spill: GASOLINE STATION
Notifier Type: Affected Persons
Caller Name: ANONYMOUS
DEC Investigator: ROSS

Spiller: MONARCH CAST COMPANY
Notifier Name:
Caller Agency: AFFEFFECTED PARTY
Contact for more spill info:

Spiller Phone:
Notifier Phone:
Caller Phone:
Contact Person Phone:

Spill Date	Date Cleanup Ceased	Cause of Spill	Meets Cleanup Standards		Penalty Recommended	
07/17/1989	07/17/1989	OTHER	UNKNOWN		NO	
Material Spilled	Material Class	Quantity Spilled	Units	Quantity Recovered	Units	Resource(s) Affected
UNKNOWN PETROLEUM	PETROLEUM	0	GALLONS	0	GALLONS	AIR

Caller Remarks:

ENVIROMENTAL PROBLEM IN BUILDING

DEC Investigator Remarks:

Prior to Sept, 2004 data translation this spill Lead_DEC Field was "LQR"
07/17/89: REFERED TO AIR RESOUCES TO INVESTIGATE.

Map Identification Number 49



TRICO PRODUCTS
GOODELL & WASHINGTON

BUFFALO, NY

Spill Number: 8600458

Close Date: 04/21/1986
TT-Id: 520A-0032-664

MAP LOCATION INFORMATION

Site location mapped by: MANUAL MAPPING (3)
Approximate distance from property: 1258 feet to the ESE

ADDRESS CHANGE INFORMATION

Revised street: GOODELL ST / WASHINGTON ST
Revised zip code: 14203

Source of Spill: COMMERCIAL/INDUSTRIAL
Notifier Type: Citizen
Caller Name:
DEC Investigator: MJHINTON

Spiller: TRICO PRODUCTS
Notifier Name:
Caller Agency:
Contact for more spill info:

Spiller Phone:
Notifier Phone:
Caller Phone:
Contact Person Phone:

Spill Date	Date Cleanup Ceased	Cause of Spill	Meets Cleanup Standards		Penalty Recommended	
04/18/1986	04/21/1986	UNKNOWN	UNKNOWN		NO	
Material Spilled	Material Class	Quantity Spilled	Units	Quantity Recovered	Units	Resource(s) Affected
SOLVENTS	OTHER	0	UNKNOWN	0	UNKNOWN	SEWER

Caller Remarks:

FUMES IN SEWER-BUFFALO SEWER AUTHORITY NOTIFIED

DEC Investigator Remarks:

Prior to Sept, 2004 data translation this spill Lead_DEC Field was "MJH"

Map Identification Number 50 **DEMOLISHED BUILDING** **Spill Number: 9975115** **Close Date: 01/10/2001**
 **MAIN AND EAST TUPPER** **BUFFALO, NY** **TT-Id: 520A-0032-666**

MAP LOCATION INFORMATION
 Site location mapped by: MANUAL MAPPING (3)
 Approximate distance from property: 1259 feet to the SE

ADDRESS CHANGE INFORMATION
 Revised street: MAIN ST / E TUPPER ST
 Revised zip code: 14203

Source of Spill: COMMERCIAL/INDUSTRIAL Spiller: RICHARD STANTON - CITY OF BUFFALO/WARGO Spiller Phone:
 Notifier Type: Other Notifier Name:
 Caller Name: JOHN WARGO Caller Agency: WARGO ENTERPRISES Notifier Phone:
 DEC Investigator: SACALAND Contact for more spill info: Contact Person Phone: (716) 553-3642

Category: Known petroleum or hazardous material release with minimal potential for fire/explosion (indoors or outdoors), drinking water contamination, or releases to surface waters.

Class: Willing RP - DEC Field Response - Corrective Action Initiated, Taken Over, or Completed by RP or Other Agency

Spill Date	Date Cleanup Ceased	Cause of Spill	Meets Cleanup Standards		Penalty Recommended	
05/12/1999		OTHER	YES		NO	

Material Spilled	Material Class	Quantity Spilled	Units	Quantity Recovered	Units	Resource(s) Affected
#2 FUEL OIL	PETROLEUM	0	GALLONS	0	GALLONS	SOIL

Caller Remarks:

CALLER DEMOLISHING BUILDING. THERE WAS A 500 GALLON ABOVEGROUND FUEL OIL TANK IN BASEMENT OF BUILDING. DURING DEMOLITION TANK WAS DAMAGED AND OIL SPILLED. TENANTS IN BUILDING NEXT DOOR NOW COMPLAINING OF FUEL OIL ODORS.

DEC Investigator Remarks:

Prior to Sept, 2004 data translation this spill Lead_DEC Field was "SAC"

05/12/99: FG SITE INSPECTION. MET JOHN WARGO, CONTRACTOR WHO WAS DEMOLISHING BUILDING. FUEL OIL ODOR PRESENT AT THE EXCAVATION WHERE THE 275 GALLON TANK WAS SITTING IN THE BASEMENT OF THE NOW DEMOLISHED BUILDING. FUEL OIL ODOR IN LOVULLO INSURANCE AGENCY IN BASEMENT AND FILE ROOM AT THE TOP OF THE BASEMENT STAIRS. WARGO WAS TO USE SPRAY TO ELIMINATE ODOR AT INSURANCE OFFICE AND VENT THE ODORS OUT OF THE EXCAVATION. FUEL REMAINED IN THE PARTIALLY CRUSHED TANK AND WARGO SAID THEY WILL REUSE IT IN THEIR BURNER.

FG SITE INSPECTION, LATER THAT AFTERNOON, THE ODOR IN THE BUILDING DISSIPATED. WARGO DUG OUT THE CONCRETE FLOOR WHERE THE TANK WAS SITTING WHICH IS ADJACENT TO THE LOVULLO BASEMENT. THIS AREA IS BEING AERATED TO ALLOW ANY ODORS TO DISCHARGE OUT FROM UNDER THE LOVULLO BASEMENT. I TOLD WARGO TO MONITOR & CALL ME IF ODORS ARE PRESENT AT LOVULLO'S TOMORROW. TOLD HIM I WOULD REINSPECT ON 5/14/99. WARGO REMOVED APPROXIMATELY 20 YARDS OF FUEL OIL CONTAMINATED SOIL FROM UNDER THE BASEMENT FLOOR HE REMOVED. THE SOIL IS STAGED ON SITE AND WILL BE DISPOSED AT MODERN LANDFILL.

05/14/99: FG SITE INSPECTION. LOVULLO'S HAD NO FUEL OIL ODORS. SOIL IS STAGED ON SITE. MINOR ODOR PRESENT AT EXCAVATION. EXCAVATION TO BE LEFT OPEN.

05/27/99: FG SITE INSPECTION. SOIL FROM FUEL OIL SPILL IN A ROLLOFF ON SITE. A 6000 GALLON UST WAS DISCOVERED ON SITE. IT HAS PRODUCT IN IT THAT WILL BE PUMPED OUT. THE TANK WILL THEN BE PULLED AND SAMPLES WILL BE COLLECTED FOR 8021 & 8270. REMNANTS OF WHAT LOOKS LIKE A FORMER GAS STATION AT THE CORNER OF WASHINGTON AND TUPPER WERE FOUND. CONTAMINATED SOIL WAS DISCOVERED AS WELL AS A FORMER ISLAND. A 24 FEET BRICK LINED WELL WAS ALSO FOUND. THERE WAS WATER IN IT. KEN KELLER WITH ARRIC AND DARRYL NICHTER WERE ON SITE. THEY SAID THEY WANT TO DISPOSE OF THE SOIL AT THE FORMER GAS STATION. THEY NEED TO RECEIVE APPROVAL FROM THE CITY OF BUFFALO TO BEGIN THE WORK.

05/28/99: FG TELECON WITH JOHN WARGO, WARGO ENTERPRISES. HE SAID THAT THE GENERAL CONTRACTOR, NICHTER TOLD HIM THERE WAS A FUEL OIL TANK IN THE BUILDING BUT THAT IT WAS EMPTY. MR. WARGO AGREED THAT THE DEMOLITION CAUSED THE FUEL STORAGE TANK TO LEAK. MR. WARGO SAID THAT THE CITY OF BUFFALO OWNS THE PROPERTY. MR. WARGO CLEANED UP THE SPILL. HE WILL BE TAKING EXCAVATION SAMPLES FOR 8021 & 8270 TODAY AND HAVE THEM ANALYZED BY CHOPRA LEE.

FG TELECON TO MR. JOHN FLOSS WITH THE FLOSS AGENCY, INC. PO BOX 370, E. AMHERST, NY 14051. FAX 688-2172 HE WANTS A COPY OF THE SPILL REPORT AND WOULD LIKE TO GET A COPY OF ANY LETTERS THAT ARE SENT OUT.

06/09/99: SAC TELECON MUFFETT MAUCHE OF FOIT/ALBERT ASSOCIATES, MS. MAUCHE WAS HIRED BY THE CITY OF BUFFALO AS AN ENVIRONMENTAL CONTRACTOR TO BE SURE EVERYTHING IS DONE AS REQUIRED, SHE CONTACTED RMC BECAUSE THAT WAS THE NAME SHE WAS GIVEN AS TO WAS HANDLING THE SPILL, SAC SPOKE TO JFO WHO SAID FG WAS THE PERSON HANDLING THIS FILE, MS. MAUCHE INDICATED THAT THERE WERE TWO SEPARATE AREAS OF CONCERN ON-SITE, A 6,000 GALLON TANK AND AN AREA AWAY FROM THE TANK WHERE THERE WAS PETROLEUM CONTAMINATION WHICH APPEARED UNRELATED TO THE TANK, SAC CHECKED THE HISTORY NOTES ON THE FILE AND CONFIRMED FG WAS AWARE OF THIS AND THAT SHE REQUIRED REMEDIATION AND SAMPLING OF BOTH AREAS, SAC FAXED A COPY OF THE NOTES TO MS. MAUCHE, SAC ASKED MS. MAUCHE WHEN WORK ON-SITE WOULD BEGIN AND SHE INDICATED NEXT WEEK, SAC REQUESTED NOTIFICATION WHEN WORK WOULD BEGIN & POSSIBLY A WORK SCHEDULE, MS. MAUCHE AGREED TO PROVIDE A WORK SCHEDULE TO DEC, AFTER THE TELECON ENDED, FG'S PHONE RANG AND SAC HEARD MESSAGE LEFT BY KEN KELLER OF ARRIC CONSTRUCTION, MR. KELLER SAID THE TANK WOULD BE PULLED TOMORROW, SAC CALLED MS. MAUCHE BACK REGARDING THIS PHONE MESSAGE, MS. MAUCHE SAID SHE TOLD ARRIC IT WAS OK TO EMPTY THE TANK BUT DID NOT BELIEVE TANK WOULD BE REMOVED TOMORROW, SHE WILL FOLLOW UP WITH MR. KELLER TO DISCUSS THE PROPOSED SCHEDULE AND NOTIFY DEC WHEN THE WORK WILL BEGIN.

06/09/99: SAC MET KEN KELLER, ARRIC & TELECON WITH MUFFET MAUCHE - FOIT/ALBERT, TANK WILL BE REMOVED TOMORROW, THEY WILL NOTIFY

DEC WHEN THEY ARE READY FOR INSPECTION, MR. KELLER COMPLETED TANK CLOSURE REPORT, SAC LEFT COPY IN A.S.'s IN-BASKET.

06/10/99: SAC TELECON FROM KEN KELLER - ARRIC, THAT TANK WAS REMOVED AND IT DID HAVE HOLES AND THEY HIT IN HIS TERMS "A GUSHER"

SAC SITE INSPECTIOON, MET KEN KELLER, MUFFETT MAUCHE AND CHRISTEN LABRUNA FROM FOIT/ALBERT, KEN POCZKALSKI, BUFFALO FIRE DEPT, & 2 REPRESENTATIVES FROM NICTER, ASSUMING MAIN STREET RUNS EAST TO WEST, OBSERVED PRODUCT COLLECTING IN THE SOUTHWEST CORNER OF THE EXCAVATION, ACCORDING TO MS. LABRUNA THIS WAS ON THE OPPOSITE SIDES FROM WHERE THE HOLES WERE IN THE TANK AND THEY ARE NOT CERTAIN WHETHER THE TANK IS THE SOURCE OF THE PRODUCT, TANK WAS STAGED NEXT TO THE HOLE AND THEY ARE IN THE PROCESS OF CUTTING IT OPEN FOR CLEANING, SAC DISCUSSED OPTIONS WITH MS. MAUCHE & KRISTIN, THEY MUST DETERMINE THE EXTENT OF CONTAMINATION AND ADDRESS IT BY EITHER BORING OR THEY COULD ATTEMPT DIG TO CLEAN, SPEAKING WITH DARRYL NICTER OF NICTER CONSTRUCTION - THEY HAVE DRIVEN CAISSONS FOR THE NEW BUILDING ON THE NORTH SIDE OF THE SITE TO 25 FT AND HAVE NOT FOUND ANY PRODUCT.

06/10/99: SAC TELECON MUFFETT MAUCHE, MS. MAUCHE SAID THAT THEY DID A QUICK SANBORN MAP SEARCH AND NO OTHER TANKS WERE INDICATED TO BE AT THE SITE, THEY WILL BEGIN EXCAVATING TOMORROW AND TRY TO DIG TO CLEAN, THEY WILL EITHER START ON THE CORNER AREA AND WORK BACK OR CONTINUE TO EXCAVATE AROUND THE TANK EXCAVATION, SAMPLES WERE TAKEN PREVIOUSLY TO CHARACTERIZE THE CONTAMINATED SOIL SO THEY WILL BE EXCAVATING THE SOIL INTO TRUCKS AND TRANSPORTING IT TO THE LANDFILL.

06/15/99: SAC SITE INSPECTION, MET DARRYL NICTER OF NICTER CONSTRUCTION, NO FURTHER EXCAVATION HAS BEEN COMPLETED AROUND THE TANK, THIN LAYER OF PRODUCT STILL REMAINS IN THE SOUTHWEST CORNER OF EXCAVATION, ROCK WAS THROWN INTO THE EXCAVATION AND PRODUCT LAYER BROKE UP AND WATER LAYER WAS OBSERVED, ODORS WERE APPARENT FROM THE PRODUCT, PRODUCT APPEARS TO BE EITHER A FUEL OIL OR WASTE LUBE OIL, EXCAVATION OF THE EAST TUPPER AND WASHINGTON STS. CORNER WAS COMPLETED, EXCAVATION WAS TO A DEPTH OF ABOUT THREE FEET, THE EXCAVATION WAS FIELD SCREENED & SAMPLES WERE TAKEN, SAC TOOK A COUPLE OF HANDFULS FROM THE BOTTOM AND OBSERVED NO ODORS, AREA AT THE CORNER WAS DARKENED AND APPEARED STAINED BUT AGAIN A FEW HANDFULS OF SOIL WERE TAKEN AND NO ODORS WERE APPARENT.

06/15/99: SAC TELECON MUFFETT MAUCHE, FOIT-ALBERT, THEY ARE GOING TO BEGIN EXCAVATING AROUND THE TANK REMOVAL EXCAVATION TOMORROW, 6/16/99, AND TRY TO DIG TO REMOVE THE CONTAMINATED MATERIAL, IF THE WORK DOES NOT BEGIN TOMORROW THEN THEY WILL START THURSDAY 6/17/99, CONTAMINATED SOIL REMOVED FROM THE CORNER HAS BEEN TRANSPORTED OFF-SITE TO THE LANDFILL, THEY DID SCREEN THE AREA AND CONFIRMATORY SAMPLES HAVE BEEN TAKEN.

06/16/99: SAC SITE INSPECTION, MET CHRISTEN LABRUNA, FOIT-ALBERT, THEY ARE EXCAVATING AROUND THE FORMER TANK LOCATION, MS. LABRUNA SAID THAT THERE WAS A CONCRETE PAD THAT WAS REMOVED WHERE THE PRODUCT HAD POOLED UNDERNEATH, THEY ARE IN THE PROCESS OF CLEANING THE AREA, NO ADDITIONAL PRODUCT WAS OBSERVED TO BE POOLING IN THE EXCAVATION, SOIL APPEARS TO BE SANDY AND SILTY BUT SAC OBSERVED A CLAY LAYER IN THE EXCAVATION, MS. LABRUNA WILL CONTACT DEC FOR INSPECTION ONCE THEY BELIEVE ALL CONTAMINATION HAS BEEN REMOVED.

06/16/99: SAC TELECON MUFFETT MAUCHE, THEY HAVE EXCAVATED ALL CONTAMINATED MATERIAL AND HAVE SAMPLED THE EXCAVATION, THE EXCAVATION WILL REMAIN OPEN FOR THE NEXT FEW DAYS.

06/17/99: SAC SITE INSPECTION, DARRYL NICTER FROM NICTER CONSTRUCTION AT SITE, EXCAVATION OPEN, BROWN SANDY MATERIAL NOTED ON SIDES AND WHAT APPEARED TO BE CLAY ON BOTTOM IN ONE SECTION, NO ODORS OR STAINING OBSERVED, CONTAMINATED SOIL STAGED ON AND COVERED W/PLASTIC.

06/21/99: FG SITE INSPECTION. SOIL STAGED ON SITE. EXCAVATION IS COMPLETE.

06/22/99: SAC RECEIVED FAXED COPY OF EXCAVATION RESULTS FOR BOTH THE CORNER AREA AND THE TANK AREA FROM CHRISTEN LABRUNA, FOIT-ALBERT, ALL PARAMETERS ARE BELOW STARS GUIDANCE VALUES, SAC NOTIFIED MS. LABRUNA THAT RESULTS ARE BELOW STARS GUIDANCE VALUES AND THAT NO FURTHER EXCAVATION IS REQUIRED IN THESE AREAS.

08/24/99: SAC RECEIVED DISPOSAL RECEIPTS FROM FOIT-ALBERT FOR THE CONTAMINATED SOIL FOUND AT THE CORNER OF EAST TUPPER AVE & WASHINGTON AVE WHERE THE FORMER GASOLINE STATION WAS AND FOR THE TANK THAT WAS REMOVED IN THE MIDDLE OF THE PROPERTY.

02/14/00: SAC SENT LETTER TO THE CITY REQUIRING SAMPLE RESULTS AND DISPOSAL RECEIPTS BY 3/31/00, SENT COPY OF LETTER TO JOHN WARGO.

02/17/00: SAC TELECON JOHN WARGO, MR. WARGO SAID HE SENT THE REQUESTED INFORMATION TWICE TO NICHTER CONSTRUCTION AFTER BEING TOLD THE CITY COULD NOT FIND THE FIRST COPY SENT, MR. WARGO SAID TO CALL HIM IF THE INFORMATION DOES NOT GET SENT TO SAC SOON, MR. WARGO'S CELL PHONE NUMBER IS 553-3642, HIS FAX NUMBER IS 759-6415.

03/06/00: SAC RECEIVED FAX FROM JOHN WARGO - WARGO ENTERPRISES WHICH INCLUDED WASTE PROFILING DOCUMENTATION AND DISPOSAL RECEIPTS

SAC TELECON JOHN WARGO TO SEE IF HE HAS THE CONFIRMATORY SAMPLE RESULTS, MR. WARGO BELIEVES A SAMPLE WAS TAKEN BY RON FORSTER WITH MODERN DISPOSAL, HE WILL FOLLOW UP W/MR. FORSTER AND GET BACK TO SAC.

01/10/01: SAC REVIEW FILE, SAC SPOKE TO JOHN WARGO MONTHS AGO, MR. WARGO CHECKED HIS RECORDS AND COULD NOT FIND CONFIRMATORY SAMPLE RESULTS FOR THE AREA WHERE THE TANK WAS CRUSHED, THEREFORE HE DOES NOT BELIEVE A CONFIRMATORY SAMPLE WAS TAKEN IN THIS AREA,

SAC CHECKED FILE AND SECRETARY "YELLOW COPY" FILE AND COULD NOT FIND LETTER REQUIRING THE SAMPLING THEREFORE IT APPEARS IT WAS NOT WRITTEN, SAC SPOKE TO FG WHO WAS FOLLOWING UP ON THIS SPILL AT THE TIME, FG INSPECTED AND FOUND THE AREA WAS CLEANED UP, SHE BELIEVED IT WAS A SURFACE SPILL SO DID NOT SEE THE NEED TO REQUIRE CONFIRMATORY SAMPLE IN THIS AREA, THEREFORE NO FURTHER WORK REQUIRED.

Map Identification Number 51



SEWAGE BACKUP AT BUILDING

560 DELAWARE AVENUE

BUFFALO, NY

Spill Number: 9702249

Close Date: 05/22/1997

TT-Id: 520A-0030-720

MAP LOCATION INFORMATION

Site location mapped by: ADDRESS MATCHING

Approximate distance from property: 1267 feet to the NNE

ADDRESS CHANGE INFORMATION

Revised street: NO CHANGE

Revised zip code: 14202

Source of Spill: COMMERCIAL/INDUSTRIAL

Notifier Type: Citizen

Caller Name: ANONYMOUS

DEC Investigator: SORGI

Spiller: BUFFALO SEWER AUTHORITY

Notifier Name:

Caller Agency: CITIZEN

Contact for more spill info:

Spiller Phone: (716) 883-1820

Notifier Phone:

Caller Phone:

Contact Person Phone:

Category: Possible petroleum release with minimal potential for fire/explosion (indoors or outdoors), drinking water contamination, or releases to surface waters, known releases with no potential for damage, or non-petroleum/non-hazardous spills.
 Class: Any Type of RP Including No RP - No DEC Field Response - Corrective Action by Spill Response Not Required

Spill Date	Date Cleanup Ceased	Cause of Spill	Meets Cleanup Standards		Penalty Recommended	
05/19/1997		OTHER	YES		NO	


Material Spilled	Material Class	Quantity Spilled	Units	Quantity Recovered	Units	Resource(s) Affected
RAW SEWAGE	OTHER	0	GALLONS	0	GALLONS	SOIL

Caller Remarks:

SEWER BACKED UP TO DUE TO RAIN. RAW SEWAGE IN PARKING LOT

DEC Investigator Remarks:

Prior to Sept, 2004 data translation this spill Lead_DEC Field was "MJS"
 5/21/97 - 1240 HRS - MJS TELECON TO BSA. THEY WILL INSPECT. NO ACTION REQUIRED BY SPILLS UNIT.
 5/22/97 - KAH UPDATED COMPUTER AND CLOSED FILE.

Map Identification Number 52 **TRI-GRAPHICS** **Spill Number: 0275050** **Close Date: 05/17/2002**
 78 ALLEN OR 99 VIRGINIA BUFFALO, NY TT-Id: 520A-0028-348

MAP LOCATION INFORMATION
 Site location mapped by: ADDRESS MATCHING
 Approximate distance from property: 1276 feet to the NNE

ADDRESS CHANGE INFORMATION
 Revised street: 78 ALLEN ST
 Revised zip code: 14202

Source of Spill: GASOLINE STATION	Spiller: LARRY GROHMAN - TRI-GRAPHICS	Spiller Phone: (716) 884-7111
Notifier Type: Other	Notifier Name:	Notifier Phone:
Caller Name: TOM HEWNER	Caller Agency: COLE, SORRENTINO, ET. AL.	Caller Phone: (716) 856-3646
DEC Investigator: MXFRANKS	Contact for more spill info: TOM HEWNER	Contact Person Phone: (716) 856-3646

Category: Possible petroleum release with minimal potential for fire/explosion (indoors or outdoors), drinking water contamination, or releases to surface waters, known releases with no potential for damage, or non-petroleum/non-hazardous spills.
 Class: Any Type of RP, Including No RP - DEC Field Response - Corrective Action Not Required or Not Possible


Spill Date	Date Cleanup Ceased	Cause of Spill	Meets Cleanup Standards		Penalty Recommended	
04/01/2002		UNKNOWN	NO		NO	
Material Spilled	Material Class	Quantity Spilled	Units	Quantity Recovered	Units	Resource(s) Affected
GASOLINE	PETROLEUM	0	GALLONS	0	GALLONS	GROUNDWATER

Caller Remarks:

PHASE II SITE ASSESSMENT DONE BY DAY ENVIRONMENTAL SHOWS GROUNDWATER CONTAMINATION.

DEC Investigator Remarks:

Prior to Sept, 2004 data translation this spill Lead_DEC Field was "MF"
 05/15/02: MF RECEIVED 3/02 PHASE 2 REPORT DONE BY SLC. 9 TEST BORINGS ADVANCED ALONG VIRGINIA(6) & ALLEN(3) STS ALONG SIDE TRI-GRAPHICS BUILDING TO REFUSAL. VERY LOW PID READINGS, 1.8 PPM HIGHEST. BORINGS 4, 5 & 9 SAMPLED, ALL 8021 DIRECT PARAMETERS BDL, DL AT 10 PPB. 2 MW'S SAMPLED, HIGHEST PARAMETER, TOLUENE IN MW#2, 6.19 PPB & MTBE AT 15 PPB. 8260 NO DONE ON THE WATER SO ITS POSSIBLE MTBE IS A FALSE POSITIVE. BASED ON RADAR SURVEY, NO UST'S DETECTED. NOTHING IN THE REPORT TO REQUIRE ADDITIONAL INVESTIGATION. WILL MAKE SPILL 'I', DUE TO GW VIOLATIONS. NO FURTHER ACTION NECESSARY. LETTER SENT.

Map Identification Number 53 **ELMWOOD AND ALLEN**
 ELMWOOD AND ALLEN

BUFFALO, NY

Spill Number: 9502144

Close Date: 05/23/1995
 TT-Id: 520A-0032-668

MAP LOCATION INFORMATION

Site location mapped by: MANUAL MAPPING (4)
 Approximate distance from property: 1393 feet to the NNW

ADDRESS CHANGE INFORMATION

Revised street: ELMWOOD AV / ALLEN ST
 Revised zip code: 14201

Source of Spill: COMMERCIAL VEHICLE
 Notifier Type: Local Agency
 Caller Name: TOM LAUDICO
 DEC Investigator: COOKE

Spiller: UNKNOWN
 Notifier Name:
 Caller Agency: CITY OF BUFFALO
 Contact for more spill info:

Spiller Phone:
 Notifier Phone:
 Caller Phone: (716) 851-5935
 Contact Person Phone:

Category: Known petroleum or hazardous material release with minimal potential for fire/explosion (indoors or outdoors), drinking water contamination, or releases to surface waters.

Class: Willing RP - DEC Field Response - Corrective Action Initiated, Taken Over, or Completed by RP or Other Agency

Spill Date	Date Cleanup Ceased	Cause of Spill	Meets Cleanup Standards		Penalty Recommended	
05/20/1995	05/23/1995	UNKNOWN	UNKNOWN		NO	
Material Spilled	Material Class	Quantity Spilled	Units	Quantity Recovered	Units	Resource(s) Affected
WASTE OIL/USED OIL	PETROLEUM	10.00	GALLONS	8.00	GALLONS	SOIL

Caller Remarks:

BLACK TAR MATERIAL FOUND ON STREET, NO SEWER AFFECTED. WASTE OIL DRUMS FOUND AT CITY GARAGE

DEC Investigator Remarks:

Prior to Sept, 2004 data translation this spill Lead_DEC Field was "JDC"

05/23/95: JDC MET W/ TOM LAUDICO, CITY OF BFLO, 35 GAL DRUMS (3) FILLED W/ WASTE OIL. DRUMS CARRIED STATICOL, CLEANING SOAP, DRY CLEANERS. TSCHOPP SUPPLY, DISTRIBUTES MATERIAL, WILL FOLLOWUP.

05/23/95: CITY WILL DISPOSE OF WASTE TAR TO ROAD SWEEPINGS. DRUMMED OIL WILL BE ADDED TO THEIR WASTE OIL TANK.

05/23/95: JDC MET W/ MR NEWTON, OWNER WARDROBE CLEANERS, DOES NOT USE STATICOL, TSCHOPPS SUPPLY DISTRIBUTES MATERIAL TO LOCAL AREA. LEFT MESSAGE FOR JAMES TSCHOPP TO RETURN MY CALL.

05/24/95: JDC TELCON W/ MR TSCHOPP, CLOSED DRUMS NO LONGER BEING USED, DRUMS HAVE NO VALUE ON RETURN, NOT POSSIBLE TO TRACK SPECIFIC DRUM TO PURCHASER. HAS TAKEN DRUMS BACK FROM BUYERS. NO FURTHER ACTION.

09/29/95: This is additional information about material spilled from the translation of the old spill file: ROOFING TAR.

Map Identification Number 54



CYLINDERS ON FRANLIN
283 FRANKLIN STREET

BUFFALO, NY

Spill Number: 9506393

Close Date: 08/23/1995
TT-Id: 520A-0030-716

MAP LOCATION INFORMATION

Site location mapped by: MANUAL MAPPING (4)
Approximate distance from property: 1442 feet to the S

ADDRESS CHANGE INFORMATION

Revised street: NO CHANGE
Revised zip code: 14202

Source of Spill: UNKNOWN	Spiller: MR CZUBRYT	Spiller Phone:
Notifier Type: Police Department	Notifier Name:	Notifier Phone:
Caller Name: DETECTIVE HAN	Caller Agency: BUFFALO PD	Caller Phone: (716) 851-4567
DEC Investigator: COOKE	Contact for more spill info:	Contact Person Phone:

Category: Possible petroleum release with minimal potential for fire/explosion (indoors or outdoors), drinking water contamination, or releases to surface waters, known releases with no potential for damage, or non-petroleum/non-hazardous spills.
 Class: Willing RP - No DEC Field Response - Corrective Action Initiated or Completed by RP or Other Agency

Spill Date	Date Cleanup Ceased	Cause of Spill	Meets Cleanup Standards		Penalty Recommended	
08/22/1995	08/23/1995	OTHER	UNKNOWN		NO	


Material Spilled	Material Class	Quantity Spilled	Units	Quantity Recovered	Units	Resource(s) Affected
UNKNOWN PETROLEUM	PETROLEUM	0	POUNDS	0	POUNDS	AIR

Caller Remarks:

BUFFALO SEIZED CYLINDERS, NEED HANDLING / DISPOSAL ASSISTANCE

DEC Investigator Remarks:

Prior to Sept, 2004 data translation this spill Lead_DEC Field was "JDC"
 08/23/95: JDC CONTACTED AIRCO DIST AND DETERMINED PROPER DISPOSAL. ADVISED DETECTIVE SCHLEER OF SAME. NO FURTHER ACTION REQUIRED.
 09/29/95: This is additional information about material spilled from the translation of the old spill file: NITRIS OXIDE.

Map Identification Number 55	BUFFALO FIRE HOUSE #9	Spill Number: 9910045	Close Date: 06/02/2000
	WASHINGTON AND TUPPER	BUFFALO, NY	TT-Id: 520A-0032-665

MAP LOCATION INFORMATION
 Site location mapped by: MANUAL MAPPING (3)
 Approximate distance from property: 1489 feet to the SE

ADDRESS CHANGE INFORMATION
 Revised street: WASHINGTON ST / E TUPPER ST
 Revised zip code: 14203

Source of Spill: COMMERCIAL/INDUSTRIAL	Spiller: DANIEL KOLKMANN/BOB O'HAR - CITY OF BUFFALO	Spiller Phone: (716) 856-2142
Notifier Type: Local Agency	Notifier Name:	Notifier Phone:
Caller Name: JIM BISHOP	Caller Agency: TYREE OF LATHAM	Caller Phone: (518) 786-3200
DEC Investigator: SACALAND	Contact for more spill info: JIM BISHOP	Contact Person Phone: (518) 786-3200

Category: Known or probable release, where, without action, there is a potential for a fire/explosion hazard (indoors or outdoors), contamination of drinking water supplies, or significant release to surface waters.

Class: Willing RP - DEC Field Response - Corrective Action Initiated, Taken Over, or Completed by RP or Other Agency

Spill Date	Date Cleanup Ceased	Cause of Spill	Meets Cleanup Standards	Penalty Recommended
11/18/1999		OTHER	NO	NO

Material Spilled	Material Class	Quantity Spilled	Units	Quantity Recovered	Units	Resource(s) Affected
DIESEL	PETROLEUM	0	GALLONS	0	GALLONS	SOIL

Caller Remarks:

SOIL CONTAMINATION

SEVERAL HOLES IN TANK

DEC Investigator Remarks:

Prior to Sept, 2004 data translation this spill Lead_DEC Field was "SAC"

11/30/99: SAC TELECON DAVE HUTTON OF TYREE ORGANIZATION, THE WORK ON THAT SITE HAS NOT BEGUN YET.

12/08/99: SAC TELECON DAVE HUTTON, HE SAID HE SUBMITTED SAMPLES TO KANTI TECHNOLOGIES TO ANALYZE FOR CHARACTERIZING THE WASTE FOR DISPOSAL, UNFORTUNATELY KANTI TECHNOLOGIES WENT OUT OF BUSINESS BEFORE MR. HUTTON RECEIVED THE RESULTS SO HE RESAMPLED THE LOCATION AND SUBMITTED THE SAMPLES TO WASTESTREAM TECHNOLOGY, HE EXPECTS THE RESULTS BY THE END OF THE WEEK SO WORK CAN BEGIN NEXT WEEK.

12/16/99: SAC TELECON FROM DAVID HUTTON, THEY WILL BE EXCAVATING THE SITE THIS AFTERNOON.

12/16/99: SAC TELECON FROM DAVE HUTTON, THEY WILL BE EXCAVATING SOIL LATER THIS MORNING SINCE THEY ARE RUNNING AHEAD OF SCHEDULE

12/16/99: SAC SITE INSPECTION, MET LEWIS GELINAS OF TYREE CORP, WORK HAS NOT BEGUN YET, MR. GELINAS ANTICIPATES THAT THE EXCAVATION WILL BEGIN THIS AFTERNOON AFTER LUNCH, TANK THAT WAS REMOVED WAS 550 GALLON TANK.

12/16/99: SAC SITE INSPECTION, FOUND UNMANNED BACKHOE, PILE OF STONE, DOES NOT APPEAR THAT ANY WORK HAS BEEN DONE.


12/16/99: SAC TELECON FROM DAVE HUTTON, DUE TO WEATHER CONDITIONS TRUCK FROM CID COULD NOT GET TO THE SITE, WORK WILL BEGIN EARLY TOMORROW.

12/17/99: SAC TELECON FG, SAC REQUESTED INSPECTION, FG WILL HAVE SOMEONE FOLLOW UP.

12/17/99: SAC TELECON FROM DAVE HUTTON, THEY HAVE EXCAVATED NINE FEET INTO SANDY MATERIAL, MR. HUTTON REQUESTED AN INSPECTION

SINCE DUE TO PROXIMITY TO THE BUILDING AND THE UTILITY LINES THEY MAY NOT BE ABLE TO EXCAVATE MUCH FURTHER, RECEIVED LATER MESSAGE FROM FG WHO INSPECTED SITE, MATERIAL APPEARS TO BE NATURAL SAND AND CLAY HAS NOT BEEN FOUND OR REACHED, EXCAVATION WAS ABOUT 11.5 FEET, THEY WILL REMOVE AS MUCH MATERIAL THAT IS ABLE TO BE REMOVED AND IS BEING TRANSPORTED TO CID LANDFILL (DIG AND HAUL), BUT FURTHER EXCAVATION WILL BE LIMITED BECAUSE OF BUILDING, UTILITY LINES AND THE DRIVEWAY, CONTAMINATION APPEARS TO BE RUNNING UNDER THE BUILDING AND THE STREET, SAMPLES WILL BE TAKEN ONCE EXCAVATION HAS BEEN COMPLETED, ED PORTER WITH R&D ENGINEERING WAS AT THE SITE.

06/02/00: SAC RECEIVED TANK CLOSURE REPORT INCLUDING DISPOSAL RECEIPTS AND CONFIRMATORY SAMPLE RESULTS, ALL PARAMETERS FOR ALL SAMPLES WERE BELOW STARS GUIDANCE VALUES, HOEWEVER DUE TO NUISANCE CHARACTERISTICS OBSERVED DURING THE REMOVAL, WILL GIVE AN INACTIVE STATUS TO THE SITE, DRAFTED INACTIVE LETTER.

Map Identification Number 56 **STORED HAZ MATERIAL** **Spill Number: 0475080** **Close Date: 05/14/2004**
 60 COLLEGE AVENUE BUFFALO, NY TT-Id: 520A-0036-139

MAP LOCATION INFORMATION

Site location mapped by: MANUAL MAPPING (3)
 Approximate distance from property: 1500 feet to the NW

ADDRESS CHANGE INFORMATION

Revised street: 60 COLLEGE ST
 Revised zip code: 14201

Source of Spill: PRIVATE DWELLING	Spiller: UNKNOWN	Spiller Phone:
Notifier Type: Fire Department	Notifier Name:	Notifier Phone:
Caller Name: TOM FITZPATRICK	Caller Agency: BUFFALO FD	Caller Phone: (716) 851-5333 ext. 3
DEC Investigator: SACALAND	Contact for more spill info:	Contact Person Phone:

Category: Known or probable release, where, without action, there is a potential for a fire/explosion hazard (indoors or outdoors), contamination of drinking water supplies, or significant release to surface waters.
 Class: Willing RP - DEC Field Response - Corrective Action Initiated, Taken Over, or Completed by RP or Other Agency

Spill Date	Date Cleanup Ceased	Cause of Spill	Meets Cleanup Standards		Penalty Recommended	
05/01/2004		OTHER	YES		NO	

Material Spilled	Material Class	Quantity Spilled		Quantity Recovered		Resource(s) Affected
		Units		Units		
UNKNOWN MATERIAL	OTHER	0	GALLONS	0	GALLONS	SOIL

Caller Remarks:

BUFFALO FIRE DEPT AND OTHER AGENCIES ON SCENE OF A HOUSE WHERE THERE ARE STORED BIOLOGICAL MATERIALS AND SMALL AMOUNTS OF CHEMICALS, ARRANGEMENTS ARE BEING MADE TO MOVE THE BIOLOGICAL MATERIAL TO QUANTICO, THE HOUSE IS VERY NEAT.

DEC Investigator Remarks:

Prior to Sept, 2004 data translation this spill Lead_DEC Field was "SAC"
 5/14/04 NO RESPONSE BY SPILLS IS NECESSARY. THE SITE IS CLOSED. ELECTRONIC FILE ONLY. NO PAPER AVAILABLE.

Map Identification Number 57 **US POSTAL SERVICE** **Spill Number: 9875053** **Close Date: 06/23/1999**
 701 WASHINGTON STREET BUFFALO, NY TT-Id: 520A-0030-791

MAP LOCATION INFORMATION

Site location mapped by: ADDRESS MATCHING
 Approximate distance from property: 1521 feet to the SE

ADDRESS CHANGE INFORMATION

Revised street: NO CHANGE
 Revised zip code: 14203

Source of Spill: INSTITUTIONAL, EDUC, GOV, OTHER Spiller: ANDY MARTIN - US POSTAL SERVICE Spiller Phone: (716) 846-2625
 Notifier Type: Other Notifier Name: Notifier Phone:
 Caller Name: DOUG LIDDELL Caller Agency: EMCON Caller Phone: (716) 773-1801
 DEC Investigator: SORGI Contact for more spill info: BOB OSSMAN, EMCON Contact Person Phone: (716) 773-1801 ext. 2

Category: Known petroleum or hazardous material release with minimal potential for fire/explosion (indoors or outdoors), drinking water contamination, or releases to surface waters.

Class: Willing RP - DEC Field Response - Corrective Action Initiated, Taken Over, or Completed by RP or Other Agency

Spill Date	Date Cleanup Ceased	Cause of Spill	Meets Cleanup Standards	Penalty Recommended
08/12/1998		OTHER	NO	NO

Material Spilled	Material Class	Quantity Spilled		Quantity Recovered		Resource(s) Affected
		Units		Units		
GASOLINE	PETROLEUM	0	GALLONS	0	GALLONS	GROUNDWATER

Caller Remarks:

JUST RECEIVED ANALYTICAL RESULTS FOR REMOVAL OF 6K GASOLINE UST DONE IN AUGUST. MINOR EXCEEDANCES IN GROUNDWATER SAMPLES.

DEC Investigator Remarks:

Prior to Sept, 2004 data translation this spill Lead_DEC Field was "MJS"
 11/10/98: MJS TELECON WITH BOB OSSMAN, EMCON. NEVER RECEIVED TANK CLOSURE SAMPLE RESULTS. MAY HAVE BEEN SENT TO PBS UNIT. HE WILL FORWARD COPY OF ANALYTICAL REPORT.

12/02/98: MJS MEETING WITH ANDY MARTIN (USPS) AND EMCON PERSONNEL. GROUNDWATER SAMPLE RESULTS INDICATE LOW-LEVEL CONTAMINATION. REPORT FORTHCOMING. MJS TO ISSUE INACTIVE LETTER UPON RECEIPT OF REPORT.

06/23/99: MJS RECEIVED TANK CLOSURE REPORT FROM EMCON. TANK REMOVED, NO CONTAMINATED SOIL FOUND. THEY OBTAINED COMPOSITE SAMPLE

OF SIDEWALLS AND GROUNDWATER SAMPLE FROM WITHIN TANK PIT. SIDEWALL SAMPLES MEET STARS #1 STANDARDS (ALL COMPOUNDS NON-DETECT). ONE VIOLATION IN WATER SAMPLE (BENZENE AT 1.4 PPB). NO FURTHER ACTION REQUIRED. MJS CLOSE FILE.

Map Identification Number 58 **CITY OF BUFFALO** **Spill Number: 8907967** **Close Date: 01/25/1993**
 **MAIN AND CARLTON STREETS** **BUFFALO, NY** **TT-Id: 520A-0033-005**

MAP LOCATION INFORMATION

Site location mapped by: MANUAL MAPPING (3)
 Approximate distance from property: 1532 feet to the NE

ADDRESS CHANGE INFORMATION

Revised street: MAIN ST / CARLTON ST
 Revised zip code: NO CHANGE

Source of Spill: COMMERCIAL/INDUSTRIAL	Spiller: BUFFALO URBAN RENEWAL AGE	Spiller Phone: (716) 851-5035
Notifier Type: Responsible Party	Notifier Name:	Notifier Phone:
Caller Name: GEORGE LUKASZEWICZ	Caller Agency: ARCHITECTS AND PLANNERS	Caller Phone: (716) 691-3231
DEC Investigator: LEARY	Contact for more spill info:	Contact Person Phone:

Category: Known petroleum or hazardous material release with minimal potential for fire/explosion (indoors or outdoors), drinking water contamination, or releases to surface waters.

Class: Any Type of RP, Including No RP - DEC Field Response - Corrective Action Not Required or Not Possible

Spill Date	Date Cleanup Ceased	Cause of Spill	Meets Cleanup Standards	Penalty Recommended
11/01/1989	01/25/1993	UNKNOWN	UNKNOWN	NO

Material Spilled	Material Class	Quantity Spilled	Units	Quantity Recovered	Units	Resource(s) Affected
GASOLINE	PETROLEUM	0	GALLONS	0	GALLONS	GROUNDWATER

Caller Remarks:

SITE ASSESSMENT OF URBAN RENEWAL PROPERTY FOUND HYDROCARBONS - LEGAL REFERRAL

DEC Investigator Remarks:

Prior to Sept, 2004 data translation this spill Lead_DEC Field was "RNL"
 11/09/89: RNL RECEIVED LETTER DATED 11/09/89 AND REPORTS FROM GEORGE LUKASZEWICZ, SITE ASSESSMENT, REPLY REQUESTED OF DEC.
 03/09/90: RNL LETTER DATED 03/09/90, REQUESTS ANSWER TO PREVIOUS LETTER.
 07/24/90: RNL SITE INSP. 07/24/90, NO WORK AT SITE, MADE SKETCH OF SITE, FROM TELECON 03/12/90, CITY HAD HIRED EMPIRE SOILS TO INVESTIGATE SITE AND REPORT FINDINGS.

12/28/90: RNL LETTER TO CITY 12/10/90, REQUESTED UPDATE; RNL REC. REPORT FROM CITY 12/21/90, FOUND PETROLEUM; RNL LETTER TO CITY 12/28/90, REQUESTED CLEANUP OF AREA AROUND FORMER GAS PUMP ISLAND.

01/31/91: RNL REC. LETTER 01/30/91 FROM CITY, STATED HEALTH CARE PLAN RESPONSIBLE FOR CLEANUP; RNL LETTER TO HEALTH CARE PLAN 01/31/91, REQUESTED CLEANUP.

02/04/91: RNL INSP. 02/04/91, NO WORK AT SITE, LETTER HAS BEEN SENT TO HEALTH CARE PLAN.

04/10/91: RNL SECOND LETTER TO HEALTH CARE PLAN 04/10/91, REQUESTED WORK SCHEDULEE PLAN.

05/15/91: RNL MORE LETTERS TO HEALTH CARE PLAN 05/15/91 AND CITY OF BUFFALO 05/15/91, REQUESTED WORK SCHEDULE PLAN.

08/26/91: RNL INSP. 08/26/91, NO WORK; RNL LETTERS TO CITY AND HEALTH CARE, LEGAL REFERRAL TO BE STARTED DUE TO NO WORK.

09/25/91: RNL LEGAL REFERRAL TO PJB 09/25/91.

02/26/92: RNL SITE INSP. 02/26/92, CONSTRUCTION FENCING AROUND SITE AND TRAILERS ON SITE BUT NO WORK, INFORMED LEGAL, LEGAL REFERRAL HAS BEEN SENT OUT TO CITY.

01/25/93: RNL FILE REVIEW, CONSENT ORDER SIGNED, RECEIVED 01/25/93, FINE PAID, CLEANUP NOT POSSIBLE, CLOSEOUT.

Map Identification Number 59



SHEA'S PERFORMING ARTS

646 MAIN STREET

BUFFALO, NY

Spill Number: 9712987

Close Date: 08/25/1999

TT-Id: 520A-0032-667

MAP LOCATION INFORMATION

Site location mapped by: MANUAL MAPPING (4)

Approximate distance from property: 1706 feet to the SSE

ADDRESS CHANGE INFORMATION

Revised street: NO CHANGE

Revised zip code: 14202

Source of Spill: INSTITUTIONAL, EDUC, GOV, OTHER

Notifier Type: Other

Caller Name: JOE MANNARINO

DEC Investigator: SACALAND

Spiller: ROBERT O'HARA - CITY OF BUFFALO - DPW

Notifier Name:

Caller Agency: CIMINELL-COWPER

Contact for more spill info:

Spiller Phone: (716) 851-5850

Notifier Phone:

Caller Phone: (716) 855-1200

Contact Person Phone:

Category: Known petroleum or hazardous material release with minimal potential for fire/explosion (indoors or outdoors), drinking water contamination, or releases to surface waters.

Class: Willing RP - DEC Field Response - Corrective Action Initiated, Taken Over, or Completed by RP or Other Agency

Spill Date	Date Cleanup Ceased	Cause of Spill	Meets Cleanup Standards	Penalty Recommended
02/01/1998		UNKNOWN	NO	NO

Material Spilled	Material Class	Quantity Spilled	Units	Quantity Recovered	Units	Resource(s) Affected
#6 FUEL OIL	PETROLEUM	0	GALLONS	0	GALLONS	SOIL

Caller Remarks:

possible contamination found while during a standpipe for foundation with stage expansion project

DEC Investigator Remarks:

Prior to Sept, 2004 data translation this spill Lead_DEC Field was "SAC"

02/20/98: SAC SITE INSPECTION, MET JOE MANNARINO (CIMMINELLI-COWPER), MARK LIPUMA & DOUG REED (NIAGARA FRONTIER CONSULTING SERVICES NFCS), FOUND CONTAMINATION WHILE DRIVING A STANDPIPE FOR A FOUNDATION FOR THE SHEA'S STAGE EXPANSION PROJECT, APPEARS TO BE OLD #6 FUEL OIL, NFCS DID PHASE I ON PROPERTY WHICH WAS OLD GREYHOUND BUS TERMINAL, NO TANKS WERE REPORTED, NO TANK FOUND DURING THIS WORK BUT GLOBS OF OLD PRODUCT FOUND ON GW, NFCS WILL PERFORM GEOPROBE STUDY TO INCLUDE 10 BORINGS DOWN TO DEPTH OF 30 FT, SPLIT SPOON SAMPLING WILL TAKE PLACE EVERY 4 FT WITH ANALYTICAL TO BE DONE EVERY 8 FT., ALTHOUGH IT IS #6 FUEL OIL PID METER WILL BE USED. GW SAMPLE WAS TAKEN AND RESULTS DID NOT INDICATE A PROBLEM PER NFCS, SAC DID NOT SEE RESULTS, AN ADDITIONAL GW SAMPLE WILL BE TAKEN, WORK SHOULD BEGIN TOMORROW, SATURDAY 2/21/98. REPORT SHOULD BE SUBMITTED AT EARLIEST ON THURSDAY 2/26/98.

02/27/98: SAC AND PJB MEETING JOE MANNARINO (CIMINELLI-COWPER), MARK LIPUMA & DOUG REED, NFCS, THEY HAVE NOT RECEIVED ALL ANALYTICAL DATA AND NO QA/QC DATA HAS BEEN MADE AVAILABLE YET, THEY ARE MEETING WITH LAB TO RESOLVE ISSUES, ALSO TOOK SAMPLES TO ANOTHER LABORATORY, RESULTS THAT WERE VIEWED HAD A EXCEEDED GUIDANCE VALUES FOR BENZENE ON A LOW-LEVEL, AGREED THAT SHEET PILING CAN BE DRIVEN INTO THE GROUND IN THE MEANTIME WHILE WAITING FOR THE RESULTS AND THE REPORT, RESULTS FROM THE SECOND LABORATORY SHOULD BE IN BY THURSDAY AND REPORT SHOULD BE AVAILABLE BY THEN.

03/09/98: SAC RECEIVED SITE INVESTIGATION REPORT, DISCUSSED WITH RNL, GW STANDARDS EXCEEDED ON A LOW-LEVEL FOR NAPHTHALENE ONLY,"I" STATUS CAN BE GRANTED PER RNL, SOIL EXCAVATION RECOMMENDATIONS NEED TO BE CHANGED SINCE IF STARS VALUES ARE EXCEEDED THAN SOIL IS CONSIDERED SOLID WASTE, WILL MEET TOMORROW WITH NFCS AND CIMINELLI.

03/10/98: SAC AND PJB MET MARK LIPUMA, DOUG REED, AND JOE MANNARINO, REQUESTED IF BIO-TREATMENT COULD BE DONE AT LTV SITE ON SOUTHPARK NEAR HYDROPONIC TOMATO GREENHOUSE, SINCE THIS PROPERTY IS NOT OWNED BY THE CITY THEN THIS WOULD NOT BE ALLOWED PER PJB, EITHER SOIL WOULD HAVE TO BE DISPOSED AT A PERMITTED LANDFILL OR BIOTREATED AT AN ALTERNATIVE SITE, HOWEVER A WORK PLAN WOULD NEED TO BE PROVIDED FOR DEC APPROVAL PREVIOUS TO ANY DIGGING OF SOIL ON-SITE AND REMOVAL OFF-SITE

NFCS AND CIMINELLI WOULD SPEAK TO THE CITY TO GET AN ALTERNATIVE SITE AND WORKPLAN IN PLACE IN CASE THEY WISH TO BIO-TREAT, NFCS WILL CHANGE THEIR RECOMMENDATIONS FOR SOIL EXCAVATION BASED ON STARS RESULTS, THEY WILL SUBMIT AMENDED RECOMMENDATIONS TO DEC FOR APPROVAL.IT WAS RE-ITERATED THAT ANY SOIL WITH ODORS WOULD EITHER HAVE TO BE DISPOSED AT A LANDFILL OR BIOTREATED.

03/12/98: CIMINELLI AND NFCS PROPOSED HEWITT ROBBINS SITE FOR BIOTREAT, SAC DISCUSS WITH PJB AND CAMERON O'CONNOR (NYSDOH), DUE TO RESIDENCE AND HOSPITAL NEARBY THERE IS POTENTIAL DOWNFALL WITH SITE, HANNA FURNACE SITE WAS RECOMMENDED BY BOTH PJB AND MR.O'CONNOR, SAC RELAYED MESSAGE TO MARK LIPUMA & JOE MANNARINO, AGREED THAT HANNA FURNACE WOULD BE THE SITE OF BIOCELL.

03/13/98: SAC MET MARK LIPUMA, DOUG REED, AND JOE MANNARINO, SUBMITTED WORKPLAN FOR BIO-REMEDATION, SAC TOLD THEM WE WOULD REVIEW AND GET BACK TO THEM WITH COMMENTS, HANNA FURNACE SITE IS OKAY TO CLEAR FOR BIO-CELL. RECEIVED REVISED RECOMMENDATIONS BASED ON STARS.

03/16/98: SAC REVIEWED BIOTREATMENT PLAN WITH RNL, PASSIVE AERATION THROUGH WIND DRIVEN FANS AND PERFORATED PIPING WOULD REQUIRE SAMPLING AT DISCHARGES DUE TO POINT SOURCES AND USUALLY AN ELECTRIC BLOWER TO SUPPLY OXYGEN IS REQUIRED, TILLING AROUND PIPING WOULD BE LABOR INTENSIVE AND COVERING PILE COULD SLOW BIOTREATMENT PROCESS, ALSO COVER WOULD BE DIFFICULT TO REMOVE FOR TILLING.

03/17/98: SAC AND RNL MET MARK LIPUMA, DOUG REED, AND JOE MANNARINO, NFCS PROPOSED DIGGING SITE UP, STAGING MATERIAL ON HANNA FURNACE SITE, SOIL WOULD BE SEPARATED INTO TWO PILES, SOIL THAT WAS OBVIOUSLY CONTAMINATED AND SOIL THAT IS SUSPECTED TO BE CONTAMINATED, SUSPECT PILE WILL BE SAMPLED AT A LATER DATE FOR CONFIRMATION SAMPLING TO BE PROPOSED LATER, THIS WILL VOID REVISED RECOMMENDATION PROPOSAL SUBMITTED 3/13/98 BY NFCS, BIOCELL WILL THEN BE BUILT TO TREAT SOILS

ALSO DISCUSSED WAS AMENDMENTS TO TREATMENT CELL WITH THE ELIMINATION OF THE FANS AND PERFORATED PIPING, A PLAN WILL BE SUBMITTED IN 60 DAYS AS AGREED, AFTER REVIEWING PLAN WITH RNL, PLAN IS OK PER RNL, LETTER WILL BE SENT TO CONFIRM MEETING.

03/19/98: SAC TELECON DOUG REED, APPROXIMATELY 350 CUBIC YARDS OF SOIL THAT IS BELIEVED TO BE NON-CONTAMINATED HAS BEEN TAKEN TO HANNA FURNACE THAT WILL BE RESAMPLED, THE NUMBER OF SAMPLES TAKEN ARE WHAT IS CALLED FOR IN STARS.

03/20/98: SAC SENT LETTER OUTLINING AGREEMENT OF 3/17/98 MEETING

03/20/98: SAC TELECON MARK LIPUMA, THEY FINISHED EXCAVATION IN AREA A & B AND REQUESTED INSPECTION, SAC INSPECTED, EXCAVATION WAS SAND AND CLAY, CLAY WAS RED AND SAND WAS LT.BROWN WITH NO DISCOLORATION, SLIGHT ODORS WERE APPARENT IN SOME AREAS, EXCAVATION WAS DOWN APPROXIMATELY 15 FEET, PID METER READINGS AT THE BOTTOM WERE 6-9 ppm, NO FURTHER EXCAVATION WILL BE REQUIRED IN THIS AREA.

03/25/98: SAC TELECON JOE MANNARINO, EXCAVATION IN " AREA A " WAS EXTENDED DOWN TO 18 FEET WHICH WAS REMOVED TO HANNA FURNACE SITE.

04/08/98: SAC MEETING WITH MARK LIPUMA AND DOUG REID, SAMPLING SOIL PILE RESULTS AND WASTE PROFILE REPORTS & CHARACTERIZATION RESULTS WERE RECEIVED, A CHANGE MAY HAPPEN, ALL EXCAVATED SOIL WILL BE DISPOSED AT CID LANDFILL, POTENTIALLY ALL SOIL COULD BE EXCAVATED AND DISPOSED WITHIN A MONTH.

05/20/98: RNL SITE INSPECTION OF HANNA FURNACE SITE, ALL SOIL HAS BEEN REMOVED.

05/20/98: SAC TELECON JOE MANNARINO, HE INDICATED SOIL HAS BEEN TAKEN TO CID LANDFILL, HE STILL NEEDS TO REMOVE ADDITIONAL SOIL FROM THE SITE, HE WILL SUBMIT DISPOSAL RECEIPTS ONCE ALL SOIL HAS BEEN DISPOSED.

05/21/98: SAC SITE INSPECTION, MET JOE MANNARINO, 3/4 OF SITE EXCAVATION HAS BEEN COMPLETED, FOUNDATIONS HAVE BEEN POURED FOR BUILDING.

05/21/99: SAC DISCUSSED SITE WITH RNL, JOE MANNARINO CALLED TO NOTIFY RNL THAT TANK WAS FOUND & DUE TO ITS LOCATION NEXT TO A FOUNDATION REQUESTED THAT THE TANK BE CLOSED IN PLACE, RNL SAID THAT WAS OKAY BUT SAMPLE SHOULD BE TAKEN, MR. MANNARINO WILL NOTIFY RNL WHEN WORK WILL BEGIN.

05/11/99: RNL TELECON MARK LIPUMA, THEY HAVE BEGUN WORK ON CLOSING TANK, RNL SENT JFO TO INSPECT.

05/11/99: JFO INSPECT SITE, MET MARK LIPUMA OF LCS AND JOE SALM OF ELMWOOD TANK, DISCOVERED 5000 GALLON FUEL OIL TANK, ELMWOOD TANK CLEANED INSIDE & COLLECTED SAMPLES FROM BELOW TANK BOTTOM, THEY WANT TO CLOSE IN PLACE TOMORROW, SAMPLE RESULTS WON'T BE BACK FOR 2 DAYS, SAMPLES LOOKED TO BE CLEAN SAND, JFO TOLD MR. LIPUMA SAC WILL GET IN TOUCH WITH HIM IN THE MORNING ABOUT FILLING TANK.

05/12/99: SAC TELECON MARK LIPUMA, SAMPLE WAS TAKEN FROM BOTTOM AFTER HOLE WAS CUT IN BOTTOM OF THE TANK AND NO CONTAMINATION OBSERVED, ELMWOOD CLEANED THE TANK AND TANK WAS IN GOOD CONDITION WITH 200 GALLONS OF PRODUCT BEING REMOVED, MR. LIPUMA BELIEVED TANK CONTAINED #6 FUEL OIL AT ONE TIME AND A LIGHTER OIL PROBABLY #2 FUEL OIL AFTER, MR. LIPUMA ALSO SAID BASED ON HIS OBSERVATIONS THAT SINCE TANK WAS IN GOOD CONDITION AND STILL HOLDING PRODUCT AND THAT SAMPLE THAT WAS RETRIEVED FROM BELOW TANK BOTTOM WAS NOT OBSERVED TO BE CONTAMINATED THAT CONTAMINATION THAT WAS FOUND PROBABLY DID NOT COME FROM THIS TANK AND MORE LIKELY CAME FROM ANOTHER TANK THAT WAS AT ONE TIME ON SITE BUT HAS SINCE BEEN REMOVED PRIOR TO THIS PROJECT, TANK SCHEDULED TO BE CLOSED NEXT TUESDAY - 5/18/99

SAC REQUESTED SITE DRAWING WITH INDICATION OF LOCATION OF THE TANK, MR. LIPUMA SAID HE WOULD PROVIDE THIS ALONG WITH ANALYTICAL DATA AS PART OF TANK CLOSURE REPORT.

05/18/99: SAC RECEIVED FAXED COPY FROM MARK LIPUMA OF ANALYTICAL RESULTS FROM SAMPLE TAKEN BELOW THE TANK THAT WAS FOUND, ALL PARAMETERS ARE BELOW STARS GUIDANCE VALUES AND ONLY PARAMETER DETECTED IS NAPHTHALENE AT A LEVEL OF 8.7 ug/kg, SAC TELECON MARK LIPUMA, THEY WILL BE FILLING TANK IN PLACE USING FLOWABLE FILL TOMORROW.

06/09/99: SAC RECEIVED TANK CLOSURE REPORT

08/23/99: SAC TELECON ALLISON MACKENZIE, CIMINELLI-COWPER, JOE MANNARINO IS ON VACATION, MS. MACKENZIE WILL SEND INVOICES WITH TRUCKING LOGS TO SAC.

08/25/99: SAC RECEIVED TRUCKING LOGS/INVOICES FOR DISPOSAL OF CONTAMINATED SOIL AT CID, DRAFTED "I" LETTER.

Map Identification Number 60



FUMES IN HOUSE
51 IRVING STREET

BUFFALO, NY

Spill Number: 8709670

Close Date: 10/20/1988
TT-Id: 520A-0036-137

MAP LOCATION INFORMATION

Site location mapped by: MANUAL MAPPING (3)
Approximate distance from property: 1775 feet to the N

ADDRESS CHANGE INFORMATION

Revised street: NO CHANGE
Revised zip code: NO CHANGE

Source of Spill: UNKNOWN	Spiller: UNKNOWN	Spiller Phone:
Notifier Type: Other	Notifier Name:	Notifier Phone:
Caller Name: MIKE MCCARTAN	Caller Agency: CONTRACTOR	Caller Phone: (716) 883-2199
DEC Investigator: MXFRANKS	Contact for more spill info:	Contact Person Phone:

Spill Date	Date Cleanup Ceased	Cause of Spill	Meets Cleanup Standards		Penalty Recommended	
02/01/1988	10/20/1988	UNKNOWN	UNKNOWN		NO	

Material Spilled	Material Class	Quantity Spilled	Units	Quantity Recovered	Units	Resource(s) Affected
DIESEL	PETROLEUM	0	GALLONS	0	GALLONS	SEWER

Caller Remarks:

CONSTANTINE ARE THE OWNERS 884-1010, MCCARTEN IS FURNACE CONTRACTOR, FUMES WERE NOTED IN SEWER. NOTICED PROBLEM ONCE BEFORE IN THE FALL.

DEC Investigator Remarks:

Prior to Sept, 2004 data translation this spill Lead_DEC Field was "MF"

02/16/88: MF CHECKED ODOR BACK TO SEWER ON NORTH ST., UNABLE TO NOTICE ANY STORAGE TANKS IN AREA, WILL CHECK FUTHER 2/17/88. CHECKED WITH B.S.A. SEWER RUNS DOWN IRVING ST., PICKS UP A FEW LATERIALS ON NORTH.

02/17/88: MF OBTAINED MAP OF SEWERS, CHECKED MAN HOLES ON NORTH ST.(NO DEFINATE ODOR), B.S.A. CLEANED SEWERS ON IRVING ST. JOE JORDAN (BSA) SUSPECTS TRI-COLOR OR CLEANING FLUID.

02/19/88: MF MIKE MCCARTAN CALLED, HE NOTICED NY TELE WORKING IN MAN HOLE ON NORTH ST. PORTABLE HEATER WAS LEAKING F/O. ALSO INTAKE & EXHAUST FOR FURNACE WERE MOVED.

02/22/88: MF SITE VISIT/MIKE MCCARTEN, NO ODOR NOTICED AT 51 IRVING, TELECON NI-MO, THEY WERE WORKING PULLING CABLE ON IRVING, END OF JAN & FIRST 2 WEEKS IN FEB, THEY BROKE HYDRAULIC HOSE 1-22-88.

04/07/88: MF TELECON ALLEN INCORVAIA (GEN. MANAGER HOLIDAY INN) HE IS UNAWARE OF ANY PETROLEUM STORAGE TANKS AT THIS LOCATION. I TOLD HIM I WILL SEND HIM A LETTER TO THIS EFFECT.


04/13/88: MF VISIT/HOWARD JOHNSON'S (BOB CARON & JOHN TYCHINSKI). WE WERE UNABLE TO CONFIRM THE PRESENCE OF A UST AT THIS LOCATION. THEY WILL CONTINUE TO CHECK INTO THIS.

05/11/88: MF SITE VISIT, CHECKED SEWERS ON IRVING ST, DID NOT NOTICE ANY ODOR. TRIED TO VISIT 51 & 40 IRVING ST., NO LUCK, LEFT MESSAGE AT 51 IRVING TO CALL ME.

05/13/88: MF MIKE MCCARTAN TELECON, HE HASN'T NOTICED ANY ODOR PROBLEM SINCE THE MIDDLE OF FEBRUARY.

09/19/88: MF MARY BETH GANNON TELECON (WESTMINISTER CHURCH), SHE CLAIMED CHURCH WILL BE TESTING TANK, SHE SAID VENT LINE WAS BROKEN. ELMWOOD TANK TO DO THE WORK.

10/20/88: MF CHECKED SEWERS ON IRVING ST, NO SIGN OF PETROLEUM. NO FUTHER ACTION POSSIBLE.

Map Identification Number 61 **THEATRE PLACE** **Spill Number: 0301761** **Close Date: 06/17/2003**
 431-439 PEARL STREET BUFFALO, NY TT-Id: 520A-0036-130

MAP LOCATION INFORMATION
 Site location mapped by: MANUAL MAPPING (4)
 Approximate distance from property: 1780 feet to the S

ADDRESS CHANGE INFORMATION
 Revised street: NO CHANGE
 Revised zip code: 14202

Source of Spill: COMMERCIAL/INDUSTRIAL Spiller: ALAN DEWART - THEATRE PLACE ASSOCIATES Spiller Phone: (716) 845-6653
 Notifier Type: Other Notifier Name: ALAN SCHENK Notifier Phone: (716) 845-6145
 Caller Name: ALAN SCHENK Caller Agency: LCS Caller Phone: (716) 845-6145
 DEC Investigator: TEDIEFFE Contact for more spill info: Contact Person Phone:

Category: Known petroleum or hazardous material release with minimal potential for fire/explosion (indoors or outdoors), drinking water contamination, or releases to surface waters.
 Class: Any Type of RP Including No RP - No DEC Field Response - Corrective Action by Spill Response Not Required

Spill Date	Date Cleanup Ceased	Cause of Spill	Meets Cleanup Standards		Penalty Recommended	
05/02/2003		UNKNOWN	NO		NO	

Material Spilled	Material Class	Quantity Spilled	Units	Quantity Recovered	Units	Resource(s) Affected
GASOLINE	PETROLEUM	0	GALLONS	0	GALLONS	SOIL

Caller Remarks:

SITE IS A FORMER SERVICE STATION. IT IS NPW A PARKING LOT. SOIL SAMPLES WERE TAKEN AT THE SITE. TEST RESULTS WERE RECEIVED TODAY. TESTS RESULTS INDICATED CONTAMINATION. PROPERTY OWNER TO BE NOTIFIED OF RESULTS.

DEC Investigator Remarks:

Prior to Sept, 2004 data translation this spill Lead_DEC Field was "TED"
 05/21/03: TED RECEIVED COPY OF SUPPLEMENTAL LIMITED AND FOCUSED SUBSURFACE INVESTIGATION REPORT DATED 5/19/03. FOUR BOREHOLES COMPLETED (5/2/03) AND SOIL SAMPLE WITH HIGHEST HEADSPACE PID READING FROM EACH BOREHOLE SUBMITTED FOR STARS VOLATILE ANALYSIS

VIA USEPA METHOD 8260. ALL ANALYTES BQL (<10 ug/kg) FOR THREE OF THE BOREHOLES, BH-19 SIX ANALYTES DETECTED AT CONCENTRATIONS EXCEEDING STARS GUIDANCE VALUES, ALL BUT ONE ANALYTE WITHIN TAGM 4046 GUIDANCE VALUES (1,3,5-TRIMETHYLBENZENE 5,380 ug/kg). ALSO, SUM OF VOCs NOT LISTED IN TAGM 4046 (TICs) WAS 10,108 ug/kg.


CALLER DOUG REID, DISCUSSED PRIOR JUNE, 2001 INVESTIGATION REFERENCED IN REPORT. DOUG TO SEND COMPILED REPORT OF 2001 ANALYTICAL RESULTS, WILL CHECK WITH CLIENT REGARDING SENDING COMPLETE REPORT. PETRO IMPACTED SOILS APPEAR LIMITED TO 10 -14' BELOW GROUND SURFACE INTERVAL OVER SMALL PORTION OF SITE.

05/23/03: RECEIVED COPY OF LIMITED AND FOCUSED SUBSURFACE INVESTIGATION DATED 7/13/01. SOIL ANALYTICAL RESULTS (6/29/01) WITHIN TAGM 4046 RSCOs.

06/12/03: RECEIVED LETTER FROM LCS STATING THEY COULD NOT CONFIRM IF FOUR USTs NOTED ON 1935 & 1936 BUILDING PERMITS WERE ACTUALLY INSTALLED OR, IF SO, THEIR LOCATION. ALSO, ONE UST IDENTIFIED ON 1925 SANBORN MAP (IN AREA OF SOILS EXHIBITING PETRO ODORS AND FURTHER INVESTIGATED IN MAY, 2003) NEVER ENCOUNTERED.

06/12/03: SENT SITE INACTIVE LETTER TO THEATRE PLACE ASSOCIATES.

06/17/03: COMPUTER HISTORY RECORDS UPDATED. SPILL CLOSED DOES NOT MEET STANDARDS.

Map Identification Number 62 **ROSWELL PARK CANER INSTIT** **Spill Number: 0207429** **Close Date: 11/22/2002**
 VIRGINIA ST/ELLCOTT ST BUFFALO, NY TT-Id: 520A-0036-127

MAP LOCATION INFORMATION

Site location mapped by: MANUAL MAPPING (3)
 Approximate distance from property: 1826 feet to the ENE

ADDRESS CHANGE INFORMATION

Revised street: NO CHANGE
 Revised zip code: 14203

Source of Spill: UNKNOWN Spiller: MICHELLE PARIS - NASNY C/O ROSWELL PARK Spiller Phone: (716) 845-5758
 Notifier Type: Other Notifier Name: SAME Notifier Phone:
 Caller Name: DOUGLAS HURLBUT Caller Agency: CME ASSOC Caller Phone: (315) 668-3868
 DEC Investigator: MXFRANKS Contact for more spill info: DOUGLAS HURLBUT Contact Person Phone: (315) 668-3868

Category: Investigation indicates there was no spill.
 Class: Any Type of RP Including No RP - No DEC Field Response - Corrective Action by Spill Response Not Required

Spill Date	Date Cleanup Ceased	Cause of Spill	Meets Cleanup Standards	Penalty Recommended
10/10/2002		UNKNOWN	YES	NO

Material Spilled	Material Class	Quantity Spilled	Units	Quantity Recovered	Units	Resource(s) Affected
UNKNOWN MATERIAL	OTHER	0	GALLONS	0	GALLONS	SOIL

 Caller Remarks:

soil samples were taken on 10/10 and 10/11 results back today show contamination...belives material may be decaying fuel oil. 30 to 40 years ago there were houses on the site. req call back.

DEC Investigator Remarks:

Prior to Sept, 2004 data translation this spill Lead_DEC Field was "MF"


10/31/02: MF ASSIGNED SPILL. T/C DOUG HURLBUT, CME. THEY FOUND POSSIBLE CONTAMINATION AT 3 LOCATIONS. STV IS ENV CONSULTANT OUT OF NYC. THEY DID 10 TEST PITS 10/23/02, ANISTASI DID WORK. BURNT WOOD FOUND ALONG DECAYED F/O AT THE NE CORNER OF VIRGINA & ELLICOTT, OWNED BY ROSWELL, 8021 & 8270 BN'S ANALYTICAL DONE. WORKING WITH MICHELLE PARIS OF THE DORMITORY AUTHORITY IS THE CONTACT. 716-845-5758. STV INC REBECCA TUMMON, 212-505-4908.. JOHN GAVRAS IS ALSO WITH STV. OLD SANDBORNE MAP SHOWED RESIDENTIAL AREA.

11/05/02: MF T/C REBECCA, 8260, 3 VOC BELOW TAGM & STARS, 8270'S MIN DETECTION LIMIT 2 PPM. NOTHING ABOVE TAGM.

11/21/02: MF RECEIVED 11/18/02 REPORT WITH SAMPLE TAKEN FROM TP-9 (2.5-4' BG) AT THE AREA OF THE HIGHEST PID READING OF 70 PPB, RESULTS 8021, BELOW STARS & 8270 BN'S BDL'S. FO #2 DETECTED BY 310-13 AT 250 PPM. 26 BORINGS ADVANCED & SCREENED WITH PID. BASED ON DATA IN REPORT SPILL CAN BE 'C'. LETTER SENT.

12/20/02: MF CLOSURE LETTER NEVER RECEIVED. I DO NOT HAVE A FILE COPY. ANOTHER LETTER SENT.

10/08/03: MF T/C MICHELLE WHITMAN, GZA. THEY REMOVED SOIL IN THE SPILL AREA. APPX 500 TONS DUE TO ODOR. FIELD CONTACT KEN ABRAM, 570-7906.

Map Identification Number 63	LAMAR ADVERTISING		Spill Number: 9708558	Close Date: 11/20/1997
	105 WEST AVENUE	BUFFALO, NY		TT-Id: 520A-0030-687
MAP LOCATION INFORMATION		ADDRESS CHANGE INFORMATION		
Site location mapped by: ADDRESS MATCHING		Revised street: NO CHANGE		
Approximate distance from property: 1953 feet to the W		Revised zip code: 14201		
Source of Spill: COMMERCIAL/INDUSTRIAL		Spiller: GEORGE PETERSON - LAMAR ADVERTISING	Spiller Phone: (716) 252-5791	
Notifier Type: Responsible Party		Notifier Name: BARBARA JERIORO	Notifier Phone: (716) 851-7220	
Caller Name:		Caller Agency: ELMWOOD TANK	Caller Phone: (716) 694-0106	
DEC Investigator: FXGALLEG	Contact for more spill info:		Contact Person Phone:	

Category: Possible petroleum release with minimal potential for fire/explosion (indoors or outdoors), drinking water contamination, or releases to surface waters, known releases with no potential for damage, or non-petroleum/non-hazardous spills.

Class: Willing RP - No DEC Field Response - Corrective Action Initiated or Completed by RP or Other Agency

Spill Date	Date Cleanup Ceased	Cause of Spill	Meets Cleanup Standards		Penalty Recommended	
09/25/1997		OTHER	YES		NO	
Material Spilled	Material Class	Quantity Spilled	Units	Quantity Recovered	Units	Resource(s) Affected
UNKNOWN PETROLEUM	PETROLEUM	0	GALLONS	0	GALLONS	SOIL

Caller Remarks:

ANALYTICAL RESULTS FROM TANK REMOVAL >STARS SEE ATTACHED

DEC Investigator Remarks:

Prior to Sept, 2004 data translation this spill Lead_DEC Field was "FG"

10/22/97 CALLED LAMAR ADVERTISING (GEORGE PETERSON). HE SAID HE HASN'T RECEIVED ANALYTICAL DATA. I TOLD HIM ADDITIONAL WORK WILL BE REQUIRED BASED ON THE ANALYTICAL SUBMITTED BY ELMWOOD TANK. HE SAID HE NEVER USED A DIESEL OR FUEL OIL UST, ONLY GASOLINE. I TOLD HIM I WILL SEND HIM A LETTER WITH REQUIREMENTS. HE ASKED THAT WE CALL ELMWOOD TANK.

10/22/97 SPOKE TO JOE AT ELMWOOD TANK. I ASKED WHY HE ANALYZED FOR 8270 AND HE WAS NOT SURE. I TOLD HIM ADDITIONAL WORK WILL BE REQUIRED.

10/28/97 ELMWOOD TANK, JOE, CALLED AND SAID THAT HE WILL COLLECT BORE SAMPLES FROM THE FORMER EXCAVATION FOR 8270 TCLP. HE THINKS THE MATERIAL IS FILL FROM THE 1920'S. HE WILL SEND IN RESULTS.

11/20/97 RECD RESULTS FROM RESAMPLING. TCLP 8270 BELOW STARS. NO FURTHER WORK REQUIRED. SITE CAN BE CLOSED.

Map Identification Number 64 **BEHIND BARCELONA AND PEARL BAR**



414 PEARL STREET

BUFFALO, NY

Spill Number: 1101577

Close Date: 05/12/2011

TT-Id: 520A-0263-848

MAP LOCATION INFORMATION

Site location mapped by: ADDRESS MATCHING
 Approximate distance from property: 1988 feet to the S

ADDRESS CHANGE INFORMATION

Revised street: NO CHANGE
 Revised zip code: 14202

Source of Spill: COMMERCIAL/INDUSTRIAL
 Notifier Type: Citizen
 Caller Name:
 DEC Investigator: FXGALLEG

Spiller:
 Notifier Name:
 Caller Agency:
 Contact for more spill info:

Spiller Phone:
 Notifier Phone:
 Caller Phone:
 Contact Person Phone: (716) 332-6900

Category: Possible petroleum release with minimal potential for fire/explosion (indoors or outdoors), drinking water contamination, or releases to surface waters, known releases with no potential for damage, or non-petroleum/non-hazardous spills.
 Class: Willing RP - No DEC Field Response - Corrective Action Initiated or Completed by RP or Other Agency

Spill Date	Date Cleanup Ceased	Cause of Spill	Meets Cleanup Standards		Penalty Recommended	
05/01/2011		OTHER	NO		NO	

Material Spilled	Material Class	Quantity Spilled	Units	Quantity Recovered	Units	Resource(s) Affected
COOKING GREASE	OTHER	0	GALLONS	0	GALLONS	SOIL


Caller Remarks:

COOKING GREASE IS BEING SPILLED. CALLER NOTICED A COUPLE OF WEEKS AGO.

DEC Investigator Remarks:

5/12/11 FG REFERRED SPILL REPORT TO THE DIVISION OF LAW ENFORCEMENT FOR FOLLOW UP AS IT IS A GREASE SPILL. NO FURTHER ACTION POSSIBLE. CLOSED.

ELECTRONIC FILE ONLY.

Map Identification Number 65 	DEMOLITION SITE 295 MARYLAND STREET	BUFFALO, NY	Spill Number: 0075664	Close Date: 04/03/2001 TT-Id: 520A-0028-612
MAP LOCATION INFORMATION Site location mapped by: ADDRESS MATCHING Approximate distance from property: 2018 feet to the WNW		ADDRESS CHANGE INFORMATION Revised street: NO CHANGE Revised zip code: 14201		
Source of Spill: COMMERCIAL/INDUSTRIAL	Spiller: LAMAR ADVERTIZING	Spiller Phone:		
Notifier Type: Other	Notifier Name:	Notifier Phone:		
Caller Name: ELVY BENTON	Caller Agency: AFI ENVIRONMENTAL	Caller Phone: (716) 283-7645		
DEC Investigator: JFOTTO	Contact for more spill info: ELVY BENTON	Contact Person Phone: (716) 622-1470		

Category: Known petroleum or hazardous material release with minimal potential for fire/explosion (indoors or outdoors), drinking water contamination, or releases to surface waters.
 Class: Willing RP - DEC Field Response - Corrective Action Initiated, Taken Over, or Completed by RP or Other Agency

Spill Date	Date Cleanup Ceased	Cause of Spill	Meets Cleanup Standards		Penalty Recommended		
03/01/2001		UNKNOWN	YES		NO		
Material Spilled		Material Class	Quantity Spilled	Units	Quantity Recovered	Units	Resource(s) Affected
GASOLINE		PETROLEUM	0	GALLONS	0	GALLONS	SOIL

Caller Remarks:

DISCOVERED 100-GAL. UST DURING DEMOLITION PROJECT. ODORS IN EXCAVATION DURING REMOVAL OF THAT TANK. SAMPLING WAS DONE ON THE EXCAVATION.

DEC Investigator Remarks:

Prior to Sept, 2004 data translation this spill Lead_DEC Field was "JFO"
 03/15/01 JFO ON SITE, NO ONE AVAILABLE. CALL TO ELVY BENTON OF AFI ENVIRONMENTAL 283-7645 CELL PH 622-1470. HE COLLECTED SOIL SAMPLES FROM THE BOTTOM OF THE EXCAVATION AND THE 4 SIDEWALLS. ANALYZE FOR 8021 AND 8270 STARS. THE CONTAMINATED SOIL WAS ALSO SAMPLED FOR DISPOSAL. RESULTS TO FOLLOW.

03/19/01 JFO RECEIVED ANALYTICAL RESULTS FOR THE SOIL PILE. THE PILE IS NON HAZARDOUS AND WILL BE DISPOSED. THE OTHER ANALYTICAL TO FOLLOW.

04/02/01 JFO RECEIVED THE CLOSURE REPORT WITH THE ANALYTICAL AND DISPOSAL RECEIPTS. THE ANALYTICAL IS BELOW TAGMS. NO FURTHER ACTION REQUIRED.

closure letter sent 4/5/01 to lamar and cc: cambria contracting.

CLOSED

Map Identification Number 66



TAPESTRY CHARTER SCHOOL
 10 DAYS PARK

BUFFALO, NY

Spill Number: 0911950

Close Date: 03/08/2010
 TT-Id: 520A-0250-811

MAP LOCATION INFORMATION

Site location mapped by: ADDRESS MATCHING
 Approximate distance from property: 2062 feet to the WNW

ADDRESS CHANGE INFORMATION

Revised street: NO CHANGE
 Revised zip code: 14201

Source of Spill: COMMERCIAL/INDUSTRIAL Spiller: UNKNOWN Spiller Phone:
 Notifier Type: Other Notifier Name: Notifier Phone:
 Caller Name: Caller Agency: Caller Phone:
 DEC Investigator: FXGALLEG Contact for more spill info: JOHN KOLAGA, ATTORNEY Contact Person Phone: (716) 858-3760

Category: Investigation indicates there was no spill.
 Class: Any Type of RP, Including No RP - DEC Field Response - Corrective Action Not Required or Not Possible

Spill Date	Date Cleanup Ceased	Cause of Spill	Meets Cleanup Standards	Penalty Recommended
11/18/2009		UNKNOWN	NO	NO

Material Spilled	Material Class	Quantity Spilled	Units	Quantity Recovered	Units	Resource(s) Affected
#6 FUEL OIL	PETROLEUM	0	GALLONS	0	GALLONS	SOIL


Caller Remarks:

info received - showed possibly a spill - city of buffalo owns the building - 10" of 10000 gal tank fuel oil dissappeared

DEC Investigator Remarks:

2/11/10 FG SITE INSPECTION. BOILER ROOM HAD NO ODOR OR EVIDENCE OF A SPILL. SUMP IN BOILER ROOM HAD NO EVIDENCE OF A SPILL OF PETROLEUM, ONLY WATER PRESENT.
 FG SPOKE TO JOHN HEFFRON WITH THE CITY OF BUFFALO. HE SAID HE HAD ELMWOOD TANK TIGHTNESS TEST THE UST TODAY AND IT PASSED. THE CAUSE OF THE 10 INCH DROP IN PRODUCT IS UNKNOWN BUT NO SPILL IS EVIDENT.
 TIGHTNESS TEST TO BE PROVIDED TO THE DEPT. NO FURTHER ACTION IS NECESSARY.

3/8/10 THE CITY OF BUFFALO PROVIDED THE TIGHTNESS TEST FOR THE 10,000 GALLON HEATING OIL UST AT THE PROPERTY AND THE RESULTS INDICATE A PASS. NO FURTHER WORK IS REQUIRED. THE SITE IS CLOSED.

Map Identification Number 67 **DAYS PARK SCHOOL**
 10 DAYS PARK

BUFFALO, NY

Spill Number: 0911848

Close Date: 02/11/2010
 TT-Id: 520A-0250-810

MAP LOCATION INFORMATION

Site location mapped by: ADDRESS MATCHING
 Approximate distance from property: 2062 feet to the WNW

ADDRESS CHANGE INFORMATION

Revised street: NO CHANGE
 Revised zip code: 14201

Source of Spill: INSTITUTIONAL, EDUC, GOV, OTHER	Spiller: BUFFALO BOARD OF EDUCATION	Spiller Phone:
Notifier Type: Citizen	Notifier Name:	Notifier Phone:
Caller Name:	Caller Agency:	Caller Phone:
DEC Investigator: FXGALLEG	Contact for more spill info:	Contact Person Phone:

Category: Investigation indicates there was no spill.
 Class: Willing RP - No DEC Field Response - Corrective Action Initiated or Completed by RP or Other Agency

Spill Date	Date Cleanup Ceased	Cause of Spill	Meets Cleanup Standards	Penalty Recommended
02/01/2010		UNKNOWN	NO	NO

Material Spilled	Material Class	Quantity Spilled		Quantity Recovered		Resource(s) Affected
		Units		Units		
#2 FUEL OIL	PETROLEUM	0	GALLONS	0	GALLONS	SOIL

Caller Remarks:

Caller claims tank dropped 20 inches in a day. Claims basement smells like oil.

DEC Investigator Remarks:

2/8/10 FG SPOKE TO JOHN HANNON WITH THE CITY OF BUFFALO 851-5275. HE SAID THE OPERATING ENGINEER NOTICED A DROP OF PRODUCT IN NOVEMBER AND THEY FOUND OUT ABOUT IT JUST RECENTLY. THEY ARE HAVING SENECA TANK TEST THE UST AND WILL PROVIDE US WITH THE RESULTS. MR. HANNON SAID THERE IS NO ODOR PRESENT AND NO PRODUCT IN SUMPS OR EVIDENT ANYWHERE.

2/11/10 FG SITE INSPECTION. NO PETROLEUM SPILL EVIDENT. SPILL 0911950 OPENED. REFER TO SPILL 0911950.

THIS SPILL IS CLOSED.

ELECTRONIC FILE ONLY.

Map Identification Number 68



COMMERCIAL BUILDING
 477-481 ELLICOTT STREET

BUFFALO, NY

Spill Number: 0275248

Close Date: 08/20/2002
 TT-Id: 520A-0036-132

MAP LOCATION INFORMATION

Site location mapped by: MANUAL MAPPING (3)
 Approximate distance from property: 2122 feet to the SE

ADDRESS CHANGE INFORMATION

Revised street: NO CHANGE
 Revised zip code: 14203

Source of Spill: COMMERCIAL/INDUSTRIAL	Spiller: ROCCO TERMINI - BURKE BROS. BUILDERS	Spiller Phone: (716) 646-0047
Notifier Type: Other	Notifier Name:	Notifier Phone:
Caller Name: DOUG REID	Caller Agency: LCS	Caller Phone: (716) 845-6145
DEC Investigator: JFOTTO	Contact for more spill info:	Contact Person Phone:

Category: Known petroleum or hazardous material release with minimal potential for fire/explosion (indoors or outdoors), drinking water contamination, or releases to surface waters.

Class: Willing RP - DEC Field Response - Corrective Action Initiated, Taken Over, or Completed by RP or Other Agency

Spill Date	Date Cleanup Ceased	Cause of Spill	Meets Cleanup Standards		Penalty Recommended	
08/01/2002		UNKNOWN	NO		NO	

Material Spilled	Material Class	Quantity Spilled		Quantity Recovered		Resource(s) Affected
		Units		Units		
DIESEL	PETROLEUM	0	GALLONS	0	GALLONS	SOIL

Caller Remarks:

DURING PHASE II ENVIRONMENTAL ASSESSMENT, MINOR EXCEEDANCES DISCOVERED IN NARROW ALLEY BEHIND COMMERCIAL BLDG.

DEC Investigator Remarks:

Prior to Sept, 2004 data translation this spill Lead_DEC Field was "JFO"

08/14/02 JFO TELCON WITH DOUG REID OF LCS. HE WILL FORWARD THE REPORT TODAY.

08/15/02 JFO REC'D THE PHASE II REPORT. ONLY ONE SAMPLE RESULT FOR SVOC WERE SLIGHTLY ABOVE TAGMS. WE WILL REQUIRE NO REMEDIATION AT THIS TIME. THE SITE IS INACTIVE. LETTER SENT TO BURKE BROTHERS BUILDERS.

CLOSED

Map Identification Number 69



WILSON MOLINA RESIDENCE

155 WHITNEY PLACE

BUFFALO, NY

Spill Number: 9001514

Close Date: 06/06/1990

TT-Id: 520A-0030-662

MAP LOCATION INFORMATION

Site location mapped by: MANUAL MAPPING (3)

Approximate distance from property: 2248 feet to the W

ADDRESS CHANGE INFORMATION

Revised street: NO CHANGE

Revised zip code: 14201

Source of Spill: UNKNOWN	Spiller: NONE	Spiller Phone:
Notifier Type: Citizen	Notifier Name:	Notifier Phone:
Caller Name: WILSON MOLINA	Caller Agency: CITIZEN	Caller Phone: (716) 855-2476
DEC Investigator: LYONS	Contact for more spill info:	Contact Person Phone:

Spill Date	Date Cleanup Ceased	Cause of Spill	Meets Cleanup Standards		Penalty Recommended	
05/07/1990	05/17/1990	UNKNOWN	UNKNOWN		NO	

Material Spilled	Material Class	Quantity Spilled	Units	Quantity Recovered	Units	Resource(s) Affected
UNKNOWN PETROLEUM	PETROLEUM	0	UNKNOWN	0	UNKNOWN	AIR

Caller Remarks:

CHEMICAL FUMES ENTERING BASEMENT THROUGH FOUNDATION CRACKS

DEC Investigator Remarks:

Prior to Sept, 2004 data translation this spill Lead_DEC Field was "MEL"

05/08/90: MEL INSPECTIOON. TOOK HNU READINGS IN BASEMENT AND FIRST FLOOR. DID NOT OBTAIN ANY READINGS ABOVE BACKGROUND. INSTRUCTED MR. MOLINA TO CALL DEC WHEN FUMES WERE PRESENT IN HOUSE.

05/14/90: MEL TELCON WITH BUFFALO NARCOTICS BUREAU. SPOKE WITH RON JABKUSIK. INFORMED HIM OF SITUATION, THAT WE FOUND NOTHING AT INSPECTION. HE SAID INFORMATION WOULD BE PASSED ON, AND SITUATION CHECKED.

05/17/90: MEL/TED INSPECTION. OBTAINED NO READINGS WITH H.NU AND MSA 260 IN BASEMENT, 1ST FLOOR, AND AT REAR OF HOUSE. LARGE HOLE OBSERVED IN SANITARY LINE OBSERVED. NO EVIDENCE OF DUMPING OBSERVED.

Map Identification Number 70 **EMPTY HARDWARE STORE**
 221-225 VIRGINIA

BUFFALO, NY

Spill Number: 0485430

Close Date: 01/18/2005
 TT-Id: 520A-0036-138

MAP LOCATION INFORMATION

Site location mapped by: MANUAL MAPPING (3)
 Approximate distance from property: 2256 feet to the WSW

ADDRESS CHANGE INFORMATION

Revised street: 223 VIRGINIA ST
 Revised zip code: 14201

Source of Spill: UNKNOWN	Spiller:	Spiller Phone:
Notifier Type: Federal Government	Notifier Name: MST3 PAULUS	Notifier Phone: (800) 424-8802
Caller Name: JOSEPH FALZONE	Caller Agency: CITIZEN	Caller Phone: (716) 855-3174
DEC Investigator: FXGALLEG	Contact for more spill info:	Contact Person Phone:

Spill Date	Date Cleanup Ceased	Cause of Spill	Meets Cleanup Standards		Penalty Recommended	
01/01/2005		UNKNOWN	NO		NO	

Material Spilled	Material Class	Quantity Spilled	Units	Quantity Recovered	Units	Resource(s) Affected
UNKNOWN MATERIAL	OTHER	0	GALLONS	0	GALLONS	SOIL

Caller Remarks:

NRC REPORTED THAT AN OLD EMPTY HARDWARE STORE APPEARS TO HAVE MATERIAL LEAKING OUT OF THE SIDE. THE MATERIAL IS BEING RELEASED ONTO THE GROUND AND KILLING THE GRASS IN A 10 X 20 FT AREA. CALLER REPORTED THAT THE MATERIAL WAS NOTICED LEAKING SEVERAL MONTHS AGO, HOWEVER THE AREA SEEMS TO BE GETTING LARGER.


DEC Investigator Remarks:

1/12/05 FG SITE INSPECTION. MATERIAL PRESENT ON THE GRASS ALONG THE SIDE OF THE BUILDING. IT IS NOT A PETROLEUM BECAUSE IT DOES NOT SHEEN. IT HAS NO ODOR AND IS ONLY ON THE SURFACE. THE MATERIAL HAS NOT PENETRATED TO THE SOIL. THE MATERIAL IS UNKNOWN.

1/13/05 CONTACTED THE CITY OF BUFFALO REAL PROPERTY OFFICE AND THE OWNER IS: REO ACCEPTANCE CORP, LTD, ATTN C/O IMA EQUITIES INC., 1740 HERTEL, BUFFALO, NY 14216 PHONE 446-5532.

FG CONTACTED IMA EQUITIES AND SPOKE TO ALEX KLEYMAN WHO SAID HE WILL HAVE SOMEONE MEET ME ON SITE TODAY OR FRIDAY AND AT THE LATEST MONDAY. HE WILL CALL ME BACK AND LET ME KNOW WHEN.

1/14/05 FG SITE INSPECTION. MET RENE FINKAS AND WE INSPECTED THE PROPERTY. NOTHING WAS STORED INSIDE THE BUILDING, LEAKING OUT. THE MATERIAL ON TOP OF THE SOIL WAS NOT AN OIL OF ANY SORT. THERE WAS NO SHEEN ON THE PONDED WATER AND THERE WAS NO ODOR. THE BLACK MATERIAL WAS ONLY FOUND ON TOP OF THE GRASS, NOT AT ALL IMPACTING THE SOIL. IT LOOKED LIKE A NATURAL ORGANIC MATERIAL. MR. FINKAS SAID HE WOULD PICK IT UP AND PROPERLY DISPOSE OF THE MINOR AMOUNT OF MATERIAL. THE SITE IS CLOSED WITH NO FURTHER ACTION NECESSARY.

Map Identification Number 71 **BUFFALO GENERAL HOSPITAL**
 999 MAIN STREET

BUFFALO, NY

Spill Number: 9508300

Close Date: 10/30/1995
 TT-Id: 520A-0030-774

MAP LOCATION INFORMATION

Site location mapped by: ADDRESS MATCHING
 Approximate distance from property: 2326 feet to the NE

ADDRESS CHANGE INFORMATION

Revised street: NO CHANGE
 Revised zip code: 14203

Source of Spill: INSTITUTIONAL, EDUC, GOV, OTHER
 Notifier Type: Other
 Caller Name: CHARLES PETTIT
 DEC Investigator: RMCROSSE

Spiller: NONE
 Notifier Name:
 Caller Agency: TVGA ENGINEERING
 Contact for more spill info:

Spiller Phone:
 Notifier Phone:
 Caller Phone: (716) 662-9366
 Contact Person Phone:

Category: Investigation indicates there was no spill.
 Class: Any Type of RP Including No RP - No DEC Field Response - Corrective Action by Spill Response Not Required

Spill Date	Date Cleanup Ceased	Cause of Spill	Meets Cleanup Standards		Penalty Recommended	
10/01/1995		OTHER	YES		NO	


Material Spilled	Material Class	Quantity Spilled		Quantity Recovered		Resource(s) Affected
		Units		Units		
UNKNOWN MATERIAL	OTHER	0	GALLONS	0	GALLONS	SOIL

Caller Remarks:

LETTER RECEIVED FROM TVGA NOTIFYING DEC OF DEMOLITION / CONSTRUCTION ACTIVITIES ON-SITE. NO SPILLAGE NOTED

DEC Investigator Remarks:

Prior to Sept, 2004 data translation this spill Lead_DEC Field was "RMC"
 RMC/FILE DUPLICATE FILE SEE 9500234 CLOSE OUT

Map Identification Number 72 **CHANNEL 2 BUILDING**
 201 BLOCK OF DELAWARE AVE

BUFFALO, NY

Spill Number: 0905199

Close Date: 08/05/2009
 TT-Id: 520A-0231-713

MAP LOCATION INFORMATION

Site location mapped by: MANUAL MAPPING (5)
 Approximate distance from property: 2336 feet to the SSW

ADDRESS CHANGE INFORMATION

Revised street: NO CHANGE
 Revised zip code: 14202

Source of Spill: COMMERCIAL/INDUSTRIAL
 Notifier Type: Citizen
 Caller Name:
 DEC Investigator: TDJOHNSO

Spiller:
 Notifier Name:
 Caller Agency:
 Contact for more spill info:

Spiller Phone:
 Notifier Phone:
 Caller Phone:
 Contact Person Phone:

Spill Date	Date Cleanup Ceased	Cause of Spill	Meets Cleanup Standards	Penalty Recommended
08/01/2009		UNKNOWN	NO	NO

Material Spilled	Material Class	Quantity Spilled	Units	Quantity Recovered	Units	Resource(s) Affected
UNKNOWN MATERIAL	OTHER	0	UNKNOWN	0	UNKNOWN	

Caller Remarks:

CALLER IN E-MAIL TO FIRE INVESTIGATOR OFFICE CLAIMS NUMEROUS HAZMAT DRUMS ARE STORED AT THE ABOVE LOCATION. NO OTHER INFORMATION WAS GIVE.

DEC Investigator Remarks:

08/05/09 TDJ TOM CORBETT WENT TO SITE TO INSPECT DRUMS AND FOUND THAT CONTENTS WAS USABLE BOILER FLUIDS AND OTHER CHEMICALS. THEY WERE STORED IN AN EMPLOYEE AREA AND WERE ADVISED TO MOVE THEM TO A MORE SECURE AREA.

NO FURTHER ACTION
 FILE CLOSED TO ELECTRONIC ONLY

Map Identification Number 73 **IHRIG RESIDENCE**
 71 NORTH STREET

BUFFALO, NY

Spill Number: 9503436

Close Date: 06/20/1995
 TT-Id: 520A-0030-714

MAP LOCATION INFORMATION
 Site location mapped by: ADDRESS MATCHING
 Approximate distance from property: 2398 feet to the NNE

ADDRESS CHANGE INFORMATION
 Revised street: NO CHANGE
 Revised zip code: 14201

Source of Spill: PRIVATE DWELLING
 Notifier Type: Other
 Caller Name: CARMEN COSTA
 DEC Investigator: SACALAND

Spiller: JOHN IHRIG
 Notifier Name:
 Caller Agency: COMPLETE ENVIRONMENTAL
 Contact for more spill info:

Spiller Phone: (716) 883-5550
 Notifier Phone:
 Caller Phone: (716) 825-6666
 Contact Person Phone:

Category: Known petroleum or hazardous material release with minimal potential for fire/explosion (indoors or outdoors), drinking water contamination, or releases to surface waters.
 Class: Willing RP - No DEC Field Response - Corrective Action Initiated or Completed by RP or Other Agency

Spill Date	Date Cleanup Ceased	Cause of Spill	Meets Cleanup Standards	Penalty Recommended
06/01/1995	06/20/1995	OTHER	NO	NO

Material Spilled	Material Class	Quantity Spilled	Units	Quantity Recovered	Units	Resource(s) Affected
#2 FUEL OIL	PETROLEUM	0	UNKNOWN	0	UNKNOWN	SOIL

Caller Remarks:

CONFIRMATORY SAMPLE RESULTS EXCEED GUIDANCE VALUES.

DEC Investigator Remarks:

Prior to Sept, 2004 data translation this spill Lead_DEC Field was "SAC"
 06/20/95: ANALYTICAL RESULTS FOR EXCAVATION SAMPLES INDICATE LOW-LEVEL EXCEEDANCES, INACTIVE LETTER SENT.

Map Identification Number 74	FUMES IN BASEMENT	Spill Number: 9107557	Close Date: 11/22/1993
	158 PROSPECT AVENUE	BUFFALO, NY	TT-Id: 520A-0030-673

MAP LOCATION INFORMATION

Site location mapped by: ADDRESS MATCHING
 Approximate distance from property: 2468 feet to the WSW

ADDRESS CHANGE INFORMATION

Revised street: NO CHANGE
 Revised zip code: 14201

Source of Spill: UNKNOWN	Spiller: UNKNOWN	Spiller Phone:
Notifier Type: Affected Persons	Notifier Name:	Notifier Phone:
Caller Name: MARY ANNE CAMPBELL	Caller Agency: CITIZEN	Caller Phone: (716) 856-1297
DEC Investigator: SORGI	Contact for more spill info:	Contact Person Phone:

Category: Investigation indicates there was no spill.
 Class: Any Type of RP, Including No RP - DEC Field Response - Corrective Action Not Required or Not Possible

Spill Date	Date Cleanup Ceased	Cause of Spill	Meets Cleanup Standards	Penalty Recommended
10/01/1991	11/22/1993	UNKNOWN	UNKNOWN	NO

NO MATERIAL INFORMATION GIVEN FOR THIS SPILL

Caller Remarks:CALLER COMPLAINS OF CHEMICAL LIKE SMELL IN BASEMENT. ONGOING FOR ONE YEAR

DEC Investigator Remarks:

Prior to Sept, 2004 data translation this spill Lead_DEC Field was "MJS"

10/15/91: MJS TELECON WITH JIM CARUSO. BSA HAS INSPECTED AREA AND FOUND SOLVENT LIKE SMELL IN BASEMENT COMING FROM SUMP. NO ODORS IN SEWERS. MRS CAMPBELL LIVES BEHIND A CARWASH.

10/15/91: MJS SITE VISIT. MRS CAMPBELL NOT AT HOME.

10/16/91: MJS CONTACTED MRS CAMPBELL. ODOR HAS DISSIPATED BY TODAY. ASKED HER TO CONTACT OFFICE WHEN ODOR OCCURS AGAIN. MJS TO TAKE SAMPLE FROM SUMP IN BASEMENT.

11/05/91: MJS/MRS. CAMPBELL/TELECON - COMPLAINED OF VERY STRONG ODOR. MJS/SITE HNU READING IN BASEMENT 0-5 PPM. NO DISTINGUISHABLE ODOR. ADVISED HER TO CALL IF ODOR RECURS.

11/22/93: MJS REVIEWED FILE. NO FURTHER COMPLAINTS RECEIVED. NO FURTHER ACTION REQUIRED. MJS TO CLOSE FILE.

09/29/95: This is additional information about material spilled from the translation of the old spill file: CHEMICAL ODORS.

Map Identification Number 75**WATERFRONT PRINTING**
WATERFRONT PRINTING

BUFFALO, NY

Spill Number: 9107761**Close Date: 01/22/1993**
TT-Id: 520A-0036-131

MAP LOCATION INFORMATION

Site location mapped by: ADDRESS MATCHING

Approximate distance from property: 2496 feet to the WSW

ADDRESS CHANGE INFORMATION

Revised street: 170 PROSPECT AVENUE

Revised zip code: 14201

Source of Spill: UNKNOWN
Notifier Type: Affected Persons
Caller Name: ROBERT PURDY
DEC Investigator: SORGISpiller: UNKNOWN
Notifier Name:
Caller Agency: ENVIRONMENTAL ASSESSMENTS
Contact for more spill info:Spiller Phone:
Notifier Phone:
Caller Phone: (716) 885-7228
Contact Person Phone:-----
Category: Known petroleum or hazardous material release with minimal potential for fire/explosion (indoors or outdoors), drinking water contamination, or releases to surface waters.

Class: Unknown RP - DEC Field Response - DEC Corrective Action Required

Spill Date	Date Cleanup Ceased	Cause of Spill	Meets Cleanup Standards		Penalty Recommended	
10/01/1991	01/22/1993	UNKNOWN	UNKNOWN		NO	
Material Spilled	Material Class	Quantity Spilled	Units	Quantity Recovered	Units	Resource(s) Affected
UNKNOWN PETROLEUM	PETROLEUM	0	UNKNOWN	0	UNKNOWN	AIR

Caller Remarks:

STRONG ODOR OF SOLVENTS IN BASEMENT AT 170 PROSPECT AVE. **HANDLED UNDER SPILL #9107557 - SEE THAT SPILL NO.**

DEC Investigator Remarks:

Prior to Sept, 2004 data translation this spill Lead_DEC Field was "MJS"
 01/22/93: MJS LOCATED FILE. SPILL WAS HANDLED UNDER SPILL #9107557. REFER TO THAT SPILL NUMBER FOR FURTHER INFORMATION.

09/29/95: This is additional information about material spilled from the translation of the old spill file: SOLVENT ODOR.

Map Identification Number 76 **PARKING RAMP** **Spill Number: 0275213** **Close Date: 01/07/2003**
 111 WEST HURON STREET BUFFALO, NY TT-Id: 520A-0028-148

MAP LOCATION INFORMATION
 Site location mapped by: ADDRESS MATCHING
 Approximate distance from property: 2533 feet to the SSW

ADDRESS CHANGE INFORMATION
 Revised street: NO CHANGE
 Revised zip code: 14201

Source of Spill: COMMERCIAL/INDUSTRIAL	Spiller: LINDA FARLEY - GENERAL SERVICES ADMIN.	Spiller Phone: (716) 551-4588 ext. 2
Notifier Type: Responsible Party	Notifier Name:	Notifier Phone:
Caller Name: LINDA FARLEY	Caller Agency: GENERAL SERVICES ADMIN.	Caller Phone: (716) 551-4588 ext. 2
DEC Investigator: RMCROSSE	Contact for more spill info: LINDA FARLEY	Contact Person Phone: (716) 551-4588 ext. 2

Category: Known petroleum or hazardous material release with minimal potential for fire/explosion (indoors or outdoors), drinking water contamination, or releases to surface waters.
 Class: Willing RP - DEC Field Response - Corrective Action Initiated, Taken Over, or Completed by RP or Other Agency

Spill Date	Date Cleanup Ceased	Cause of Spill	Meets Cleanup Standards		Penalty Recommended	
07/23/2002		UNKNOWN	YES		NO	

Material Spilled	Material Class	Quantity Spilled	Units	Quantity Recovered	Units	Resource(s) Affected
OTHER The following material was dropped or revised by the NYS DEC. Call Toxics Targeting for more information	PETROLEUM	0	GALLONS	0	GALLONS	SOIL
OTHER PETROLEUM	UNKNOWN	0	GALLONS	0	GALLONS	

Caller Remarks:

CALLER SAID (#21 OIL) SNOW MELT SYSTEM IS LEAKING OIL - RUNNING DOWN RAMP. ELMWOOD TANK & PIPING IS CONTAINING OIL & CLEANING UP WHAT THEY CAN. CALLER CONCERNED OIL IS RUNNING INTO SOIL UNDER RAMP.


DEC Investigator Remarks:

Prior to Sept, 2004 data translation this spill Lead_DEC Field was "RMC"
 07/24/2002 RMC/LINDA FARLEY/MICHAEL KING/SITE. OIL IN THERMAL SNOW MELT SYSTEM IS LEAKING. POTENTIALLY FROM 1/4 TURN BALL ISOLATION VALVES. RMC WENT OVER SEVERAL OPTION. THEY WILL CONSIDER AND GET BACK TO DEC. UPDATE 8/15/02

08/26/02 RMC/FILE. LEFT MESSAGE FOR LINDA FARLEY TO CALL, CALL DUE 8/31/02

10/01/02 RMC/FILE. DID RECEIVE A CALL BACK THEY ARE WORKING ON A REPORT, DUE 12/1/02

01/07/03 RMC/FILE. NEVER RECEIVED A WRITTEN REPORT. THE THE GSA REPORTED VERBALLY THAT THE SYSTEM WAS TESTED BY FLEISCHMANN SERCIVE CORP, NO LEAKS WERE FOUND, FURTHER RMC HAS CHECKED THE RAMP SEVERAL TIMES IN THE LAST 6 MONTHS AND FOUND NO FURTHER PROBLEM, NO ACTION REQUIRED, CLOSE OUT

Map Identification Number 77 	ROSWELL PARK CANCER INST CARLTON STREET	BUFFALO, NY	Spill Number: 9975440	Close Date: 03/27/2000 TT-Id: 520A-0036-117
MAP LOCATION INFORMATION		ADDRESS CHANGE INFORMATION		
Site location mapped by: MANUAL MAPPING (5)		Revised street: CARLTON ST		
Approximate distance from property: 2539 feet to the ENE		Revised zip code: 14203		
Source of Spill: INSTITUTIONAL, EDUC, GOV, OTHER	Spiller: AL GUSTAFSON - ROSWELL PARK CANCER INST		Spiller Phone: (716) 845-5866	
Notifier Type: Other	Notifier Name:		Notifier Phone:	
Caller Name: BHAVESH KAMDAR	Caller Agency: IT CORP		Caller Phone: (716) 568-9066	
DEC Investigator: RMCROSSE	Contact for more spill info: AL GUSTAFSON		Contact Person Phone: (716) 845-5886	

Category: Known or probable release, where, without action, there is a potential for a fire/explosion hazard (indoors or outdoors), contamination of drinking water supplies, or significant release to surface waters.

Class: Willing RP - No DEC Field Response - Corrective Action Initiated or Completed by RP or Other Agency

Spill Date	Date Cleanup Ceased	Cause of Spill	PBS # Involved		Meets Cleanup Standards		Penalty Recommended
10/02/1998		UNKNOWN	9-		NO		NO
Material Spilled	Material Class	Quantity Spilled	Units	Quantity Recovered	Units	Resource(s) Affected	
DIESEL	PETROLEUM	0	GALLONS	0	GALLONS	SOIL	

Caller Remarks:

CONTAMINATION NOTED DURING TANK REMOVAL, SPILLS NOT NOTIFIED AT TIME OF REMOVAL, TANK NUMBER 107

DEC Investigator Remarks:

Prior to Sept, 2004 data translation this spill Lead_DEC Field was "RMC"

09/28/99: RMC REVIEWED REPORT, SPILLS NOT NOTIFIED AT TIME OF REMOVAL, UST NUMBER 107, RESULTS SHOW CONTAMINATION, REQUIRES FURTHER ASSESSMENT AND REMEDIATION, PLAN SUBMITTED, OK TO START, REPORT DUE 1/1/00

01/21/99: RMC TELECON RORY WOODMANSEE, CAND S 315-455-2000, ANOTHER CONSULTANT HAS BEEN HIRED BY OGS, RMC AGAIN WENT OVER ASSESSMENT REQUIREMENTS, REPORT DUE 2/28/00

03/27/00: RMC REVIEWED REPORT, EXTENSIVE SAMPLING DONE AROUND FORMER UST PIT, ONLY MINOR EXCEEDANCES FOUND, NO FURTHER ACTION REQUIRED, INACTIVE

Map Identification Number 78



ROSWELL PARK CANCER INST
CARLTON STREET

BUFFALO, NY

Spill Number: 9975436

Close Date: 09/27/1999

TT-Id: 520A-0036-118

MAP LOCATION INFORMATION

Site location mapped by: MANUAL MAPPING (5)

Approximate distance from property: 2539 feet to the ENE

ADDRESS CHANGE INFORMATION

Revised street: NO CHANGE

Revised zip code: 14203

Source of Spill: INSTITUTIONAL, EDUC, GOV, OTHER

Notifier Type: Other

Caller Name: SARAH HOJNACKI

DEC Investigator: RMCROSSE

Spiller: AL GUSTAFSON - ROSWELL PARK CANCER INST

Notifier Name:

Caller Agency: IT CORP.

Contact for more spill info:

Spiller Phone: (716) 845-5866

Notifier Phone:

Caller Phone: (518) 783-1996

Contact Person Phone:

Category: Known or probable release, where, without action, there is a potential for a fire/explosion hazard (indoors or outdoors), contamination of drinking water supplies, or significant release to surface waters.

Class: Willing RP - No DEC Field Response - Corrective Action Initiated or Completed by RP or Other Agency


Spill Date	Date Cleanup Ceased	Cause of Spill	PBS # Involved		Meets Cleanup Standards		Penalty Recommended
10/02/1998		UNKNOWN	9-125415		NO		NO
Material Spilled	Material Class	Quantity Spilled	Units	Quantity Recovered	Units	Resource(s) Affected	
DIESEL	PETROLEUM	0	GALLONS	0	GALLONS	SOIL	

Caller Remarks:

CONTAMINATION NOTED DURING TANK REMOVAL, SPILL NOT NOTIFIED AT TIME OF REMOVAL. TANK #110, 1K DIESEL

DEC Investigator Remarks:

Prior to Sept, 2004 data translation this spill Lead_DEC Field was "RMC"
 09/27/99: RMC REVIEWED REPORT, TANK # 110 1K DIESEL, SPILL NOTED UPON REMOVAL, SPILLS NOT NOTIFIED, NO INSPECTION OF TANK EXCAVATION, REPORT STATES THAT TANK WAS REMOVED ALONG WITH 90 TONS CONTAMINATED SOILS, DISPOSAL FILED UNDER 9875088, LEVELS WITHIN INACTIVE GUIDANCE, SENT INACTIVE LETTER

Map Identification Number 79 **ROSWELL PARK** **Spill Number: 8706549** **Close Date: 11/18/1987**
 666 ELM STREET BUFFALO, NY TT-Id: 520A-0036-123

MAP LOCATION INFORMATION
 Site location mapped by: MANUAL MAPPING (5)
 Approximate distance from property: 2539 feet to the ENE

ADDRESS CHANGE INFORMATION
 Revised street: NO CHANGE
 Revised zip code: 14203

Source of Spill: INSTITUTIONAL, EDUC, GOV, OTHER Spiller: ROSWELL PARK Spiller Phone: (716) 845-2300
 Notifier Type: Citizen Notifier Name: Notifier Phone:
 Caller Name: Caller Agency: Caller Phone:
 DEC Investigator: MXFRANKS Contact for more spill info: Contact Person Phone:

Spill Date	Date Cleanup Ceased	Cause of Spill	Meets Cleanup Standards		Penalty Recommended	
10/26/1987	11/18/1987	OTHER	UNKNOWN		NO	
Material Spilled	Material Class	Quantity Spilled	Units	Quantity Recovered	Units	Resource(s) Affected
GASOLINE	PETROLEUM	0	GALLONS	0	GALLONS	AIR

Caller Remarks:


NATIONAL FUEL GAS ON SCENE, TURNED OFF WATER HEATER & FURNACE. SUSPECT CO FUMES FROM FURNACE & HOT WATER HEATER.

DEC Investigator Remarks:

Prior to Sept, 2004 data translation this spill Lead_DEC Field was "MF"
 / / : MF 11/04/87 DEC TO INVESTIGATE.

/ / : 11/04/87 MF MET WITH AL GUSTAFSON (ROSWELL). LAST TIME DIGGING 2 WEEKS AGO, MICHIGAN & HIGH DID NOT NOTICE CONTAMINATION IN EXCAVATION.

/ / : MF 11/18/87 PAUL RODRIGEZE HAS NOT CONTACTED OFFICE APPEARENTLY COMPLAINT IS UNFOUNDED, HE WAS SCHEDULED TO CALL 11/4/87.

Map Identification Number 80	HURST BUILDING		Spill Number: 0375137	Close Date: 06/10/2003
	FRANKLIN & WEST HURON	BUFFALO, NY		TT-Id: 520A-0032-851
MAP LOCATION INFORMATION		ADDRESS CHANGE INFORMATION		
Site location mapped by: ADDRESS MATCHING		Revised street: FRANKLIN ST / W HURON ST		
Approximate distance from property: 2574 feet to the S		Revised zip code: 14202		
Source of Spill: COMMERCIAL/INDUSTRIAL		Spiller: MARK SWACHA - FOIT ALBERT ASSOCIATES	Spiller Phone:	
Notifier Type: Responsible Party		Notifier Name:	Notifier Phone:	
Caller Name: MARK SWACHA		Caller Agency: FOIT ALBERT ASSOCIATES	Caller Phone: (716) 856-3961	
DEC Investigator: FXGALLEG		Contact for more spill info: MARK SWACHA	Contact Person Phone: (716) 856-3961	

Category: Known petroleum or hazardous material release with minimal potential for fire/explosion (indoors or outdoors), drinking water contamination, or releases to surface waters.

Class: Willing RP - DEC Field Response - Corrective Action Initiated, Taken Over, or Completed by RP or Other Agency

Spill Date	Date Cleanup Ceased	Cause of Spill	Meets Cleanup Standards		Penalty Recommended	
06/10/2003		OTHER	NO		NO	

Material Spilled	Material Class	Quantity Spilled	Units	Quantity Recovered	Units	Resource(s) Affected
UNKNOWN PETROLEUM	PETROLEUM	0	GALLONS	0	GALLONS	SOIL

Caller Remarks:

FOIT ALBERT REMOVED AN OLD ABANDONED UST FROM THIS SITE THAT WAS RECENTLY DISCOVERED. EXCAVATION ANALYTICAL RESULTS ARE SLIGHTLY ABOVE TAGM 4046 FOR SEMIVOLATILES.

DEC Investigator Remarks:

Prior to Sept, 2004 data translation this spill Lead_DEC Field was "FG"
6/10/03 EXCAVATION ANALYTICAL RESULTS ARE SLIGHTLY ABOVE TAGM 4046 LEVELS. SITE WILL BE MADE INACTIVE. NO SOIL HAS BEEN REMOVED.



CLOSED STATUS HAZARDOUS SPILLS - MISC. SPILL CAUSES - EQUIPMENT FAILURE, HUMAN ERROR, TANK OVERFILL, DELIBERATE SPILL, TRAFFIC ACCIDENT, HOUSEKEEPING, ABANDONED DRUM, AND VANDALISM - IDENTIFIED WITHIN 1/2 MILE SEARCH RADIUS.
 All spills mapped and profiled within 1/4 mile. Between 1/4 mile and 1/2 mile search radius, spills reported to be greater than 100 units and spills reported in the NYSDEC Fall 1998 MTBE Survey are mapped and profiled. Spills reported to be less than 100 units are listed in a table at the end of this section.

Please Note: * - Compass directions can vary substantially for sites located very close to the subject property address.

Map Identification Number 81 **COLLANA BROTHERS TRUCK** **Spill Number: 9703770** **Close Date: 09/18/1998**
 SOUTH ELMWOOD AVENUE BUFFALO, NY TT-Id: 520A-0036-102

MAP LOCATION INFORMATION

Site location mapped by: MANUAL MAPPING (4)
 Approximate distance from property: 572 feet to the WSW

ADDRESS CHANGE INFORMATION

Revised street: NO CHANGE
 Revised zip code: 14201

Source of Spill: COMMERCIAL VEHICLE Spiller: CARMAN COLLANA - COLLANA BROTHERS Spiller Phone: (716) 741-3763
 Notifier Type: Fire Department Notifier Name: UNKNOWN Notifier Phone:
 Caller Name: RICHARD FURMAN Caller Agency: BUFFALO FIRE DEPARTMENT Caller Phone: (716) 851-5510
 DEC Investigator: JFOTTO Contact for more spill info: Contact Person Phone:

Category: Known petroleum or hazardous material release with minimal potential for fire/explosion (indoors or outdoors), drinking water contamination, or releases to surface waters.
 Class: Willing RP - DEC Field Response - Corrective Action Initiated, Taken Over, or Completed by RP or Other Agency

Spill Date	Date Cleanup Ceased	Cause of Spill	Meets Cleanup Standards		Penalty Recommended	
06/26/1997		EQUIPMENT FAILURE	YES		NO	

Material Spilled	Material Class	Quantity Spilled		Quantity Recovered		Resource(s) Affected
		Units		Units		
HYDRAULIC OIL	PETROLEUM	50.00	GALLONS	50.00	GALLONS	SOIL

Caller Remarks:

BROKEN HYDRAULIC LINE. APPROXIMATELY 50 FEET LONG. ON ROADWAY. FIRE DEPARTMENT AND SPILLER ON SCENE. CALLER DIDN'T KNOW WHO NOTIFIER OR SPILLER WAS. STORM AND SANITARY SEWERS BEING BLOCKED. SPEEDY DRI AND PADS BEING APPLIED. REQUESTING DEC RESPONSE.

DEC Investigator Remarks:

Prior to Sept, 2004 data translation this spill Lead_DEC Field was "JFO"

06/26/97 JFO ON SCENE MET W/TOM FITZPATRICK BFLO FD HAZMAT AND MR COLLANA RP. MR COLLANA HAS EQUIP TO CLEAN UP SPILL. I WILL REMAIN ON SCENE. ELMWOOD AVE CLOSED BOTH DIRECTIONS FROM TRINITY ST TO EDWARD ST WHEN I ARRIVED. EXPLAINED TO MR COLLANA SAMPLING AND DISPOSAL REQUIREMENTS. STREET CLEANED UP, 2-55 GALLON DRUMS AND 2-20 GALLON DRUMS FOR DISPOSAL. SMALL AREA STAINED 4'BY 12' ALONG CURB. CALLED FD TO INFORM THEM THAT THE STREET WAS OPEN AND SPILL CLEANED UP.

06/28/97 JFO TELCON W/MR COLLANA, HE WILL FORWARD DISPOSAL RECEIPTS.

08/10/97 JFO CALL TO RP, NO ANSWER

08/11/97 JFO SENT LETTER FOR DISPOSAL RECEIPTS. DEADLINE AUG 22

08/28/98 JFO CALL TO RP, NO ANSWER

10/21/98 JFO CALL TO RP, NO ANSWER

10/24/97 JFO SENT CERT LETTER TO MR. COLLANA, DEADLINE NOV 7

11/20/97 JFO REC'D CALL FROM MR. COLLANA, HE LOST DISPOSAL RECEIPT BUT WILL CONTACT DISP FACILITY FOR COPY AND FORWARD.

12/29/98 JFO CALL TO RP, PHONE DISCONNECTED

03/24/98 JFO CALL TO RP'S RESIDENCE SPOKE WITH RP. HE WILL GET COPIES OF DISPOSAL RECEIPTS AND FORWARD.

08/04/98 JFO SENT CERTIFIED LETTERS TO RP'S BUSINESS AND RESIDENCE REQUESTING DISPOSAL RECEIPTS. DEADLINE 8/21/98. GO TO LEGAL IF NO RECEIPTS.

09/18/98 JFO REC'D DISPOSAL RECEIPT, THE CONTAMINATED CLEANUP MATERIAL WAS DISPOSED WITH DIESEL CONTAMINATED SOIL FROM ANOTHER COLLANA BROS. SPILL, #9703808. NO FURTHER ACTION REQUIRED.

CLOSED

Map Identification Number 82



RESIDENTIAL AREA
192 EDWARD STREET

BUFFALO, NY

Spill Number: 1004027

Close Date: 12/14/2010
TT-Id: 520A-0254-002

MAP LOCATION INFORMATION

Site location mapped by: ADDRESS MATCHING
Approximate distance from property: 722 feet to the W

ADDRESS CHANGE INFORMATION

Revised street: NO CHANGE
Revised zip code: 14201

Source of Spill: COMMERCIAL/INDUSTRIAL	Spiller: NATIONAL GRID	Spiller Phone:
Notifier Type: Responsible Party	Notifier Name:	Notifier Phone:
Caller Name:	Caller Agency:	Caller Phone:
DEC Investigator: TDJOHNSO	Contact for more spill info: LISA MONTISANO	Contact Person Phone: (716) 479-5339

Spill Date	Date Cleanup Ceased	Cause of Spill	Meets Cleanup Standards	Penalty Recommended
07/11/2010		EQUIPMENT FAILURE	NO	NO

Material Spilled	Material Class	Quantity Spilled	Units	Quantity Recovered	Units	Resource(s) Affected
TRANSFORMER OIL	PETROLEUM	10.00	GALLONS	0.00	GALLONS	

Caller Remarks:

0607 THE CALLER ADVISED DISPATCH THE TRANSFORMER FAILED CAUSING THE SPILL. THE SPILL HAS BEEN CONTAINED. CLEAN UP HAS BEEN CONDUCTED.


DEC Investigator Remarks:

07/11/10 TDJ WENT TO LOCATION AND FOUND THAT X-FORMER WAS ON TRUCK ALREADY BUT LINES WERE NOT CONNECTED AS OF YET. SPILLAGE WAS ON VINES CLINGING TO TREE AND ON GRASSY AREA BELOW. CLEAN UP CREW WAS TO BE CALLED LATER ONCE THE LINES WERE COMPLETE. NO WATER OR DRAINS WERE IN AREA WHICH WAS A BACK YARD ACCESSIBLE BY A CLEAR OPEN GRASS AREA. WENT BACK TO LOCATION SEVERAL HOURS LATER BUT LINE CREW WAS STILL PRESENT. WILL INSPECT NEXT DAY. OIL WAS FROM NON PCB TRANSFORMER.

07/12/10 TDJ WENT BACK TO LOCATION AND FOUND CONTAMINATED SOIL AND VINES WERE REMOVED. WILL CLOSE OUT WHEN DISPOSAL RECEIPT OBTAINED.

12/13/10 TDJ RECEIVED DISPOSAL RECEIPT FOR DISPOSAL OF CONTAMINATED MATERIAL AT AMERICAN REF-FUEL.

NO FURTHER ACTION
FILE CLOSED

Map Identification Number 83 **SCHMIDTS AUTOBODY & GLASS**
 740 MAIN STREET

BUFFALO, NY

Spill Number: 8807218

Close Date: 12/19/1988
TT-Id: 520A-0032-672

MAP LOCATION INFORMATION

Site location mapped by: MANUAL MAPPING (4)
Approximate distance from property: 982 feet to the SE

ADDRESS CHANGE INFORMATION

Revised street: NO CHANGE
Revised zip code: 14224

Source of Spill: COMMERCIAL/INDUSTRIAL	Spiller: SCHMITTS AUTOBODY & GLASS	Spiller Phone:
Notifier Type: Citizen	Notifier Name:	Notifier Phone:
Caller Name: ANONYMOUS	Caller Agency: CITIZEN	Caller Phone:
DEC Investigator: FIX	Contact for more spill info:	Contact Person Phone:

Spill Date	Date Cleanup Ceased	Cause of Spill	Meets Cleanup Standards	Penalty Recommended
12/01/1988	12/19/1988	DELIBERATE	UNKNOWN	NO

NO MATERIAL INFORMATION GIVEN FOR THIS SPILL

Caller Remarks:

DRIPPINGS AND WASTE OIL DUMPED INTO SEWER, ALSO WASTE SOLVENTS USED FORCLEANING ARE DUMPED INTO SEWER.

DEC Investigator Remarks:

Prior to Sept, 2004 data translation this spill Lead_DEC Field was "CAF"
 12/12/88: CAF TELCON WITH J. CARUSO,HE HAD SEWERS AND SHOP INSPECTED AND FOUNDNO SEWER INFRACTIONS,MEMO TO BE FORWARDED TO THAT EFFECT.

12/19/88: CAF CORRESPONDENCE FROM JAMES CARUSO-SEWERS AND FACILITY CLEAN OF OIL PRODUCTS.NO FURTHER ACTION PLANNED.

09/29/95: This is additional information about material spilled from the translation of the old spill file: UNDERCOATING & SOL.

Map Identification Number 84	BENCHMARK ASSOCIATES	Spill Number: 9875358	Close Date: 03/24/1999
	325 DELAWARE AVENUE	BUFFALO, NY	TT-Id: 520A-0029-192

MAP LOCATION INFORMATION

Site location mapped by: ADDRESS MATCHING
 Approximate distance from property: 1061 feet to the SSW

ADDRESS CHANGE INFORMATION

Revised street: NO CHANGE
 Revised zip code: 14202

Source of Spill: COMMERCIAL/INDUSTRIAL	Spiller: PETER TILLELI - BENCHMARK ASSOCIATES	Spiller Phone: (716) 833-8370
Notifier Type: Other	Notifier Name:	Notifier Phone:
Caller Name: ANDY KUCZERIK	Caller Agency: BARON AND ASSOCIATES	Caller Phone: (716) 759-7821
DEC Investigator: RMCROSSE	Contact for more spill info:	Contact Person Phone:

Category: Known petroleum or hazardous material release with minimal potential for fire/explosion (indoors or outdoors), drinking water contamination, or releases to surface waters.

Class: Willing RP - DEC Field Response - Corrective Action Initiated, Taken Over, or Completed by RP or Other Agency

Spill Date	Date Cleanup Ceased	Cause of Spill	Meets Cleanup Standards		Penalty Recommended	
01/25/1999		EQUIPMENT FAILURE	YES		NO	
Material Spilled	Material Class	Quantity Spilled	Units	Quantity Recovered	Units	Resource(s) Affected
DIESEL	PETROLEUM	0	GALLONS	0	GALLONS	SOIL

Caller Remarks:

NOTED DIESEL RUNNING INTO BUILDING, POINT IS NEAR 2 500 GALLON STAND BY GENERATOR USTS, CONTRACTORS HAVE BEEN CALLED TO CLEANUP AND FIND OUT THE CAUSE OF THE PROBLEM,

DEC Investigator Remarks:

Prior to Sept, 2004 data translation this spill Lead_DEC Field was "RMC"

02/01/99: SAC TELECON ANDY KUSCERIK, BARRON & ASSOCIATES, TANKS WERE IN GOOD SHAPE AND ARE NOT THE SOURCE OF THE SPILL, SPILL WAS CAUSED WHEN A VALVE TO THE DAY TANK ON THE DIESEL GENERATOR WAS SHUT OFF, BUT THE PUMP CONTINUED TO WORK AND PUMPED THE PRODUCT THROUGH THE VENT PIPE AND ON TO THE ROOF, THE PRODUCT RAN INTO THE ROOF DRAIN DOWN THE STORM DRAIN PIPE AND NEXT TO THE BUILDING AND WENT INTO THE BASEMENT THROUGH THE FIBER

02/23/99: RMC TELECON WITH KUSCERIK, EXCAVATION SAMPLE RESULTS AND DISPOSAL RECEIPTS FOR CONTAMINATED SOIL REMOVED DUE 4/99

03/24/99: RMC RECEIVED REPORT, NO EXCEEDANCES IN TCLP, DISPOSAL DOCUMENTED, NO FURTHER ACTION REQUIRED, CLOSE OUT

Map Identification Number 85



BENCHMARK DEVELOPMENT
325 DELAWARE AVE

BUFFALO, NY

Spill Number: 9800039

Close Date: 06/01/1998
TT-Id: 520A-0030-725

MAP LOCATION INFORMATION

Site location mapped by: ADDRESS MATCHING
Approximate distance from property: 1061 feet to the SSW

ADDRESS CHANGE INFORMATION

Revised street: NO CHANGE
Revised zip code: 14202

Source of Spill: COMMERCIAL/INDUSTRIAL
Notifier Type: Other
Caller Name: ANDY KUSCERICK
DEC Investigator: MXFRANKS

Spiller: PETER TILLELI - BENCHMARK MANAGEMENT CORP
Notifier Name:
Caller Agency: BUFFALO DRILLING
Contact for more spill info:

Spiller Phone:
Notifier Phone:
Caller Phone: (718) 759-7821
Contact Person Phone:

Category: Known or probable release, where, without action, there is a potential for a fire/explosion hazard (indoors or outdoors), contamination of drinking water supplies, or significant release to surface waters.
Class: Willing RP - DEC Field Response - Corrective Action Initiated, Taken Over, or Completed by RP or Other Agency

Spill Date	Date Cleanup Ceased	Cause of Spill	Meets Cleanup Standards		Penalty Recommended	
04/01/1998	06/01/1998	TANK OVERFILL	YES		NO	
Material Spilled	Material Class	Quantity Spilled	Units	Quantity Recovered	Units	Resource(s) Affected
#2 FUEL OIL	PETROLEUM	0	GALLONS	0	GALLONS	GROUNDWATER

Caller Remarks:

contractor found petroleum contamination while removing 2-5k us's contaminated soil around fillport being staged on plastic

DEC Investigator Remarks:

Prior to Sept, 2004 data translation this spill Lead_DEC Field was "MF"

04/01/98: MNP INSP.TANKS REMOVED & EXCAVATION MOSTLY BACKFILLED. SPOKE W/ RICK CROUCH - BDC. MINOR CONTAMINATION WAS AROUND FILL PORTS, EXCAVATION SAMPLED & HE HAS PICTURES. NO RE-EXCAVATION NECESSARY. ABOUT 2 TRUCKLOADS OF SOIL ON PLASTIC. HE WILL SEND PHOTOS & SAMPLE RESULTS.

05/07/98: MNP REVIEWED BDC 5/5/98 TANK CLOSURE REPORT. SAMPLE RESULTS MEET STARS #1, PICTURES SHOW NO VISIBLE CONTAMINATION. 2 TRUCKLOADS (61.6 TONS) OF CONTAMINATED SOIL DISPOSED AT MODERN LANDFILL ON 4/7/98. ALSO, 1 DRUM OF TANK BOTTOM SLUDGE DISPOSED AT AMERICAN RECYCLERS ON 4/14/98. NO FURTHER WORK NEEDED, SENDING CLOSURE LETTER, COMPLETE.

05/19/98: MF T/C/RICK CROUCH, BUFFALO DRILLING. WANTS CLOSURE LETTER. DON'T HAVE DISPOSAL RECEIPTS; ONLY 3 SIDES OF EXCAVATION SAMPLED. WANT TO KNOW WHY. HE CLAIMED HE ONLY BID 4 SAMPLES, 1 FROM BOTTON & 1 FROM 3 SIDES. ALSO TOOK OVER SPILL FROM MNP.

06/01/98: MF RECEIVED SOIL DISPOSAL RECEIPTS, 61.7 TONS DISPOSED OF. CLOSURE LETTER SENT. NO FURTHER ACTION NECESSARY. NOTE ONLY THREE SIDE WALLS SAMPLED.

Map Identification Number 86



DEPENDABLE CAB

757 MAIN STREET

BUFFALO, NY

Spill Number: 9802624

Close Date: 05/19/1998

TT-Id: 520A-0030-788

MAP LOCATION INFORMATION

Site location mapped by: MANUAL MAPPING (4)

Approximate distance from property: 1077 feet to the ESE

ADDRESS CHANGE INFORMATION

Revised street: NO CHANGE

Revised zip code: 14203

Source of Spill: COMMERCIAL/INDUSTRIAL	Spiller: DEPENDABLE CAB	Spiller Phone:
Notifier Type: Police Department	Notifier Name:	Notifier Phone:
Caller Name: KEVIN BIGGS	Caller Agency: BUFFALO PD	Caller Phone: (716) 851-4403
DEC Investigator: SORGI	Contact for more spill info:	Contact Person Phone:

Category: Possible petroleum release with minimal potential for fire/explosion (indoors or outdoors), drinking water contamination, or releases to surface waters, known releases with no potential for damage, or non-petroleum/non-hazardous spills.
 Class: Any Type of RP, Including No RP - DEC Field Response - Corrective Action Not Required or Not Possible

Spill Date	Date Cleanup Ceased	Cause of Spill	Meets Cleanup Standards		Penalty Recommended	
05/29/1998		HOUSEKEEPING	YES		NO	


Material Spilled	Material Class	Quantity Spilled		Quantity Recovered		Resource(s) Affected
		Units		Units		
WASTE OIL/USED OIL	PETROLEUM	0	GALLONS	0	GALLONS	SOIL

Caller Remarks:

CALLER SAYS ENTIRE LOT IS COVERED WITH OIL AND GREASE. POLICE HAVE RECEIVED MANY COMPLAINTS FORM NEIGHBORS. PLEASE CONTACT POLICE FOR FURTHER INFO.

DEC Investigator Remarks:

Prior to Sept, 2004 data translation this spill Lead_DEC Field was "MJS"
 05/29/98: MJS SITE INSPECTION, SPOKE WITH DON, AN EMPLOYEE, FOUND AVERAGE OIL STAINING ON ASPHALT PARKING LOT FROM PAST DRIPPINGS FROM VEHICLES, NO FREE PRODUCT, POSSIBLE ONGOING NEIGHBOR DISPUTE, NO FURTHER ACTION REQUIRED, MJS CLOSE FILE

Map Identification Number 87
 **VAULT 475**
 321 DELAWARE AVE

BUFFALO, NY

Spill Number: 1103883
Close Date: 07/08/2011
 TT-Id: 520A-0263-849

MAP LOCATION INFORMATION
 Site location mapped by: ADDRESS MATCHING
 Approximate distance from property: 1096 feet to the SSW

ADDRESS CHANGE INFORMATION
 Revised street: NO CHANGE
 Revised zip code: 14202

Source of Spill: COMMERCIAL/INDUSTRIAL Spiller: LISA MONTICONTO - NATIONAL GRID Spiller Phone:
 Notifier Type: Responsible Party Notifier Name: Notifier Phone:
 Caller Name: Caller Agency: Caller Phone:
 DEC Investigator: FXGALLEG Contact for more spill info: LISA MONTICONTO Contact Person Phone: (716) 479-5339

Category: Possible petroleum release with minimal potential for fire/explosion (indoors or outdoors), drinking water contamination, or releases to surface waters, known releases with no potential for damage, or non-petroleum/non-hazardous spills.
 Class: Willing RP - No DEC Field Response - Corrective Action Initiated or Completed by RP or Other Agency

Spill Date	Date Cleanup Ceased	Cause of Spill	Meets Cleanup Standards		Penalty Recommended	
07/08/2011		EQUIPMENT FAILURE	NO		NO	


Material Spilled	Material Class	Quantity Spilled		Quantity Recovered		Resource(s) Affected
		Units		Units		
MINERAL OIL	PETROLEUM	1.00	GALLONS	0.00	GALLONS	

Caller Remarks:

Contained within vault. Cleanup pending.

DEC Investigator Remarks:

7/8/11 MINOR SPILL CLOSED.
 ELECTRONIC FILE ONLY.

Map Identification Number 88  **69 ELMWOOD AVE**
 69 ELMWOOD AVE.

BUFFALO, NY

Spill Number: 8602901

Close Date: 08/18/1986
 TT-Id: 520A-0036-133

MAP LOCATION INFORMATION

Site location mapped by: MANUAL MAPPING (3)
 Approximate distance from property: 1166 feet to the NNW

ADDRESS CHANGE INFORMATION

Revised street: NO CHANGE
 Revised zip code: 14201

Source of Spill: PRIVATE DWELLING
 Notifier Type: Other
 Caller Name:
 DEC Investigator: PRINGLE

Spiller: GENEVIEVE HARTBURG
 Notifier Name:
 Caller Agency:
 Contact for more spill info:

Spiller Phone:
 Notifier Phone:
 Caller Phone:
 Contact Person Phone:

Spill Date	Date Cleanup Ceased	Cause of Spill	Meets Cleanup Standards		Penalty Recommended	
07/31/1986	08/18/1986	DELIBERATE	UNKNOWN		NO	
Material Spilled	Material Class	Quantity Spilled	Units	Quantity Recovered	Units	Resource(s) Affected
GASOLINE	PETROLEUM	0	GALLONS	0	GALLONS	GROUNDWATER


Caller Remarks:

GASOLINE IN SUMP, PROPERTY OWNER MRS. MARGARET MARTIN 882-4940, NOTIFIED BY RICHARD WICKS PLUMBER 884-8860

DEC Investigator Remarks:

Prior to Sept, 2004 data translation this spill Lead_DEC Field was "MNP"
 / / : LETTER 8/18/86, NO REPLY NEEDED.

/ / : 8/5/86 SITE VISIT & TELCON W/ MRS. MARTIN, TENANT ALLEGEDLY DUMPING GAS ECT. IN CATCH BASIN BEHIND BUILDING.

Map Identification Number 89 	ROADWAY 77 ELM WOOD	BUFFALO, NY	Spill Number: 1110629	Close Date: 11/30/2011 TT-Id: 520A-0271-047
MAP LOCATION INFORMATION Site location mapped by: ADDRESS MATCHING Approximate distance from property: 1259 feet to the NNW		ADDRESS CHANGE INFORMATION Revised street: 77 ELMWOOD AVE Revised zip code: 14201		
Source of Spill: COMMERCIAL VEHICLE Notifier Type: Other Caller Name: DEC Investigator: TDJOHNSO	Spiller: NAT GRID TRUCK 13703 Notifier Name: Caller Agency: Contact for more spill info: LISA MONTESANO	Spiller Phone: Notifier Phone: Caller Phone: Contact Person Phone: (716) 479-5339		

Spill Date	Date Cleanup Ceased	Cause of Spill	Meets Cleanup Standards		Penalty Recommended	
11/30/2011		EQUIPMENT FAILURE	NO		NO	
Material Spilled	Material Class	Quantity Spilled	Units	Quantity Recovered	Units	Resource(s) Affected
TRANSMISSION FLUID	PETROLEUM	2.00	GALLONS	0.00	GALLONS	

Caller Remarks:

spill to paved surface/clean up underway

DEC Investigator Remarks:

11/30/11 TDJ MINOR SPILL TO PAVEMENT. CLEANED BY SPILLER.

NO FURTHER ACTION
FILE CLOSED TO ELECTRONIC ONLY

Map Identification Number 90	TRICO		Spill Number: 9212975	Close Date: 02/19/1993
	817 WASHINGTON STREET	BUFFALO, NY		TT-Id: 520A-0030-747

MAP LOCATION INFORMATION

Site location mapped by: ADDRESS MATCHING
Approximate distance from property: 1262 feet to the E

ADDRESS CHANGE INFORMATION

Revised street: NO CHANGE
Revised zip code: 14203

Source of Spill: COMMERCIAL/INDUSTRIAL	Spiller: TRICO PRODUCTS	Spiller Phone: (716) 851-3052
Notifier Type: Responsible Party	Notifier Name:	Notifier Phone:
Caller Name: EVAN CASEY	Caller Agency: OSEA	Caller Phone: (716) 857-3052
DEC Investigator: RMCROSSE	Contact for more spill info:	Contact Person Phone:

Category: Known release which created a fire/explosion hazards (inside or outdoors), drinking water supply contamination, or significant releases to surface waters.
Class: Willing RP - DEC Field Response - Corrective Action Initiated, Taken Over, or Completed by RP or Other Agency

Spill Date	Date Cleanup Ceased	Cause of Spill	Meets Cleanup Standards		Penalty Recommended	
02/01/1993	02/19/1993	EQUIPMENT FAILURE	UNKNOWN		NO	


Material Spilled	Material Class	Quantity Spilled	Units	Quantity Recovered	Units	Resource(s) Affected
PCB OIL	PETROLEUM	0	UNKNOWN	0	UNKNOWN	SOIL

Caller Remarks:

PCB TRANSFORMERS LEAK. \$500,000 CLEANUP PROJECT. 30,000 PPM PCB FROM SOME SAMPLES.

DEC Investigator Remarks:

Prior to Sept, 2004 data translation this spill Lead_DEC Field was "RMC"
 02/19/93: RMC/KEVIN GLASER/RICHARD MELDRUM, TRICO/EVAN CASEY, OSEA/GARY BROWN, OSEA/SITE - INSPECTED TRANSFORMER AREAS. RP WILL SEND KEVIN G. WORK PLAN & SCHEDULE BY 2/26/93. NO LONGER SPILL ISSUE. CLOSE OUT.

Map Identification Number 91 **SCHOOL #76** **Spill Number: 0890822** **Close Date: 10/23/2008**
 300 S ELMWOOD AVE BUFFALO, NY 14202 TT-Id: 520A-0222-142

MAP LOCATION INFORMATION

Site location mapped by: ADDRESS MATCHING
 Approximate distance from property: 1276 feet to the SW

ADDRESS CHANGE INFORMATION

Revised street: NO CHANGE
 Revised zip code: 14201

Source of Spill: INSTITUTIONAL, EDUC, GOV, OTHER Spiller: BILL MOSS - BOARD OF EDUCATION Spiller Phone:
 Notifier Type: Responsible Party Notifier Name: Notifier Phone:
 Caller Name: Caller Agency: Caller Phone:
 DEC Investigator: jfotto Contact for more spill info: DANNIELLE Z Contact Person Phone: (716) 574-0524

Category: Known petroleum or hazardous material release with minimal potential for fire/explosion (indoors or outdoors), drinking water contamination, or releases to surface waters.

Class: Willing RP - DEC Field Response - Corrective Action Initiated, Taken Over, or Completed by RP or Other Agency

Spill Date	Date Cleanup Ceased	Cause of Spill	Meets Cleanup Standards		Penalty Recommended	
08/21/2008		EQUIPMENT FAILURE	NO		NO	
Material Spilled	Material Class	Quantity Spilled	Units	Quantity Recovered	Units	Resource(s) Affected
#2 FUEL OIL	PETROLEUM	0	UNKNOWN	0	UNKNOWN	SOIL

Caller Remarks:

confirmatory sample result from the south sidewall indicates contamination. (svoc's)

DEC Investigator Remarks:

08/25/08 JFO ON SITE MET WITH DANIELLE Z. FROM CIMINELLI. THE 8270 SAMPLE RESULT FROM THE SOUTH SIDEWALL IS >TAGMS. ALL OTHER RESULTS ARE NON-DETECT. THERE WERE NO PETROLEUM ODORS OR VISUAL CONTAMINATION AT THE TIME OF THE TANK REMOVAL. THEY RESAMPLED THE SOUTH SIDEWALL AND WILL ANALYZE FOR 8270 STARS. RESULTS TO FOLLOW.

08/28/08 JFO RECEIVED THE SAMPLE RESULTS. THE SOUTH SIDEWALL RESULT IS SLIGHTLY >TAGMS. THERE IS NO SIGN OF CONTAMINATION. THE EXCAVATED SOIL WILL NEED TO BE DISPOSED.

09/02/08 JFO RECEIVED ANOTHER COPY OF THE SAMPLE RESULT. THE SITE WILL BE INACTIVE WHEN WE RECEIVE THE DISPOSAL RECEIPTS. DANIELLE Z HAS BEEN INFORMED OF THE STATUS.

10/22/08 JFO REC'D THE TANK CLOSURE REPORT. INCLUDED ARE THE DISPOSAL RECEIPTS FOR 142.34 TONS OF SOIL. THE SITE WILL BE "INACTIVE" DUE TO THE FOLLOWING EXCEEDANCES IN THE SOUTH SIDEWALL:

BENZO(A)ANTHRACENE 292 PPB

BENZO(B)FLUORANTHENE 302 "

BENZO(A)PYRENE 199 "

NO FURTHER ACTION REQUIRED AT THIS TIME.

CLOSED

Map Identification Number 92 2 ABANDONED DRUMS



MARYLAND & WEST

BUFFALO, NY

Spill Number: 0175220

Close Date: 01/10/2002

TT-Id: 520A-0036-134

MAP LOCATION INFORMATION

Site location mapped by: ADDRESS MATCHING

Approximate distance from property: 2163 feet to the W

ADDRESS CHANGE INFORMATION

Revised street: MARYLAND ST / WEST AV

Revised zip code: 14201

Source of Spill: UNKNOWN
 Notifier Type: Fire Department
 Caller Name: RICH
 DEC Investigator: JFOTTO

Spiller: UNKNOWN
 Notifier Name:
 Caller Agency: BUFFALO FD
 Contact for more spill info: CALLER

Spiller Phone:
 Notifier Phone:
 Caller Phone: (716) 851-5110
 Contact Person Phone: (716) 851-5110

Category: Known or probable release, where, without action, there is a potential for a fire/explosion hazard (indoors or outdoors), contamination of drinking water supplies, or significant release to surface waters.

Class: Willing RP - DEC Field Response - Corrective Action Initiated, Taken Over, or Completed by RP or Other Agency

Spill Date	Date Cleanup Ceased	Cause of Spill	Meets Cleanup Standards	Penalty Recommended
07/20/2001	01/10/2002	ABANDONED DRUM	YES	YES

Material Spilled	Material Class	Quantity Spilled		Quantity Recovered		Resource(s) Affected
		Units		Units		
UNKNOWN HAZARDOUS MATERIAL	HAZARDOUS MATERIAL	110.00	GALLONS	110.00	GALLONS	SOIL

Caller Remarks:

BUFFALO FIRE INDICATED THAT SOME KIDS WERE CLEANING UP A VACANT LOT AND CAME ACROSS A COUPLE OF ABANDONED DRUMS. ONE OF THE DRUMS IS MARKED "HAZARDOUS." HAZMAT TEAM ENROUTE; REQUEST DEC RESPONSE.

DEC Investigator Remarks:

Prior to Sept, 2004 data translation this spill Lead_DEC Field was "JFO"

07/20/01 JFO ON SITE MET WITH JACK HESS OF THE BUFFALO FIRE DEPARTMENT. THE FD ALREADY HAD THE DRUMS OVERPACKED. THE NEIGHBORS ARE NOT SURE WHO DROPPED OFF THE DRUMS. I SPOKE WITH RICK DVORAK OF LAMAR ADVERTIZING THE OWNER OF THE PROPERTY. HE SAID HE WAS SURE HIS PEOPLE DID NOT DROP OFF THE DRUMS. I SPOKE WITH TOM WILCOX OF THE CITY NEIGHBOR REVITALIZATION. THE CITY IS TAKING OVER THE PROPERTY AND HAD YOUNG PEOPLE CLEANING IT UP. ONE OF THE WORKERS ROLLED THE DRUM TO THE CURB AND SPILLED SOME LIQUID AND GOT SOME ON HIS HANDS (NO ILL AFFECTS). I THEN HIRED OP-TECH TO SAMPLE AND DISPOSE OF THE DRUMS. THEY WILL STAGE THE DRUMS AT THE BUFFALO SEWER AUTHORITY WITH THE OK FROM DENNIS YOUNG.

08/03/01 JFO SUBMITTED QUESTIONAIRE TO ALBANY FOR PROVISIONAL EPA NUMBER.

08/08/01 JFO CALL FROM CHARLIE RUDICK IN ALBANY. THE EPA # IS NYP003602539. I THEN CALLED OP-TECH AND GAVE THEM THE NUMBER.

08/27/01 JFO REC'D PAYMENT REQUEST FROM OP-TECH FOR \$205.11 FOR THE SAMPLING.

09/17/01 JFO REC'D PAYMENT REQUEST FROM EXPRESS LAB FOR \$377.60. SUBMITTED TO FG.

11/26/01 JFO RECEIVED DISPOSAL RECEIPTS FOR THE 2 DRUMS. FINAL PAYMENT PACKAGE TO FOLLOW.

01/10/02 JFO RECEIVED PAYMENT REQUEST FOR DISPOSAL OF THE 2 DRUMS FOR \$1030.92. SUBMITTED TO SAC. SAC SIGNED PYM'T PACKAGE. NO FURTHER ACTION REQUIRED.

CLOSED

Map Identification Number 93

WATERFRONT PRINTING CO.
170 PROSPECT AVENUE

BUFFALO, NY

Spill Number: 9011570

Close Date: 03/15/1991
TT-Id: 520A-0030-671

MAP LOCATION INFORMATION

Site location mapped by: ADDRESS MATCHING
Approximate distance from property: 2496 feet to the WSW

ADDRESS CHANGE INFORMATION

Revised street: NO CHANGE
Revised zip code: 14201

Source of Spill: COMMERCIAL/INDUSTRIAL
Notifier Type: Affected Persons
Caller Name: ROBERT PURDY
DEC Investigator: PRINGLE

Spiller: WATERFRONT PRINTING CO.
Notifier Name:
Caller Agency: CITIZEN
Contact for more spill info:

Spiller Phone: (716) 854-2528
Notifier Phone:
Caller Phone: (716) 855-2852
Contact Person Phone:

Spill Date	Date Cleanup Ceased	Cause of Spill	Meets Cleanup Standards	Penalty Recommended
02/04/1991	03/15/1991	DELIBERATE	UNKNOWN	NO

NO MATERIAL INFORMATION GIVEN FOR THIS SPILL

Caller Remarks:STRONG FUMES IN COMPLANANT'S BASEMENT VIA SEWER DRAIN AFFECTING 1ST & 2ND FLOORS, SUSPECT PRINT SHOP DUMPING SOLVENTS INTO SEWER.

DEC Investigator Remarks:

Prior to Sept, 2004 data translation this spill Lead_DEC Field was "MNP"

02/04/91: 2/4/91 MNP NOTIFIED BSA, THEY ARE ALREADY AWARE OF PROBLEM & WILL FOLLOWUP.

03/15/91: 3/15/91 MNP TELECON WITH BSA, NO PROBLEM FOUND, HOMEOWNER TOLD TO FIX HIS SEWER TRAP. RECEIVED REPORT FROM BSA. NO FOLLOWUP NEEDED, COMPLETE.

09/29/95: This is additional information about material spilled from the translation of the old spill file: PRINTING INK SOLVENT.

Map Identification Number 94**COMPUTER TASK GROUP**

700 DELAWARE AVE

BUFFALO, NY

Spill Number: 0507232**Close Date: 02/01/2006**

TT-Id: 520A-0027-233

MAP LOCATION INFORMATION

Site location mapped by: ADDRESS MATCHING

Approximate distance from property: 2599 feet to the NNE

ADDRESS CHANGE INFORMATION

Revised street: NO CHANGE

Revised zip code: 14209

Source of Spill: COMMERCIAL/INDUSTRIAL

Notifier Type: Responsible Party

Caller Name: KATHY OXENHOLM

DEC Investigator: FXGALLEG

Spiller: KATHY OXENHOLM - COMPUTER TASK GROUP

Notifier Name: KATHY OXENHOLM

Caller Agency: COMPUTER TASK GROUP

Contact for more spill info: KATHY OXENHOLM

Spiller Phone: (716) 887-7390

Notifier Phone: (716) 887-7390

Caller Phone: (716) 887-7390

Contact Person Phone: (716) 887-7390

Category: Known petroleum or hazardous material release with minimal potential for fire/explosion (indoors or outdoors), drinking water contamination, or releases to surface waters.Class: Willing RP - DEC Field Response - Corrective Action Initiated, Taken Over, or Completed by RP or Other Agency

Spill Date	Date Cleanup Ceased	Cause of Spill	Meets Cleanup Standards	Penalty Recommended
09/15/2005		EQUIPMENT FAILURE	YES	NO

NO MATERIAL INFORMATION GIVEN FOR THIS SPILL

Caller Remarks:LOST ALL OIL OUT OF THEIR ELEVATOR; CALLED OTIS IN TO EVALUATE: THEY NEED TO REMOVE SAHFT ETC.

DEC Investigator Remarks:

9/15/05 FG SPOKE TO PAT OXENHOLM WITH CTG. SHE SAID THAT WHEN THE ELEVATOR GETS REPAIRED THEY WILL TAKE CARE OF THE SPILL. THE ELEVATOR IS NOT OPERATING AND YOU CAN'T SEE ANYTHING IN THE SHAFT. SHE WILL CONTACT US WHEN THE WORK WILL BEGIN.

01/31/06: MF T/C PAT OXENHOLM. WORK COMPLETED MONTHS AGO BY SCHENDLER ELEVATOR OF WILLIAMSVILLE, CONTACT CARL KRUG, SCHENDLER ELEVATOR, 632-1463 x 31. T/C CARL KRUG, HE WILL FAX DISPOSAL INFORMATION. MODERN DID VACCING & DISPOSAL. ELEVATOR HAS BEEN REPAIRED & IS BACK IN OPERATION.

02/01/06: MF RECEIVED DISPOSAL INFORMATION FROM MODERN. NO FURTHER ACTION NECESSARY.

THE FOLLOWING CLOSED SPILLS FOR THIS CATEGORY WERE REPORTED BETWEEN 1/4 MILE AND 1/2 MILE FROM THE SUBJECT ADDRESS. THESE SPILLS WERE REPORTED TO BE LESS THAN 100 UNITS IN QUANTITY AND CAUSED BY: EQUIPMENT FAILURE, HUMAN ERROR, TANK OVERFILL, DELIBERATE SPILL, TRAFFIC ACCIDENT, HOUSEKEEPING, ABANDONED DRUM, OR VANDALISM. THESE SPILLS ARE NEITHER MAPPED NOR PROFILED IN THIS REPORT.

FACILITY ID	FACILITY NAME	STREET	CITY
9212795	PRIME 294 FRANKLIN	294 FRANKLIN STREET	BUFFALO
9306750	OIL ON TREE ROOTS	48 COLLEGE STREET	BUFFALO
9707770	REPROCRAFT	282 DELAWARE AVENUE	BUFFALO
0102449	CONSTRUCTION SITE	655 MAIN ST	BUFFALO
8608020	NYS DEPT. OF ENV. CONS.	600 DELAWARE AVENUE	BUFFALO
8900461	BENDERSON DEVELOPMENT	600 DELAWARE AVENUE	BUFFALO
8910055	BENDERSON #2	600 DELAWARE AVENUE	BUFFALO
8912037	ARMBRUST GASOLINE SPILL	600 DELAWARE AVENUE	BUFFALO
9002580	MODERN DISPOSAL	600 DELAWARE AVENUE	BUFFALO
9004957	NYSDEC - BUFFALO GAS PUMP	600 DELAWARE AVENUE	BUFFALO
9509971	LASALLE AMBULANCE	600 DELAWARE AVENUE	BUFFALO
1107814	TRANSFORMER (PAD MOUNT)	641 ELLICOTT ST	BUFFALO
0807605	LEAKING CAR IN FRONT OF	77 JOHNSON PARK	BUFFALO
0850000	RESIDENCE	81 JOHNSON PARK	BUFFALO
9504575	CITY OF BUFFALO FD	GOODELL AND ELLICOTT	BUFFALO
9404978	SPARKLE DRY CLEANERS	260 ALLEN STREET	BUFFALO
8703944	AMHERST DISPOSAL	620 DELAWARE AVENUE	BUFFALO
8704229	TOUR BUS	620 DELAWARE AVENUE	BUFFALO
8806417	HOLIDAY INN	620 DELAWARE AVENUE	BUFFALO
8905988	NATIONAL FUEL GAS	CARLTON AND WASHINGTON ST	BUFFALO
0275132	WASTE OIL ON STREET	IN FRONT OF 145 MARINER	BUFFALO
0475025	DUMPING OF OIL/CARS	91-93 WEST AVE	BUFFALO
0650049	BURKE CONSTRUCTION	509 ELLICOTT ST.	BUFFALO
8912297	GREYHOUND	ELLICOTT & OAK STREETS	BUFFALO
0475055	ALLEYWAY BY MARYLAND ST.	WEST TUPPER @ MARYLAND	BUFFALO
9314651	DUMPING AT COLON HOUSE	36 10TH (TENTH) STREET	BUFFALO

0275579	REFUSE TRUCK SPILL	420 NORTH OAK STREET	BUFFALO
9110683	GERALD MAZUR HOUSE	46 10TH (TENTH) STREET	BUFFALO
0175265	DUMPING COOKING GREASE	47 W. CHIPPEWA	BUFFALO
0375151	LAMAR	295 MARYLAND	BUFFALO
1009803	AT A RESTAURANT	FRANKLIN ST. AT CHIPPEWA	BUFFALO
9405508	PARADIZO CAR REPAIR	24 MALTA STREET	BUFFALO
8705443	ABANDONED DRUM	22 WADSWORTH STREET	BUFFALO
0175310	OFFICE BUILDING	600 MAIN ST./AT CHIPPEWA	BUFFALO
1007254	IN STREET & PARKING LOT	MAIN ST. @ CHIPPIWA	BUFFALO
9001586	DUMPING MOLINA RESIDENCE	155 WHITNEY PLACE	BUFFALO
9001656	WILSON MOLINA	155 WHITNEY PLACE	BUFFALO
9405636	WHITNEY PLACE	155 WHITNEY PLACE	BUFFALO
9607625	AMBASSADOR APTS TANK	175 NORTH STREET	BUFFALO
0514820	ON ROAD	455 ELLICOTT STREET	BUFFALO
0375141	BEHIND WALL	157 WEST AVE	BUFFALO
9008946	PROSPECT STREET SEWERS	170 PROSPECT AVENUE	BUFFALO
1101212	DAVE'S 'DIRECT PERFORMANCE	181 DELAWARE AVE	BUFFALO
9302329	PRECISION TUNE	181 DELAWARE AVENUE	BUFFALO
9416399	PRECISION TUNE 181 DELAWA	181 DELAWARE AVENUE	BUFFALO
9408913	PRECISION TUNE	HURON AT DELAWARE	BUFFALO
9301417	PRECISION TUNE	DELAWARE & WEST HURON	BUFFALO
0075487	DAVE'S PERFORMANCE AUTO	181 HURON STREET	BUFFALO
0209250	NIAGARA MOHAWK	156 GOODELL ST	BUFFALO
0075500	THAD. DULSKI FEDERAL BLDG	111 W. HURON ST	BUFFALO
9713225	GENERAL SERVICES ADMIN.	111 WEST HURON STREET	BUFFALO
8808582	ROSWELL PARK	MICHIGAN STREET	BUFFALO
0275112	DAVE'S AUTO TUNE	DELAWARE AVE./HURON ST.	BUFFALO
0810344	VAULT 1847	352 PEARL ST	BUFFALO
9705897	NIAGARAMO/BRYANT STRATON	1028 MAIN STREET	BUFFALO
9406282	NIAGARA MOHAWK TRANSFORME	1031 MAIN STREET	BUFFALO
0275461	PARKING RAMP	74 WEST HURON	BUFFALO
9503070	CID	WEST HURON AND PEARL	BUFFALO



NO OIL STORAGE FACILITIES LARGER THAN 400,000 GALLONS IDENTIFIED WITHIN 1/4 MILE SEARCH RADIUS



PETROLEUM BULK STORAGE FACILITIES LESS THAN 400,000 GALLONS IDENTIFIED WITHIN THE 1/4 MILE SEARCH RADIUS

PLEASE NOTE: * Compass directions can vary substantially for sites located very close to the subject property address.

Map Identification Number 95 **THE BUFFALO CLUB** **Facility Id: 9-223905** **Source: NYS DEC**
 388 DELAWARE AVE BUFFALO, 14202 TT-Id: 640A-0010-271

MAP LOCATION INFORMATION
 Site location mapped by: ADDRESS MATCHING
 Approximate distance from property: 505 feet to the SSW

ADDRESS CHANGE INFORMATION
 Revised street: NO CHANGE
 Revised zip code: NO CHANGE

Facility Type: Other
 Site Status: Active
 Expiration Date of the facility's registration certificate: 08/17/2012
 Operator Name: RICHARD JANKOWSKI
 Owner Name: DANIEL R. FRANKLIN - GENERAL MANAGER
 Owner Company: THE BUFFALO CLUB
 Owner Address: 388 DELAWARE AVE, BUFFALO, NY 14202

Operator Phone #: (716) 886-6400
 Owner Type: Corporate or Commercial

TANK NUMBER	TANK STATUS	TANK CONTENT	CAPACITY GALLONS	TANK LOCATION	INSTALL DATE	TEST DATE	CLOSE DATE
1	In Service	#2 Fuel Oil	4000	Underground Vaulted with Access	06/01/1999		
1-A	Closed - Removed	#2 Fuel Oil	4975	Underground Vaulted with Access	12/01/1966		07/01/1999

Map Identification Number 96 **NOCO MOTOR FUELS S-45** **Facility Id: 9-222615** **Source: NYS DEC**
 400 VIRGINIA AVE BUFFALO, 14201 TT-Id: 640A-0009-421

MAP LOCATION INFORMATION
 Site location mapped by: ADDRESS MATCHING
 Approximate distance from property: 652 feet to the WNW

ADDRESS CHANGE INFORMATION
 Revised street: 400 VIRGINIA ST
 Revised zip code: NO CHANGE

Facility Type: Retail Gasoline Sales
 Site Status: Unregulated
 Expiration Date of the facility's registration certificate:
 Operator Name: NOCO MOTOR FUELS
 Owner Name:
 Owner Company: NOCO MOTOR FUELS
 Owner Address: 2440 SHERIDAN DRIVE, TONAWANDA, NY 14150

Operator Phone #: (716) 884-4276
 Owner Type: Corporate or Commercial

TANK NUMBER	TANK STATUS	TANK CONTENT	CAPACITY GALLONS	TANK LOCATION	INSTALL DATE	TEST DATE	CLOSE DATE
1	Closed - Removed	Gasoline	6000	Underground	05/01/1972	04/01/1992	05/01/1994
2	Closed - Removed	Gasoline	10000	Underground	09/01/1977	04/01/1992	05/01/1994
3	Closed - Removed	Gasoline	10000	Underground	09/01/1977	04/01/1992	05/01/1994
4	Closed - Removed	Other	550	Underground	05/01/1955		
5	Closed - Removed	#2 Fuel Oil	550	Underground	05/01/1955		

Map Identification Number 97 **UNITED IMPORT MOTORS** **Facility Id: 9-600239** **Source: NYS DEC**
 548 PEARL STREET BUFFALO, 14202 TT-Id: 640A-0011-239

MAP LOCATION INFORMATION
 Site location mapped by: MANUAL MAPPING (3)
 Approximate distance from property: 809 feet to the SE

ADDRESS CHANGE INFORMATION
 Revised street: NO CHANGE
 Revised zip code: NO CHANGE

Facility Type: Other Wholesale/Retail Sales
 Site Status: Active
 Expiration Date of the facility's registration certificate: 01/31/2011
 Operator Name: BOB RODDIE
 Owner Name: FRANK C. ERNST - PRESIDENT
 Owner Company: UNITED IMPORT MOTORS
 Owner Address: 175 GREAT ARROW AVE., BUFFALO, NY 14207

Operator Phone #: (716) 854-1100
 Owner Type: Corporate or Commercial

TANK NUMBER	TANK STATUS	TANK CONTENT	CAPACITY GALLONS	TANK LOCATION	INSTALL DATE	TEST DATE	CLOSE DATE
001	In Service	Waste Oil/Used Oil	275	Aboveground on Crib Rack or Cradle			
002	Closed - Removed	Waste Oil/Used Oil	275	Aboveground on Crib Rack or Cradle			10/28/2005

Map Identification Number 98 **BENCHMARK 325 DELAWARE ASSOCIATES LP** **Facility Id: 9-500666** **Source: NYS DEC**
 325 DELAWARE AVENUE BUFFALO, 14202 TT-Id: 640A-0010-745

MAP LOCATION INFORMATION
 Site location mapped by: ADDRESS MATCHING
 Approximate distance from property: 1061 feet to the SSW

ADDRESS CHANGE INFORMATION
 Revised street: NO CHANGE
 Revised zip code: NO CHANGE

Facility Type: Other
 Site Status: Administratively Closed
 Expiration Date of the facility's registration certificate:
 Operator Name: THE BENCHMARK GROUP
 Owner Name: ROBERT S. WILLARD JR. - PROPERTY MANAGEMENT
 Owner Company: BENCHMARK 325 DELAWARE ASSOCIATES LP
 Owner Address: 4053 MAPLE ROAD #200, AMHERST, NY 14226

Operator Phone #: (716) 852-4628
 Owner Type: Corporate or Commercial

TANK NUMBER	TANK STATUS	TANK CONTENT	CAPACITY GALLONS	TANK LOCATION	INSTALL DATE	TEST DATE	CLOSE DATE
WB1	Closed - Removed	#2 Fuel Oil	5000	Underground	03/01/1984		04/01/1998
EB2	Closed - Removed	#2 Fuel Oil	5000	Underground	03/01/1984		04/01/1998
NG1	Administratively Closed	Diesel	1000	Underground	06/01/1982		
SG2	Administratively Closed	Diesel	1000	Underground	06/01/1982		

Map Identification Number 99 **MCI - BFLNY** **Facility Id: 9-600520** **Source: NYS DEC**
 325 DELAWARE AVENUE BUFFALO, 14202 TT-Id: 640A-0009-814

MAP LOCATION INFORMATION

Site location mapped by: ADDRESS MATCHING
 Approximate distance from property: 1061 feet to the SSW

ADDRESS CHANGE INFORMATION

Revised street: NO CHANGE
 Revised zip code: NO CHANGE

Facility Type: Other
 Site Status: Active
 Expiration Date of the facility's registration certificate: 04/16/2016
 Operator Name: TYLER HERNE
 Owner Name: DAVID LELAND - REGIONAL ENVIRONMENTAL REP.
 Owner Company: MCI
 Owner Address: 2400 N. GLENVILLE DRIVE, RICHARDSON, TX 75082

Operator Phone #: (315) 575-4303
 Owner Type: Corporate or Commercial

TANK NUMBER	TANK STATUS	TANK CONTENT	CAPACITY GALLONS	TANK LOCATION	INSTALL DATE	TEST DATE	CLOSE DATE
1	In Service	Diesel	4227	Underground Vaulted with Access	08/01/1994		
2	In Service	Diesel	2500	Underground Vaulted with Access	09/01/2000		

Map Identification Number 100 **NY1357** **Facility Id: 9-600548** **Source: NYS DEC**
 325 DELAWARE AVENUE BUFFALO, 14202 TT-Id: 640A-0009-827

MAP LOCATION INFORMATION

Site location mapped by: ADDRESS MATCHING
 Approximate distance from property: 1061 feet to the SSW

ADDRESS CHANGE INFORMATION

Revised street: NO CHANGE
 Revised zip code: NO CHANGE

Facility Type: Utility (Other than Municipal)
 Site Status: Active
 Expiration Date of the facility's registration certificate: 10/30/2011
 Operator Name: TIM CATLIN
 Owner Name: RAYSHELL WAMSLEY - ENVIRONMENTAL MANAGER
 Owner Company: AT & T CORPORATION
 Owner Address: 308 S. AKARD ST. ROOM 1700, DALLAS, TX 75202

Operator Phone #: (716) 604-9895
 Owner Type: Corporate or Commercial

TANK NUMBER	TANK STATUS	TANK CONTENT	CAPACITY GALLONS	TANK LOCATION	INSTALL DATE	TEST DATE	CLOSE DATE
A001	In Service	Diesel	2000	Abovegrnd - In Contact w/Imperv. Barrier	01/01/1999		
A002	In Service	Diesel	100	Abovegrnd - In Contact w/Imperv. Barrier	09/25/1998		
The following tank(s) were either deleted from the reported data or the number was re-assigned.							
1	In Service	#1 2 OR 4 FUEL OIL	2000	Aboveground	03/01/1999		

Map Identification Number 101 **LEVEL 3 COMMUNICATIONS-BFLONYGO**
 325 DELAWARE AVENUE

Facility Id: 9-601135 **Source: NYS DEC**
 BUFFALO, 14202 TT-Id: 640A-0087-109

MAP LOCATION INFORMATION
 Site location mapped by: ADDRESS MATCHING
 Approximate distance from property: 1061 feet to the SSW

ADDRESS CHANGE INFORMATION
 Revised street: NO CHANGE
 Revised zip code: NO CHANGE

Facility Type: None Given
 Site Status: Active
 Expiration Date of the facility's registration certificate: 09/23/2014
 Operator Name: TOMMY WOOLVERTON
 Owner Name: TIMOTHY KIMBALL - ENVIRONMENTAL PROJECT MANAGER
 Owner Company: LEVEL 3 COMMUNICATIONS
 Owner Address: 1025 ELDORADO BLVD, BROOMFIELD, CO 80021

Operator Phone #: (716) 380-5813
 Owner Type:

TANK NUMBER	TANK STATUS	TANK CONTENT	CAPACITY GALLONS	TANK LOCATION	INSTALL DATE	TEST DATE	CLOSE DATE
1	In Service	Diesel	1155	Abovegrnd - In Contact w/Imperv. Barrier	01/01/2001		

Map Identification Number 102 **120 W. TUPPER STREET, INC.**
 325 SOUTH ELMWOOD AVE

Facility Id: 9-224235 **Source: NYS DEC**
 BUFFALO, 14201 TT-Id: 640A-0010-273

MAP LOCATION INFORMATION
 Site location mapped by: MANUAL MAPPING (3)
 Approximate distance from property: 1092 feet to the SW

ADDRESS CHANGE INFORMATION
 Revised street: NO CHANGE
 Revised zip code: NO CHANGE

Facility Type: Other
 Site Status: Unregulated
 Expiration Date of the facility's registration certificate:
 Operator Name: 120 W. TUPPER STREET, INC.
 Owner Name: JEFFREY DAVIS
 Owner Company: 120 W. TUPPER STREET, INC.
 Owner Address: 120 WEST TUPPER STREET, BUFFALO, NY 14201

Operator Phone #: (716) 842-1500
 Owner Type: Corporate or Commercial

TANK NUMBER	TANK STATUS	TANK CONTENT	CAPACITY GALLONS	TANK LOCATION	INSTALL DATE	TEST DATE	CLOSE DATE
2	Closed - Removed	Gasoline	2000	Underground		09/01/1992	12/01/1993
1	Closed - Removed	Gasoline	6000	Underground	12/01/1993		09/15/2010
1-A	Closed - Removed	Gasoline	4000	Underground		09/01/1992	12/01/1993
1-B	Closed - Removed	Gasoline	6000	Underground	12/01/1993		12/01/1993
The following tank(s) were either deleted from the reported data or the number was re-assigned.							
4	In Service	Gasoline	6000	Underground	12/01/1993		

Map Identification Number 103 CHILD & FAMILY SERVICES

 330 DELAWARE AVE

BUFFALO, 14202

Facility Id: 9-600940

Source: NYS DEC

TT-Id: 640A-0009-293

MAP LOCATION INFORMATION

Site location mapped by: ADDRESS MATCHING
 Approximate distance from property: 1095 feet to the SSW

ADDRESS CHANGE INFORMATION

Revised street: NO CHANGE
 Revised zip code: NO CHANGE

Facility Type: Other
 Site Status: Unregulated
 Expiration Date of the facility's registration certificate:
 Operator Name: CHILD AND FAMILY SERVICES
 Owner Name:
 Owner Company:
 Owner Address:

Operator Phone #:
 Owner Type:

TANK NUMBER	TANK STATUS	TANK CONTENT	CAPACITY GALLONS	TANK LOCATION	INSTALL DATE	TEST DATE	CLOSE DATE
1	Closed - Removed	#2 Fuel Oil	2000	Underground			08/08/2006

Map Identification Number 104 ALLENTOWN TRADING COMPANY

 553 DELAWARE AVE

BUFFALO, 14202

Facility Id: 9-220817

Source: NYS DEC

TT-Id: 640A-0010-204

MAP LOCATION INFORMATION

Site location mapped by: MANUAL MAPPING (3)
 Approximate distance from property: 1163 feet to the NNE


ADDRESS CHANGE INFORMATION

Revised street: NO CHANGE
 Revised zip code: NO CHANGE

Facility Type: Retail Gasoline Sales
 Site Status: Active
 Expiration Date of the facility's registration certificate: 06/18/2016
 Operator Name: CARMEN VEGA
 Owner Name: WILLIAM A. PALADINO - PRESIDENT
 Owner Company: 6253 GROUP, INC.
 Owner Address: 210 ELLICOTT SQUARE BUILDING, BUFFALO, NY 14203

Operator Phone #: (716) 881-0608
 Owner Type: Corporate or Commercial

TANK NUMBER	TANK STATUS	TANK CONTENT	CAPACITY GALLONS	TANK LOCATION	INSTALL DATE	TEST DATE	CLOSE DATE
3	Closed - Removed	Gasoline	2000	Underground		01/01/1988	02/01/1994
4	Closed - Removed	Gasoline	2000	Underground		01/01/1988	02/01/1994
1	In Service	Gasoline	10000	Underground	02/01/1996		
1-A	Closed - Removed	Gasoline	2000	Underground		01/01/1988	02/01/1994
2	In Service	Gasoline	8000	Underground	02/01/1996		
2-A	Closed - Removed	Gasoline	2000	Underground		01/01/1988	02/01/1994

Map Identification Number 105 **P.S. #76 HERMAN BADILLO ACADEMY**
 300 S ELMWOOD AVE

Facility Id: 9-423572 **Source: NYS DEC**
 BUFFALO, 14202 TT-Id: 640A-0011-246

MAP LOCATION INFORMATION

Site location mapped by: MANUAL MAPPING (2)
 Approximate distance from property: 1218 feet to the SW

ADDRESS CHANGE INFORMATION

Revised street: NO CHANGE
 Revised zip code: 14201

Facility Type: School
 Site Status: Unregulated
 Expiration Date of the facility's registration certificate:
 Operator Name: JOHN LAIL
 Owner Name: WILLIAM MOSS - ASSISTANT ENGINEER
 Owner Company: BUFFALO BOARD OF EDUCATION
 Owner Address: 65 NIAGARA SQUARE ROOM 403, BUFFALO, NY 14202

Operator Phone #: (716) 816-3938
 Owner Type: Local Government

TANK NUMBER	TANK STATUS	TANK CONTENT	CAPACITY GALLONS	TANK LOCATION	INSTALL DATE	TEST DATE	CLOSE DATE
1	Closed - Removed	#2 Fuel Oil	12000	Underground	01/01/1973	05/22/2002	08/21/2008

Map Identification Number 106 **TRICO PRODUCTS CORPORATION #1**
 817 WASHINGTON ST

Facility Id: 9-220450 **Source: NYS DEC**
 BUFFALO, 14203 TT-Id: 640A-0010-192

MAP LOCATION INFORMATION

Site location mapped by: ADDRESS MATCHING
 Approximate distance from property: 1269 feet to the E

ADDRESS CHANGE INFORMATION

Revised street: NO CHANGE
 Revised zip code: NO CHANGE

Facility Type: Manufacturing (Other than Chemical)/Processing
 Site Status: Unregulated
 Expiration Date of the facility's registration certificate:
 Operator Name: TRICO PRODUCTS CORPORATION
 Owner Name:
 Owner Company: TRICO PRODUCTS CORPORATION
 Owner Address: 817 WASHINGTON ST, BUFFALO, NY 14203

Operator Phone #: (716) 852-5700
 Owner Type:

TANK NUMBER	TANK STATUS	TANK CONTENT	CAPACITY GALLONS	TANK LOCATION	INSTALL DATE	TEST DATE	CLOSE DATE
101	Closed Prior to Micro Conversion 03/91	#6 Fuel Oil	30000	Underground	11/01/1969		
102	Closed Prior to Micro Conversion 03/91	Gasoline	1000	Underground	05/01/1954		



HAZARDOUS WASTE GENERATORS/TRANSPORTERS IDENTIFIED WITHIN 1/4 MILE SEARCH RADIUS

PLEASE NOTE: * Compass directions can vary substantially for sites located very close to the subject property address.

Map Identification Number 107



NYSDEC Name: NYSDEC
NYSDEC Address: 437 DELAWARE AVE
EPA (RCRA) Name: NYS DEPT OF ENVIR CONSER-REG 9
EPA (RCRA) Address: 437 DELAWARE AVE

BUFFALO, NY 14202
 BUFFALO, NY 142021514

Facility Id: NYD982276313
 TT-Id: 740A-0007-605

MAP LOCATION INFORMATION

Site location mapped by: ADDRESS MATCHING
 Approximate distance from property: 0 feet

ADDRESS CHANGE INFORMATION

Revised street: NO CHANGE
 Revised zip code: NO CHANGE

US EPA RCRA Type: GENERATOR TYPE NOT GIVEN
 Land Disposal: Receives offsite waste:
 Storer: Treatment facility:
 Contact Name: THOMAS QUINN Source Type: Notification

Notification date: 08/24/1987
 Incinerator:
 Transporter:
 Contact Phone: 518-457-2462 Contact Info Date: 08/24/1987

Historically listed as the following USEPA RCRA Generator Size(s) as well:
 LARGE QUANTITY GENERATOR

NYS DEC Manifested Waste Summary:
 Waste Codes, Waste Units, and Transaction Types are only shown for the most recently reported year.

WASTE CODE	WASTE DESCRIPTION	WASTE AMOUNT	WASTE UNITS	TRANSACTION TYPE	YEAR	HISTORIC MAXIMUM AMOUNT	YEAR
D001	Solid waste that exhibits the characteristic of ignitability	600	POUNDS	GENERATED	1988		

Map Identification Number 108



NYSDEC Name: STAR ENTERPRISE
NYSDEC Address: 455 DELAWARE
EPA (RCRA) Name: TEXACO DOWNSTREAM PROPERTIES #211127
EPA (RCRA) Address: 455 DELAWARE AVE

BUFFALO, NY 14201
 BUFFALO, NY 14202

Facility Id: NYD986887461
 TT-Id: 740A-0010-175

MAP LOCATION INFORMATION

Site location mapped by: ADDRESS MATCHING
 Approximate distance from property: 226 feet to the N

ADDRESS CHANGE INFORMATION


Revised street: 455 DELAWARE AVE
 Revised zip code: 14202

US EPA RCRA Type: GENERATOR TYPE NOT GIVEN Notification date: 07/26/2004
 Land Disposal: Receives offsite waste: Incinerator:
 Storer: Treatment facility: Transporter:
 Contact Name: KATHY NORRIS Source Type: Implementer Contact Phone: 925-842-5931 Contact Info Date: 01/01/2007
 Contact Name: KATHY NORRIS Source Type: Notification Contact Phone: 925-842-5931 Contact Info Date: 07/26/2004
 Contact Name: DAVID E LAWTON Source Type: Annual/Biennial Report Contact Phone: 609-866-3289 Contact Info Date: 02/19/1992

Historically listed as the following USEPA RCRA Generator Size(s) as well:
 LARGE QUANTITY GENERATOR

NYS DEC Manifested Waste Summary:
 Waste Codes, Waste Units, and Transaction Types are only shown for the most recently reported year.

WASTE CODE	WASTE DESCRIPTION	WASTE AMOUNT	WASTE UNITS	TRANSACTION TYPE	YEAR	HISTORIC MAXIMUM AMOUNT	YEAR
D001	Solid waste that exhibits the characteristic of ignitability	55	GALLONS	GENERATED	1993	1044	1991
D001	Solid waste that exhibits the characteristic of ignitability	230	POUNDS	GENERATED	1991		
D008	Lead	350	POUNDS	GENERATED	1991		

Map Identification Number 109  **NYSDEC Name: CUMBERLAND FARMS** **Facility Id: NYD986947869**
 NYSDEC Address: 400 VIRGINIA & ELMWOOD BUFFALO, NY 14202 TT-Id: 740A-0010-174
 EPA (RCRA) Name: CUMBERLAND FARMS #3129
 EPA (RCRA) Address: 21 FEEDER ST HUDSON FALLS, NY 12839

MAP LOCATION INFORMATION

Site location mapped by: ADDRESS MATCHING
 Approximate distance from property: 652 feet to the WNW

ADDRESS CHANGE INFORMATION

Revised street: 400 VIRGINIA ST
 Revised zip code: 14201


Special Note: The New York State Department of Environmental Conservation and the U. S. Environmental Protection Agency have reported different locations for this hazardous waste identification number. Available information for both locations is summarized below.

US EPA RCRA Type: GENERATOR TYPE NOT GIVEN Notification date: 10/05/2004
 Land Disposal: Receives offsite waste: Incinerator:
 Storer: Treatment facility: Transporter:
 Contact Name: MAUREEN JERNSTEDT Source Type: Implementer Contact Phone: 800-225-9702 Contact Info Date: 01/01/2007
 Contact Name: MAUREEN JERNSTEDT Source Type: Notification Contact Phone: 800-225-9702 Contact Info Date: 10/05/2004

Historically listed as the following USEPA RCRA Generator Size(s) as well:
 SMALL QUANTITY GENERATOR

NYS DEC Manifested Waste Summary:
 Waste Codes, Waste Units, and Transaction Types are only shown for the most recently reported year.

WASTE CODE	WASTE DESCRIPTION	WASTE AMOUNT	WASTE UNITS	TRANSACTION TYPE	YEAR	HISTORIC MAXIMUM AMOUNT	YEAR
D001	Solid waste that exhibits the characteristic of ignitability	165	GALLONS	GENERATED	1992		

Map Identification Number 110  **NYSDEC Name:** SCHMIDTS AUTO BODY & GLASS **Facility Id:** NYD982279259
 NYSDEC Address: 555 PEARL STREET BUFFALO, NY 14202 TT-Id: 740A-0009-808
 EPA (RCRA) Name: SCHMIDTS AUTO BODY & GLASS INC
 EPA (RCRA) Address: 555 PEARL ST BUFFALO, NY 14202

MAP LOCATION INFORMATION
 Site location mapped by: ADDRESS MATCHING
 Approximate distance from property: 791 feet to the SE

ADDRESS CHANGE INFORMATION
 Revised street: NO CHANGE
 Revised zip code: NO CHANGE

US EPA RCRA Type: GENERATOR TYPE NOT GIVEN Notification date: 10/22/1987
 Land Disposal: Receives offsite waste: Incinerator:
 Storer: Treatment facility: Transporter:
 Contact Name: PAT WALKER Source Type: Notification Contact Phone: 716-855-1000 Contact Info Date: 10/22/1987

US EPA RCRA Violations:
 Violation Type: Listing - General Responsible Agency: STATE
 Violation Number: 0001 Location: NY Violation Determination Date: 06/04/2008
 Former Citation: Violation Return to Compliance: 06/16/2008

NYS DEC Manifested Waste Summary:
 Waste Codes, Waste Units, and Transaction Types are only shown for the most recently reported year.

WASTE CODE	WASTE DESCRIPTION	WASTE AMOUNT	WASTE UNITS	TRANSACTION TYPE	YEAR	HISTORIC MAXIMUM AMOUNT	YEAR
F005	Spent non-halogenated solvents	200	POUNDS	GENERATED	1996	2094	1994
F003	Spent non-halogenated solvents	396	POUNDS	GENERATED	1990	1359	1989

Map Identification Number 111



NYSDEC Name:

NYSDEC Address:
EPA (RCRA) Name:
EPA (RCRA) Address:

NIAGARA MOHAWK A NATIONAL GRID CO

DELAWARE AVE & W TUPPER ST VAULT 4-74
NIAGARA MOHAWK A NATIONAL GRID CO
DELAWARE AVE & W TUPPER ST
VAULT 4-74

BUFFALO, NY 14202

BUFFALO, NY 14202

Facility Id: NYP000967471

TT-Id: 740A-0078-326

MAP LOCATION INFORMATION

Site location mapped by: ADDRESS MATCHING
Approximate distance from property: 804 feet to the SSW

ADDRESS CHANGE INFORMATION

Revised street: DELAWARE AVE / W TUPPER ST
Revised zip code: NO CHANGE

US EPA RCRA Type: GENERATOR TYPE NOT GIVEN

Land Disposal: Receives offsite waste:
Storer: Treatment facility:

Notification date: None Given

Incinerator:
Transporter:

Contact Name: JOAN WARNER
Contact Name: JOAN WARNER

Source Type: Emergency
Source Type: Implementer

Contact Phone: 315-428-6626
Contact Phone: 315-428-6626

Contact Info Date: 07/11/2011
Contact Info Date: 07/29/2011

NYS DEC Manifested Waste Summary:

Waste Codes, Waste Units, and Transaction Types are only shown for the most recently reported year.

WASTE CODE	WASTE DESCRIPTION	WASTE AMOUNT	WASTE UNITS	TRANSACTION TYPE	YEAR	HISTORIC MAXIMUM AMOUNT	YEAR
B007	Other PCB Wastes including contaminated soil, solids, sludges, clothing, etc.	273	KILOGRAMS	GENERATED	2011		
	More than one waste code was reported for the following waste amount:	900	KILOGRAMS	GENERATED	2011		
B002	Petroleum oil or other liquid containing 50 ppm < PCBs < 500 ppm						
B007	Other PCB Wastes including contaminated soil, solids, sludges, clothing, etc.						

NOTE: 2011 waste amounts are for 1/1/11 to 6/7/11 only

Map Identification Number 112



NYSDEC Name:

NYSDEC Address:
EPA (RCRA) Name:
EPA (RCRA) Address:

RESTORATION WORKS

810 MAIN STREET
RESTORATION WORKS INC
9-11 ST LOUIS PL

BUFFALO, NY 14202

BUFFALO, NY 142021502

Facility Id: NYD986965242

TT-Id: 740A-0008-857

MAP LOCATION INFORMATION

Site location mapped by: MANUAL MAPPING (3)
Approximate distance from property: 840 feet to the E

ADDRESS CHANGE INFORMATION

Revised street: NO CHANGE
Revised zip code: NO CHANGE

Special Note: The New York State Department of Environmental Conservation and the U. S. Environmental Protection Agency have reported different locations for this hazardous waste identification number. Available information for both locations is summarized below.

US EPA RCRA Type: GENERATOR TYPE NOT GIVEN Notification date: 07/03/1991
 Land Disposal: Receives offsite waste: Incinerator:
 Storer: Treatment facility: Transporter:
 Contact Name: LINDA PRIEBE Source Type: Notification Contact Phone: 716-856-8000 Contact Info Date: 07/03/1991

Historically listed as the following USEPA RCRA Generator Size(s) as well:
 SMALL QUANTITY GENERATOR

NYS DEC Manifested Waste Summary:
 Waste Codes, Waste Units, and Transaction Types are only shown for the most recently reported year.

WASTE CODE	WASTE DESCRIPTION	WASTE AMOUNT	WASTE UNITS	TRANSACTION TYPE	YEAR	HISTORIC MAXIMUM AMOUNT	YEAR
D001	Solid waste that exhibits the characteristic of ignitability	50	GALLONS	GENERATED	1991		
D001	Solid waste that exhibits the characteristic of ignitability	550	POUNDS	GENERATED	1991		

Map Identification Number 113  **EPA (RCRA) Name:** RESTORATION WORKS INC **Facility Id:** NYD986965242
EPA (RCRA) Address: 9-11 ST LOUIS PL BUFFALO, NY 142021502 **TT-Id:** 740A-0059-175
NYSDEC Name: RESTORATION WORKS
NYSDEC Address: 810 MAIN STREET BUFFALO, NY 14202

MAP LOCATION INFORMATION

Site location mapped by: MANUAL MAPPING (4)
 Approximate distance from property: 840 feet to the E

ADDRESS CHANGE INFORMATION

Revised street: NO CHANGE
 Revised zip code: NO CHANGE

Special Note: The New York State Department of Environmental Conservation and the U. S. Environmental Protection Agency have reported different locations for this hazardous waste identification number. Available information for both locations is summarized below.

US EPA RCRA Type: GENERATOR TYPE NOT GIVEN Notification date: 07/03/1991
 Land Disposal: Receives offsite waste: Incinerator:
 Storer: Treatment facility: Transporter:
 Contact Name: LINDA PRIEBE Source Type: Notification Contact Phone: 716-856-8000 Contact Info Date: 07/03/1991

Historically listed as the following USEPA RCRA Generator Size(s) as well:
 SMALL QUANTITY GENERATOR

NYS DEC Manifested Waste Summary:
 Waste Codes, Waste Units, and Transaction Types are only shown for the most recently reported year.

WASTE CODE	WASTE DESCRIPTION	WASTE AMOUNT	WASTE UNITS	TRANSACTION TYPE	YEAR	HISTORIC MAXIMUM AMOUNT	YEAR
D001	Solid waste that exhibits the characteristic of ignitability	50	GALLONS	GENERATED	1991		
D001	Solid waste that exhibits the characteristic of ignitability	550	POUNDS	GENERATED	1991		

Map Identification Number 114  **NYSDEC Name:** JOSEPH DAVIS CORPORATION **Facility Id:** NY0000061457
 NYSDEC Address: 120 WEST TUPPER BUFFALO, NY 14201 TT-Id: 740A-0010-177
 EPA (RCRA) Name: JOSEPH DAVIS INC
 EPA (RCRA) Address: 120 W TUPPER ST BUFFALO, NY 142012192

MAP LOCATION INFORMATION

Site location mapped by: ADDRESS MATCHING
 Approximate distance from property: 877 feet to the SW

ADDRESS CHANGE INFORMATION

Revised street: 120 WEST TUPPER ST
 Revised zip code: NO CHANGE

US EPA RCRA Type: GENERATOR TYPE NOT GIVEN

Land Disposal: Receives offsite waste:
 Storer: Treatment facility:

Notification date: 11/22/1993
 Incinerator:
 Transporter:

Contact Name: DAVID MUSKOPF Source Type: Implementer
 Contact Name: DAVID MUSKOPF Source Type: Notification

Contact Phone: 716-842-1500 Contact Info Date: 01/01/2007
 Contact Phone: 716-842-1500 Contact Info Date: 11/22/1993

Historically listed as the following USEPA RCRA Generator Size(s) as well:
 CONDITIONALLY EXEMPT SMALL QUANTITY GENERATOR

NYS DEC Manifested Waste Summary:
 Waste Codes, Waste Units, and Transaction Types are only shown for the most recently reported year.

WASTE CODE	WASTE DESCRIPTION	WASTE AMOUNT	WASTE UNITS	TRANSACTION TYPE	YEAR	HISTORIC MAXIMUM AMOUNT	YEAR
D001	Solid waste that exhibits the characteristic of ignitability	110	GALLONS	GENERATED	1994		
D008	Lead	110	GALLONS	GENERATED	1994		

Map Identification Number 115  **NYSDEC Name:** **SAMS AUTO REPAIR INC** **Facility Id: NYN00009A416**
NYSDEC Address: 149 WEST TUPPER ST **BUFFALO, NY 14201** **TT-Id: 740A-0009-057**

MAP LOCATION INFORMATION
 Site location mapped by: ADDRESS MATCHING
 Approximate distance from property: 994 feet to the SW


ADDRESS CHANGE INFORMATION
 Revised street: NO CHANGE
 Revised zip code: NO CHANGE

This facility has been deleted from the reported data. Data reflects last reported information.
 US EPA RCRA (Resource Conservation and Recovery Act) information not reported; Site information reported by NYS DEC.

NYS DEC Manifested Waste Summary:
 Waste Codes, Waste Units, and Transaction Types are only shown for the most recently reported year.

WASTE CODE	WASTE DESCRIPTION	WASTE AMOUNT	WASTE UNITS	TRANSACTION TYPE	YEAR	HISTORIC MAXIMUM AMOUNT	YEAR
------------	-------------------	--------------	-------------	------------------	------	-------------------------	------

NONE No hazardous waste activity reported by NYS up to 6/7/2011.

Map Identification Number 116  **NYSDEC Name:** **SAMMYS AUTO REPAIR** **Facility Id: NYD013708896**
NYSDEC Address: 149 WEST TUPPER **BUFFALO, NY 14202** **TT-Id: 740A-0010-176**
EPA (RCRA) Name: SAMMYS GENERAL AUTO REPAIR
EPA (RCRA) Address: 149 W TUPPER ST **BUFFALO, NY 14202**

MAP LOCATION INFORMATION
 Site location mapped by: ADDRESS MATCHING
 Approximate distance from property: 994 feet to the SW

ADDRESS CHANGE INFORMATION
 Revised street: 149 WEST TUPPER ST
 Revised zip code: 14201

US EPA RCRA Type: GENERATOR TYPE NOT GIVEN **Notification date:** 08/05/1986
Land Disposal: **Receives offsite waste:**
Storer: **Treatment facility:**
Transporter:
Contact Name: SAM BUSCARINO **Source Type:** Implementer **Contact Phone:** 716-854-5441 **Contact Info Date:** 01/01/2007
Contact Name: SAM BUSCARINO **Source Type:** Notification **Contact Phone:** 716-854-5441 **Contact Info Date:** 08/05/1986

Historically listed as the following USEPA RCRA Generator Size(s) as well:
 SMALL QUANTITY GENERATOR

US EPA RCRA Violations:
Violation Type: Generators - General **Responsible Agency:** EPA
Violation Number: 0001 **Location:** NY **Violation Determination Date:** 09/25/1992
Former Citation: FR - 40 cfr 262.34 **Violation Return to Compliance:** 08/13/1994

Violation Type: Generators - General
 Violation Number: 0002 Location: NY
 Former Citation: FR - 40 cfr port 370 section 3.1

Responsible Agency: EPA
 Violation Determination Date: 09/25/1992
 Violation Return to Compliance: 08/13/1994

Violation Type: Generators - General
 Violation Number: 0003 Location: NY
 Former Citation: FR - 40 cfr 262.20

Responsible Agency: EPA
 Violation Determination Date: 09/25/1992
 Violation Return to Compliance: 08/13/1994

NYS DEC Manifested Waste Summary:
 Waste Codes, Waste Units, and Transaction Types are only shown for the most recently reported year.

WASTE CODE	WASTE DESCRIPTION	WASTE AMOUNT	WASTE UNITS	TRANSACTION TYPE	YEAR	HISTORIC MAXIMUM AMOUNT	YEAR
F003	Spent non-halogenated solvents	30	GALLONS	GENERATED	2001	154	1987
F005	Spent non-halogenated solvents	30	GALLONS	GENERATED	2000	125	1995
D001	Solid waste that exhibits the characteristic of ignitability	95	GALLONS	GENERATED	1988		

Map Identification Number 117



NYSDEC Name: COURIER EXPRESS
 NYSDEC Address: 795 MAIN STREET
 EPA (RCRA) Name: COURIER EXPRESS
 EPA (RCRA) Address: 795 MAIN ST

BUFFALO, NY 14203
 BUFFALO, NY 142031215

Facility Id: NYD980762439
 TT-Id: 740A-0008-512

MAP LOCATION INFORMATION

Site location mapped by: ADDRESS MATCHING
 Approximate distance from property: 1000 feet to the ESE

ADDRESS CHANGE INFORMATION

Revised street: NO CHANGE
 Revised zip code: NO CHANGE

US EPA RCRA Type: GENERATOR TYPE NOT GIVEN

Land Disposal: Receives offsite waste:
 Storer: Treatment facility:

Notification date: 10/20/1983

Incinerator:
 Transporter:

Contact Name: R J MANSFIELD Source Type: Notification

Contact Phone: 716-855-1035 Contact Info Date: 10/20/1983

Historically listed as the following USEPA RCRA Generator Size(s) as well:
 LARGE QUANTITY GENERATOR

NYS DEC Manifested Waste Summary:
 Waste Codes, Waste Units, and Transaction Types are only shown for the most recently reported year.

WASTE CODE	WASTE DESCRIPTION	WASTE AMOUNT	WASTE UNITS	TRANSACTION TYPE	YEAR	HISTORIC MAXIMUM AMOUNT	YEAR
D001	Solid waste that exhibits the characteristic of ignitability	330	GALLONS	GENERATED	1983		

Map Identification Number 118



NYSDEC Name:

NYSDEC Address:
EPA (RCRA) Name:
EPA (RCRA) Address:

WGR RADIO

464 FRANKLIN ST
W G R TRANSMITTER
BIG TREE RD

BUFFALO, NY 14202
HAMBURG, NY 14075

Facility Id: NYD982720583

TT-Id: 740A-0008-658

MAP LOCATION INFORMATION

Site location mapped by: ADDRESS MATCHING
Approximate distance from property: 1034 feet to the NE

ADDRESS CHANGE INFORMATION

Revised street: NO CHANGE
Revised zip code: NO CHANGE

Special Note: The New York State Department of Environmental Conservation and the U. S. Environmental Protection Agency have reported different locations for this hazardous waste identification number. Available information for both locations is summarized below.

US EPA RCRA Type: GENERATOR TYPE NOT GIVEN

Land Disposal: Receives offsite waste:

Storer: Treatment facility:

Contact Name: DOUGLAS WOLF

Source Type: Notification

Notification date: 12/27/1988

Incinerator:

Transporter:

Contact Phone: 716-881-4555

Contact Info Date: 12/27/1988

Historically listed as the following USEPA RCRA Generator Size(s) as well:

LARGE QUANTITY GENERATOR

NYS DEC Manifested Waste Summary:

Waste Codes, Waste Units, and Transaction Types are only shown for the most recently reported year.

WASTE CODE	WASTE DESCRIPTION	WASTE AMOUNT	WASTE UNITS	TRANSACTION TYPE	YEAR	HISTORIC MAXIMUM AMOUNT	YEAR
B005	PCB Articles containing 500 ppm or greater of PCBs, excluding small capacitors.	178	POUNDS	GENERATED	1989		
B006	PCB Transformers.	772	POUNDS	GENERATED	1989		

Map Identification Number 119



NYSDEC Name:

NYSDEC Address:

EPA (RCRA) Name:

EPA (RCRA) Address:

CONSOLIDATED RAIL CORPORATION

325 DELAWARE

CONRAIL FRONTIER YARD ENGINE HOUSE

1870 BROADWAY

BUFFALO, NY

BUFFALO, NY 142122056

Facility Id: NYD000810960

TT-Id: 740A-0006-865

MAP LOCATION INFORMATION

Site location mapped by: ADDRESS MATCHING

Approximate distance from property: 1061 feet to the SSW

ADDRESS CHANGE INFORMATION

Revised street: 325 DELAWARE AVE

Revised zip code: 14202

Special Note: The New York State Department of Environmental Conservation and the U. S. Environmental Protection Agency have reported different locations for this hazardous waste identification number. Available information for both locations is summarized below.

US EPA RCRA Type: GENERATOR TYPE NOT GIVEN

Notification date: 08/18/1980

Land Disposal:

Receives offsite waste:

Incinerator:

Storer:

Treatment facility:

Transporter:

Contact Name: R HEMMERLIEN

Source Type: Notification

Contact Phone: 716-847-5087

Contact Info Date: 08/18/1980

Contact Name: UNKNOWN UNKNOWN

Source Type: Annual/Biennial Report

Contact Phone: 716-891-6184

Contact Info Date: 03/01/1990

Historically listed as the following USEPA RCRA Generator Size(s) as well:

LARGE QUANTITY GENERATOR

NYS DEC Manifested Waste Summary:

Waste Codes, Waste Units, and Transaction Types are only shown for the most recently reported year.

WASTE CODE	WASTE DESCRIPTION	WASTE AMOUNT	WASTE UNITS	TRANSACTION TYPE	YEAR	HISTORIC MAXIMUM AMOUNT	YEAR
B004	PCB Articles containing 50 ppm or greater of PCBs but less than 500 ppm PCBs.	91	KILOGRAMS	GENERATED	1999	8096	1990
D001	Solid waste that exhibits the characteristic of ignitability	960	GALLONS	GENERATED	1996	36316	1986
U162	2-Propenoic acid, 2-methyl-, methyl ester (I,T)	8220	GALLONS	GENERATED	1994		
U162	2-Propenoic acid, 2-methyl-, methyl ester (I,T)	20900	POUNDS	GENERATED	1994		
B007	Other PCB Wastes including contaminated soil, solids, sludges, clothing, etc.	3276	KILOGRAMS	GENERATED	1993		
D001	Solid waste that exhibits the characteristic of ignitability	80	POUNDS	GENERATED	1992		
D002	Solid waste that exhibits the characteristic of corrosivity	220	GALLONS	GENERATED	1992		
B007	Other PCB Wastes including contaminated soil, solids, sludges, clothing, etc.	20680	POUNDS	GENERATED	1989		
B002	Petroleum oil or other liquid containing 50 ppm < PCBs < 500 ppm	200	POUNDS	GENERATED	1987		
D007	Chromium	7000	GALLONS	GENERATED	1987		

Map Identification Number 120



NYSDEC Name: JOSEPH DAVIS INC
 NYSDEC Address: 325 SOUTH ELMWOOD
 EPA (RCRA) Name: JOSEPH DAVIS INC
 EPA (RCRA) Address: 325 S ELMWOOD AVE

BUFFALO, NY 14201

BUFFALO, NY 14201

Facility Id: NYD982793838

TT-Id: 740A-0010-179

MAP LOCATION INFORMATION

Site location mapped by: ADDRESS MATCHING
 Approximate distance from property: 1090 feet to the SW

ADDRESS CHANGE INFORMATION

Revised street: 325 SOUTH ELMWOOD AV
 Revised zip code: NO CHANGE

US EPA RCRA Type: GENERATOR TYPE NOT GIVEN
 Land Disposal: Receives offsite waste:
 Storer: Treatment facility:
 Contact Name: JEFF GUTEKUNST

Source Type: Notification

Notification date: 08/10/1989
 Incinerator:
 Transporter:

Contact Phone: 716-842-1500 Contact Info Date: 08/10/1989

NYS DEC Manifested Waste Summary:
 Waste Codes, Waste Units, and Transaction Types are only shown for the most recently reported year.

WASTE CODE	WASTE DESCRIPTION	WASTE AMOUNT	WASTE UNITS	TRANSACTION TYPE	YEAR	HISTORIC MAXIMUM AMOUNT	YEAR
F001	Spent halogenated solvents used in degreasing	500	GALLONS	GENERATED	1989		

Map Identification Number 121



NYSDEC Name: NIAGARA MOHAWK A NATIONAL GRID CO
 NYSDEC Address: DELAWARE AVE & TRACY ST CORNER OF
 EPA (RCRA) Name: NIAGARA MOHAWK A NATIONAL GRID CO
 EPA (RCRA) Address: DELAWARE AVE & TRACY ST
 CORNER OF

BUFFALO, NY 14202

BUFFALO, NY 14202

Facility Id: NYP000967463

TT-Id: 740A-0079-090

MAP LOCATION INFORMATION

Site location mapped by: MANUAL MAPPING (3)
 Approximate distance from property: 1169 feet to the SSW

ADDRESS CHANGE INFORMATION

Revised street: DELAWARE AVE / TRACY ST
 Revised zip code: NO CHANGE

US EPA RCRA Type: GENERATOR TYPE NOT GIVEN
 Land Disposal: Receives offsite waste:
 Storer: Treatment facility:
 Contact Name: JOAN WARNER
 Contact Name: JOAN WARNER

Source Type: Emergency
 Source Type: Implementer

Notification date: None Given
 Incinerator:
 Transporter:

Contact Phone: 315-428-6626 Contact Info Date: 07/11/2011
 Contact Phone: 315-428-6626 Contact Info Date: 07/29/2011

NYS DEC Manifested Waste Summary:

Waste Codes, Waste Units, and Transaction Types are only shown for the most recently reported year.

WASTE CODE	WASTE DESCRIPTION	WASTE AMOUNT	WASTE UNITS	TRANSACTION TYPE	YEAR	HISTORIC MAXIMUM AMOUNT	YEAR
More than one waste code was reported for the following waste amount:		1125	KILOGRAMS	GENERATED	2011		
B002	Petroleum oil or other liquid containing 50 ppm < PCBs < 500 ppm						
B007	Other PCB Wastes including contaminated soil, solids, sludges, clothing, etc.						

NOTE: 2011 waste amounts are for 1/1/11 to 6/7/11 only

Map Identification Number 122



NYSDEC Name:

NYSDEC Address:

EPA (RCRA) Name:

EPA (RCRA) Address:

CELLULAR PRODUCTS

872 MAIN STREET

CELLULAR PRODUCTS INC

872 MAIN ST

BUFFALO, NY 14202

BUFFALO, NY 142021499

Facility Id: NYD986995181

TT-Id: 740A-0009-319

MAP LOCATION INFORMATION

Site location mapped by: MANUAL MAPPING (4)

Approximate distance from property: 1177 feet to the ENE

ADDRESS CHANGE INFORMATION

Revised street: NO CHANGE

Revised zip code: NO CHANGE

US EPA RCRA Type: GENERATOR TYPE NOT GIVEN

Land Disposal:

Receives offsite waste:

Storer:

Treatment facility:

Notification date: 03/16/1992

Incinerator:

Transporter:

Contact Name: DIANE WATERMAN

Source Type: Notification

Contact Phone: 716-882-920

Contact Info Date: 03/16/1992

Historically listed as the following USEPA RCRA Generator Size(s) as well:

LARGE QUANTITY GENERATOR

NYS DEC Manifested Waste Summary:

Waste Codes, Waste Units, and Transaction Types are only shown for the most recently reported year.

WASTE CODE	WASTE DESCRIPTION	WASTE AMOUNT	WASTE UNITS	TRANSACTION TYPE	YEAR	HISTORIC MAXIMUM AMOUNT	YEAR
D001	Solid waste that exhibits the characteristic of ignitability	110	GALLONS	GENERATED	1999		
D001	Solid waste that exhibits the characteristic of ignitability	300	POUNDS	GENERATED	1993		
D002	Solid waste that exhibits the characteristic of corrosivity	104	POUNDS	GENERATED	1992		

NYS DEC Manifested Waste Transactions for NYD986995181 continued ---

WASTE CODE	WASTE DESCRIPTION	WASTE AMOUNT	WASTE UNITS	TRANSACTION TYPE	YEAR	HISTORIC MAXIMUM AMOUNT	YEAR
U003	Acetonitrile (I,T)	40	POUNDS	GENERATED	1992		
U080	Methane, dichloro-	5	POUNDS	GENERATED	1992		
U188	Phenol	27	POUNDS	GENERATED	1992		
U239	Xylene (I)	40	POUNDS	GENERATED	1992		

Map Identification Number 123



NYSDEC Name:

NYSDEC Address:

EPA (RCRA) Name:

EPA (RCRA) Address:

SATURN RINGS

505 PEARL ST

SATURN RINGS INC

505 PEARL ST - 5TH FLOOR

BUFFALO, NY 14202

BUFFALO, NY 14202

Facility Id: NY0000370734

TT-Id: 740A-0008-038

MAP LOCATION INFORMATION

Site location mapped by: ADDRESS MATCHING

Approximate distance from property: 1233 feet to the SSE

ADDRESS CHANGE INFORMATION

Revised street: NO CHANGE

Revised zip code: NO CHANGE

US EPA RCRA Type: GENERATOR TYPE NOT GIVEN

Land Disposal:

Receives offsite waste:

Storer:

Treatment facility:

Notification date: 06/17/1994

Incinerator:

Transporter:

Contact Name: MICHAEL HYMAN

Source Type: Implementer

Contact Phone: 716-856-7476

Contact Info Date: 01/01/2007

Contact Name: MICHAEL HYMAN

Source Type: Notification

Contact Phone: 716-856-7476

Contact Info Date: 06/17/1994

Historically listed as the following USEPA RCRA Generator Size(s) as well:

CONDITIONALLY EXEMPT SMALL QUANTITY GENERATOR

NYS DEC Manifested Waste Summary:

Waste Codes, Waste Units, and Transaction Types are only shown for the most recently reported year.

WASTE CODE	WASTE DESCRIPTION	WASTE AMOUNT	WASTE UNITS	TRANSACTION TYPE	YEAR	HISTORIC MAXIMUM AMOUNT	YEAR
D001	Solid waste that exhibits the characteristic of ignitability	400	POUNDS	GENERATED	2000	850	1994
D002	Solid waste that exhibits the characteristic of corrosivity	600	POUNDS	GENERATED	2000		
D008	Lead	200	POUNDS	GENERATED	2000		
D006	Cadmium	400	POUNDS	GENERATED	1998		
P106	Sodium cyanide Na(CN)	720	POUNDS	GENERATED	1998		

Map Identification Number 124



NYSDEC Name: PM REFINING INCORPORATED
 NYSDEC Address: 505 PEARL ST
 EPA (RCRA) Name: PM REFINING INC
 EPA (RCRA) Address: 505 PEARL ST

BUFFALO, NY 14202
 BUFFALO, NY 14202

Facility Id: NYD002104552
 TT-Id: 740A-0008-154

MAP LOCATION INFORMATION

Site location mapped by: ADDRESS MATCHING
 Approximate distance from property: 1233 feet to the SSE

ADDRESS CHANGE INFORMATION

Revised street: NO CHANGE
 Revised zip code: NO CHANGE

US EPA RCRA Type: GENERATOR TYPE NOT GIVEN
 Land Disposal: Receives offsite waste:
 Storer: Treatment facility:
 Contact Name: MAX LENARD Source Type: Notification

Notification date: 03/08/1984
 Incinerator:
 Transporter:
 Contact Phone: 716-685-2200 Contact Info Date: 03/08/1984

US EPA RCRA Violations:

Violation Type: Generators - General
 Violation Number: 0001 Location: NY
 Former Citation:

Responsible Agency: STATE
 Violation Determination Date: 08/26/1988
 Violation Return to Compliance: 12/01/1988

NYS DEC Manifested Waste Summary:

Waste Codes, Waste Units, and Transaction Types are only shown for the most recently reported year.

WASTE CODE	WASTE DESCRIPTION	WASTE AMOUNT	WASTE UNITS	TRANSACTION TYPE	YEAR	HISTORIC MAXIMUM AMOUNT	YEAR
D002	Solid waste that exhibits the characteristic of corrosivity	4130	GALLONS	GENERATED	1988	5555	1986
F003	Spent non-halogenated solvents	1760	GALLONS	GENERATED	1985	1895	1984

Map Identification Number 125



NYSDEC Name: M & V RING CO INC
 NYSDEC Address: 505 PEARL ST
 EPA (RCRA) Name: M & V RING CO INC
 EPA (RCRA) Address: 505 PEARL ST

BUFFALO, NY 14202
 BUFFALO, NY 14202

Facility Id: NYD013744180
 TT-Id: 740A-0007-571

MAP LOCATION INFORMATION

Site location mapped by: ADDRESS MATCHING
 Approximate distance from property: 1233 feet to the SSE

ADDRESS CHANGE INFORMATION

Revised street: NO CHANGE
 Revised zip code: NO CHANGE

US EPA RCRA Type: GENERATOR TYPE NOT GIVEN Notification date: None Given
 Land Disposal: Receives offsite waste: Incinerator:
 Storer: Treatment facility: Transporter:

NYS DEC Manifested Waste Summary:
 Waste Codes, Waste Units, and Transaction Types are only shown for the most recently reported year.

WASTE CODE	WASTE DESCRIPTION	WASTE AMOUNT	WASTE UNITS	TRANSACTION TYPE	YEAR	HISTORIC MAXIMUM AMOUNT	HISTORIC MAXIMUM YEAR
P106	Sodium cyanide Na(CN)	100	POUNDS	GENERATED	2000		

Map Identification Number 126  **NYSDEC Name:** CUTTING ROOM APPLIANCE **Facility Id:** NYD002107555
 NYSDEC Address: 779 WASHINGTON STREET BUFFALO, NY 14203 TT-Id: 740A-0008-164
 EPA (RCRA) Name: EASTMAN MACHINE CO
 EPA (RCRA) Address: 779 WASHINGTON ST BUFFALO, NY 14075

MAP LOCATION INFORMATION
 Site location mapped by: ADDRESS MATCHING
 Approximate distance from property: 1238 feet to the ESE

ADDRESS CHANGE INFORMATION
 Revised street: NO CHANGE
 Revised zip code: NO CHANGE

US EPA RCRA Type: CONDITIONALLY EXEMPT SMALL QUANTITY GENERATOR Notification date: 12/11/1984
 Land Disposal: Receives offsite waste: Incinerator:
 Storer: Treatment facility: Transporter:
 Contact Name: HERBERT MCDUGALL Source Type: Notification Contact Phone: 716-856-2200 Contact Info Date: 12/11/1984

Historically listed as the following USEPA RCRA Generator Size(s) as well:
 LARGE QUANTITY GENERATOR
 SMALL QUANTITY GENERATOR

US EPA RCRA Violations:
 Violation Type: Generators - General Responsible Agency: STATE
 Violation Number: 0001 Location: NY Violation Determination Date: 04/21/1989
 Former Citation: Violation Return to Compliance: 03/29/1990

NYS DEC Manifested Waste Summary:
 Waste Codes, Waste Units, and Transaction Types are only shown for the most recently reported year.

WASTE CODE	WASTE DESCRIPTION	WASTE AMOUNT	WASTE UNITS	TRANSACTION TYPE	YEAR	HISTORIC MAXIMUM AMOUNT	YEAR
D039	Tetrachloroethylene	120	GALLONS	GENERATED	2007	311	2000
D001	Solid waste that exhibits the characteristic of ignitability	410	LITERS	GENERATED	2003		
D001	Solid waste that exhibits the characteristic of ignitability	30	POUNDS	GENERATED	2003	3291	1992
D002	Solid waste that exhibits the characteristic of corrosivity	35	POUNDS	GENERATED	2003		
D039	Tetrachloroethylene	350	POUNDS	GENERATED	2003	786	1990
F005	Spent non-halogenated solvents	400	POUNDS	GENERATED	1999	2071	1994
D001	Solid waste that exhibits the characteristic of ignitability	144	GALLONS	GENERATED	1998	464	1994
D007	Chromium	100	POUNDS	GENERATED	1998		
F001	Spent halogenated solvents used in degreasing	1455	POUNDS	GENERATED	1998	3050	1997
F003	Spent non-halogenated solvents	165	GALLONS	GENERATED	1992	605	1987
D002	Solid waste that exhibits the characteristic of corrosivity	15	GALLONS	GENERATED	1990	90	1989
F001	Spent halogenated solvents used in degreasing	440	GALLONS	GENERATED	1990		
F005	Spent non-halogenated solvents	55	GALLONS	GENERATED	1990	55	1988
P106	Sodium cyanide Na(CN)	500	POUNDS	GENERATED	1990		
F002	Spent halogenated solvents	55	GALLONS	GENERATED	1988		
F003	Spent non-halogenated solvents	3207	POUNDS	GENERATED	1987		
B011	Unknown waste type.	6400	POUNDS	GENERATED	1984		

Map Identification Number 127



NYSDEC Name:

NYSDEC Address:
 EPA (RCRA) Name:
 EPA (RCRA) Address:

CUTTING ROOM APPLIANCES

799 WASHINGTON STREET
 FEDERAL EXPRESS CORP
 201 W JOHN ST

BUFFALO, NY 14203

HICKSVILLE, NY 118011007

Facility Id: NYD005574371

TT-Id: 740A-0079-736

MAP LOCATION INFORMATION

Site location mapped by: MANUAL MAPPING (3)
 Approximate distance from property: 1238 feet to the ESE

ADDRESS CHANGE INFORMATION

Revised street: 779 WASHINGTON ST
 Revised zip code: NO CHANGE

Special Note: The New York State Department of Environmental Conservation and the U. S. Environmental Protection Agency have reported different locations for this hazardous waste identification number. Available information for both locations is summarized below.

US EPA RCRA Type: GENERATOR TYPE NOT GIVEN

Land Disposal: Receives offsite waste:
 Storer: Treatment facility:

Notification date: 10/13/1983

Incinerator:
 Transporter:

Contact Name: DAVE DEMPSEY Source Type: Notification

Contact Phone: 516-933-1732 Contact Info Date: 10/13/1983

Historically listed as the following USEPA RCRA Generator Size(s) as well:
 SMALL QUANTITY GENERATOR

NYS DEC Manifested Waste Summary:

Waste Codes, Waste Units, and Transaction Types are only shown for the most recently reported year.

WASTE CODE	WASTE DESCRIPTION	WASTE AMOUNT	WASTE UNITS	TRANSACTION TYPE	YEAR	HISTORIC MAXIMUM AMOUNT	YEAR
D001	Solid waste that exhibits the characteristic of ignitability	110	GALLONS	GENERATED	1994		
F001	Spent halogenated solvents used in degreasing	750	GALLONS	GENERATED	1984		
U210	Ethene, tetrachloro-	55	GALLONS	GENERATED	1984		

Map Identification Number 128



NYSDEC Name: CENTURY CENTER
NYSDEC Address: 817 WASHINGTON ST
EPA (RCRA) Name: CENTURY CENTRE I
EPA (RCRA) Address: 817 WASHINGTON ST

BUFFALO, NY 14203

Facility Id: NYD002107399
 TT-Id: 740A-0008-163

BUFFALO, NY 14203

MAP LOCATION INFORMATION

Site location mapped by: ADDRESS MATCHING

Approximate distance from property: 1269 feet to the E

ADDRESS CHANGE INFORMATION

Revised street: NO CHANGE

Revised zip code: NO CHANGE

US EPA RCRA Type: CONDITIONALLY EXEMPT SMALL QUANTITY GENERATOR

Notification date: 02/21/2007

Part A notification date: 11/19/1980

Land Disposal: Receives offsite waste:

Incinerator:

Storer: YES Treatment facility:

Transporter: YES

Contact Name: ALBERT KEMNITZER

Source Type: Part A

Contact Phone: 716-852-5700

Contact Info Date: 11/19/1980

Contact Name: RON FARA VAUGH

Source Type: Implementer

Contact Phone: 814-392-4085

Contact Info Date: 02/20/2007

Contact Name: RON FARA VAUGH

Source Type: Notification

Contact Phone: 814-392-4085

Contact Info Date: 02/21/2007

Contact Name: JAMES J BODENSTEINER

Source Type: Annual/Biennial Report

Contact Phone: 716-857-3052

Contact Info Date: 03/29/1996

Historically listed as the following USEPA RCRA Generator Size(s) as well:

LARGE QUANTITY GENERATOR

SMALL QUANTITY GENERATOR

US EPA RCRA Violations:

Violation Type: LDR - General

Responsible Agency: STATE

Violation Number: 0001 Location: NY

Violation Determination Date: 01/27/1997

Former Citation:

Violation Return to Compliance: 02/11/1997

U. S. Environmental Protection Agency (EPA) Resource Conservation and Recovery Information System (RCRIS) National Oversight Database
 HANDLERS WITH CORRECTIVE ACTION ACTIVITY (CORRACTS)

CORRACTS EVENT CODE	CORRACTS DATE	CORRACTS EVENT DESCRIPTION
HQCA050PA	10/28/1988	RFA COMPLETED-ASSESSMENT WAS A PA-PLUS
HQCA070NO	12/16/1988	DETERMINATION OF NEED FOR A RFI-RFI IS NOT NECESSARY
HQCA999NF	12/16/1988	CA PROCESS IS TERMINATED-NO FURTHER ACTION
HQCA050	09/22/1992	RFA COMPLETED
HQCA075LO	01/12/1994	CA PRIORITIZATION-LOW CA PRIORITY
HQCA070YE	07/19/1994	DETERMINATION OF NEED FOR A RFI-RFI IS NECESSARY

NYS DEC Manifested Waste Summary:

Waste Codes, Waste Units, and Transaction Types are only shown for the most recently reported year.

WASTE CODE	WASTE DESCRIPTION	WASTE AMOUNT	WASTE UNITS	TRANSACTION TYPE	YEAR	HISTORIC MAXIMUM AMOUNT	YEAR
B002	Petroleum oil or other liquid containing 50 ppm < PCBs < 500 ppm	2879	KILOGRAMS	GENERATED	2007	33118	1994
D007	Chromium	1026	POUNDS	GENERATED	2007	31846	1987
D009	Mercury	1139	POUNDS	GENERATED	2007		
B007	Other PCB Wastes including contaminated soil, solids, sludges, clothing, etc.	9200	KILOGRAMS	GENERATED	2002		
D001	Solid waste that exhibits the characteristic of ignitability	2500	POUNDS	GENERATED	2001	9414	1992
D002	Solid waste that exhibits the characteristic of corrosivity	2300	POUNDS	GENERATED	2001	3205	2000
D006	Cadmium	50	POUNDS	GENERATED	2000	200	1993
D008	Lead	2950	POUNDS	GENERATED	2000	11394	1994
D010	Selenium	3150	POUNDS	GENERATED	2000		
F003	Spent non-halogenated solvents	1740	POUNDS	GENERATED	2000	7253	1994
F005	Spent non-halogenated solvents	275	POUNDS	GENERATED	2000	600	1992
U226	Ethane, 1,1,1-trichloro-	40	POUNDS	GENERATED	2000	95	1997
U031	n-Butyl alcohol (l)	97	POUNDS	GENERATED	1999		
U228	Ethene, trichloro-	97	POUNDS	GENERATED	1999		
B007	Other PCB Wastes including contaminated soil, solids, sludges, clothing, etc.	1260	POUNDS	GENERATED	1998	1329	1985
D001	Solid waste that exhibits the characteristic of ignitability	165	GALLONS	GENERATED	1998	2578	1994
B005	PCB Articles containing 500 ppm or greater of PCBs, excluding small capacitors.	886	KILOGRAMS	GENERATED	1997		
D002	Solid waste that exhibits the characteristic of corrosivity	40	GALLONS	GENERATED	1997	205	1995
F002	Spent halogenated solvents	95	POUNDS	GENERATED	1997	309	1994
U134	Hydrogen fluoride (C,T)	5	GALLONS	GENERATED	1997		
D006	Cadmium	120	GALLONS	GENERATED	1996		
U080	Methane, dichloro-	200	GALLONS	GENERATED	1995		
F001	Spent halogenated solvents used in degreasing	904	POUNDS	GENERATED	1994	31500	1990
F003	Spent non-halogenated solvents	400	GALLONS	GENERATED	1994		
U116	Ethylenethiourea	200	POUNDS	GENERATED	1994		
B001	PCB Oil (concentrated) from transformers, capacitors, etc.	21950	KILOGRAMS	GENERATED	1993		
B006	PCB Transformers.	25102	KILOGRAMS	GENERATED	1993		

NYS DEC Manifested Waste Transactions for NYD002107399 continued ---

WASTE CODE	WASTE DESCRIPTION	WASTE AMOUNT	WASTE UNITS	TRANSACTION TYPE	YEAR	HISTORIC MAXIMUM AMOUNT	YEAR
D006	Cadmium	795	KILOGRAMS	GENERATED	1993		
D008	Lead	1650	GALLONS	GENERATED	1993	8957	1991
U159	2-Butanone (I,T)	715	GALLONS	GENERATED	1993		
U226	Ethane, 1,1,1-trichloro-	660	GALLONS	GENERATED	1993		
B003	Petroleum oil or other liquid containing 500 ppm or greater of PCBs.	1000	KILOGRAMS	GENERATED	1992		
D004	Arsenic	20	POUNDS	GENERATED	1992		
D008	Lead	13	CUBIC YDS	GENERATED	1992		
F001	Spent halogenated solvents used in degreasing	1320	GALLONS	GENERATED	1992	2600	1983
F005	Spent non-halogenated solvents	110	GALLONS	GENERATED	1992		
U044	Methane, trichloro-	200	POUNDS	GENERATED	1992		
D039	Tetrachloroethylene	303	POUNDS	GENERATED	1991	606	1990
D003	Solid waste that exhibits the characteristic of reactivity	167	POUNDS	GENERATED	1990		
F006	Wastewater treatment sludges from electroplating operations	26260	POUNDS	GENERATED	1990		
F008	Plating bath residues from the bottom of plating baths	2000	POUNDS	GENERATED	1990	465280	1986
B005	PCB Articles containing 500 ppm or greater of PCBs, excluding small capacitors.	17007	POUNDS	GENERATED	1989		
B001	PCB Oil (concentrated) from transformers, capacitors, etc.	800	POUNDS	GENERATED	1987		
B002	Petroleum oil or other liquid containing 50 ppm < PCBs < 500 ppm	2582	GALLONS	GENERATED	1987		
F008	Plating bath residues from the bottom of plating baths	40	CUBIC YDS	GENERATED	1987	127	1986
B003	Petroleum oil or other liquid containing 500 ppm or greater of PCBs.	3630	GALLONS	GENERATED	1986		
D007	Chromium	1700	GALLONS	GENERATED	1986		
F008	Plating bath residues from the bottom of plating baths	1150	GALLONS	GENERATED	1986		
D007	Chromium	50	CUBIC YDS	GENERATED	1985		
F007	Spent cyanide plating bath solutions from electroplating operations	2035	GALLONS	GENERATED	1985	11500	1984
F002	Spent halogenated solvents	220	GALLONS	GENERATED	1984	250	1983
B006	PCB Transformers.	55	GALLONS	GENERATED	1983		
F001	Spent halogenated solvents used in degreasing	600	GALLONS	TRANSPORTED	1983	1720	1982
F019	Wastewater treatment sludges from chemical conversion coating of aluminum	550	GALLONS	GENERATED	1983		

Map Identification Number 129



NYSDEC Name:

NYSDEC Address:

EPA (RCRA) Name:

EPA (RCRA) Address:

BUFFALO BOARD OF ED - PUBLIC SCHOOL #76

300 S ELMWOOD AVE

BUFFALO BD OF ED - PUBLIC SCHOOL #76

300 S ELMWOOD AVE

BUFFALO, NY 14201

BUFFALO, NY 142012361

Facility Id: NYR000037259

TT-Id: 740A-0009-243

MAP LOCATION INFORMATION

Site location mapped by: ADDRESS MATCHING

Approximate distance from property: 1273 feet to the SW

ADDRESS CHANGE INFORMATION

Revised street: NO CHANGE

Revised zip code: NO CHANGE

US EPA RCRA Type: GENERATOR TYPE NOT GIVEN Notification date: 04/03/1997
 Land Disposal: Receives offsite waste: Incinerator:
 Storer: Treatment facility: Transporter:
 Contact Name: JOHN BLAKE Source Type: Notification Contact Phone: 914-681-6384 Contact Info Date: 04/03/1997

Historically listed as the following USEPA RCRA Generator Size(s) as well:
 SMALL QUANTITY GENERATOR

NYS DEC Manifested Waste Summary:
 Waste Codes, Waste Units, and Transaction Types are only shown for the most recently reported year.

WASTE CODE	WASTE DESCRIPTION	WASTE AMOUNT	WASTE UNITS	TRANSACTION TYPE	YEAR	HISTORIC MAXIMUM AMOUNT	YEAR
D009	Mercury	820	POUNDS	GENERATED	1997		



NO CHEMICAL STORAGE FACILITIES IDENTIFIED WITHIN 1/4 MILE SEARCH RADIUS



NO HAZARDOUS SUBSTANCE WASTE DISPOSAL SITES IDENTIFIED WITHIN 1/2 MILE SEARCH RADIUS



TOXIC AIR, LAND AND WATER RELEASES IDENTIFIED WITHIN 1/4 MILE SEARCH RADIUS

PLEASE NOTE: * Compass directions can vary substantially for sites located very close to the subject property address.

Map Identification Number 130

PM REFINING INC.



505 PEARL ST.

BUFFALO, NY 14202

EPA Tri Id: 14202PMRFN505PE

NYSDEC Facility Id: 141670

TT-Id: 860A-0000-546

Mail Name:
Mail Address:

ALDEN, NY 14004

MAP LOCATION INFORMATION

Site location mapped by: ADDRESS MATCHING

Approximate distance from property: 1241 feet to the SSE

ADDRESS CHANGE INFORMATION

Revised street: NO CHANGE

Revised zip code: NO CHANGE

Source: EPA

EPA Facility Status: CLOSED

Public Contact: MR. MAX LENARD

Public Contact Phone #: (716) 685-2200

CHEMICAL NAME	AMOUNT (LBS/YR)	YEAR	RELEASE TYPE	MAXIMUM AMOUNT STORED (LBS)
HYDROCHLORIC ACID (1995 AND AFTER "ACID AEROSOLS" ONLY)	255*	1988	Fugitive or non-point air emissions	1000 to 9999
HYDROCHLORIC ACID (1995 AND AFTER "ACID AEROSOLS" ONLY)	255*	1988	Stack or Point air emissions	1000 to 9999
HYDROCHLORIC ACID (1995 AND AFTER "ACID AEROSOLS" ONLY)	22000	1988	Unknown	1000 to 9999
NITRIC ACID	255*	1987	Fugitive or non-point air emissions	1000 to 9999
NITRIC ACID	255*	1987	Stack or Point air emissions	1000 to 9999
NITRIC ACID	12600	1987	Unknown	1000 to 9999

* The mid-point of at least one range was used to calculate this quantity

Map Identification Number 131

TRICO PRODS. CORP.



817 WASHINGTON ST.

BUFFALO, NY 14203

EPA Tri Id: 14203TRCPR817WA

NYSDEC Facility Id: 142060

TT-Id: 860A-0000-552

Mail Name: TRICO PRODS. CORP.
Mail Address: 50 THEILMAN DR.

BUFFALO, NY 14206-2365

MAP LOCATION INFORMATION

Site location mapped by: ADDRESS MATCHING

Approximate distance from property: 1256 feet to the E

ADDRESS CHANGE INFORMATION

Revised street: NO CHANGE

Revised zip code: NO CHANGE

Source: EPA

EPA Facility Status: CLOSED

Public Contact: MR. DAVID FABRIZIO

Public Contact Phone #: (716) 827-3215

CHEMICAL NAME	AMOUNT (LBS/YR)	YEAR	RELEASE TYPE	MAXIMUM AMOUNT STORED (LBS)
SODIUM NITRITE	13363	1999	Transfer to Publicly Owned Treatment Works (POTW)	10000 to 99999
ZINC COMPOUNDS	207	1999	Fugitive or non-point air emissions	10000 to 99999
ZINC COMPOUNDS	817	1999	Stack or Point air emissions	10000 to 99999
ZINC COMPOUNDS	24000	1999	Landfill/Disposal Surface Impoundment	10000 to 99999
ZINC COMPOUNDS	53	1999	Transfer to Publicly Owned Treatment Works (POTW)	10000 to 99999
MANGANESE	242	1998	Fugitive or non-point air emissions	100 to 999
MANGANESE	10796	1998	Metals Recovery	100 to 999
NITRATE COMPOUNDS	16555	1998	Transfer to Publicly Owned Treatment Works (POTW)	0 to 99
1,1,1-TRICHLOROETHANE	1700	1992	Fugitive or non-point air emissions	10000 to 99999
1,1,1-TRICHLOROETHANE	3164	1992	Solvents/Organics Recovery	10000 to 99999
1,1,1-TRICHLOROETHANE	15260	1992	Transfer to Waste Broker-Recycling	10000 to 99999
1,1,1-TRICHLOROETHANE	5531	1992	Transfer to Waste Broker-Waste Treatment	10000 to 99999
1,1,1-TRICHLOROETHANE	920	1992	Unknown	10000 to 99999
1,1,1-TRICHLOROETHANE	6028	1991	Stack or Point air emissions	0 to 99



NO WASTEWATER DISCHARGES IDENTIFIED WITHIN 1/4 MILE SEARCH RADIUS



AIR DISCHARGE FACILITIES IDENTIFIED WITHIN THE 1/4 MILE SEARCH RADIUS

PLEASE NOTE: * Compass directions can vary substantially for sites located very close to the subject property address.

Map Identification Number 132



HOOVER & STRONG INC
119 W. TUPPER ST.

Facility Id: 3602900178
BUFFALO, NY 14240

State-county CDS Id: 3602900178
State-county NED id:
TT-ID: 900A-0001-477

MAP LOCATION INFORMATION

Site location mapped by: ADDRESS MATCHING
Approximate distance from property: 816 feet to the SW

ADDRESS CHANGE INFORMATION

Revised street: NO CHANGE
Revised zip code: 14201

CDS-ID: 00178 NED-ID: None Given
Plant Phone #1: None Given Plant Phone #2: None Given
Operating Status: OPERATING
EPA Classification: POTENTIAL UNCONTROLLED EMISSIONS < 100 TONS/YEAR
State Classification: POTENTIAL UNCONTROLLED EMISSIONS < 100 TONS/YEAR
EPA Plant Compliance Status:
State Plant Compliance Status: IN COMPLIANCE - SHUT DOWN

EPA-ID: NYD986867786

FINDS-ID: None Given

AIR PROGRAM INFORMATION

Regulatory Air Program: SIP SOURCE

Program Status: OPERATING

POLLUTANT INFORMATION

Pollutant: TOTAL PARTICULATE MATTER
State Pollutant Compliance for this pollutant: IN COMPLIANCE - SHUT DOWN
Pollutant: VOLATILE ORGANIC COMPOUNDS
State Pollutant Compliance for this pollutant: IN COMPLIANCE - SHUT DOWN

Map Identification Number 133



GSA-BUILDING SITE
20-50 ELMWOOD AVENUE

Facility Id: 3602900151
BUFFALO, NY 14202

State-county CDS Id: 3602900151
State-county NED id:
TT-ID: 900A-0001-475

MAP LOCATION INFORMATION

Site location mapped by: MANUAL MAPPING (3)
Approximate distance from property: 950 feet to the NW

ADDRESS CHANGE INFORMATION

Revised street: NO CHANGE
Revised zip code: 14201

CDS-ID: 00151 NED-ID: None Given
 Plant Phone #1: None Given Plant Phone #2: None Given
 Operating Status: OPERATING
 EPA Classification:
 State Classification: POTENTIAL UNCONTROLLED EMISSIONS < 100 TONS/YEAR
 EPA Plant Compliance Status:
 State Plant Compliance Status: IN COMPLIANCE - CERTIFICATION

EPA-ID: NY0470009010

FINDS-ID: None Given

AIR PROGRAM INFORMATION

Regulatory Air Program: SIP SOURCE

Program Status: OPERATING

POLLUTANT INFORMATION

Pollutant: DEFAULT POLLUTANT FROM CDS

State Pollutant Compliance for this pollutant: IN COMPLIANCE - CERTIFICATION

Map Identification Number 134

NATL GYPSUM/GOLD BND



325 DELAWARE AVE

Facility Id: 3602900082

State-county CDS Id: 3602900082

BUFFALO, NY 14240

State-county NED id:

TT-ID: 900A-0001-276

MAP LOCATION INFORMATION

Site location mapped by: ADDRESS MATCHING

Approximate distance from property: 1061 feet to the SSW

ADDRESS CHANGE INFORMATION

Revised street: NO CHANGE

Revised zip code: 14202

CDS-ID: 00082 NED-ID: None Given
 Plant Phone #1: None Given Plant Phone #2: None Given
 Operating Status: OPERATING
 EPA Classification:
 State Classification: POTENTIAL UNCONTROLLED EMISSIONS < 100 TONS/YEAR
 EPA Plant Compliance Status:
 State Plant Compliance Status: IN COMPLIANCE - CERTIFICATION

EPA-ID: NYD986867570

FINDS-ID: None Given

AIR PROGRAM INFORMATION

Regulatory Air Program: SIP SOURCE

Program Status: OPERATING

POLLUTANT INFORMATION

Pollutant: TOTAL PARTICULATE MATTER

State Pollutant Compliance for this pollutant: IN COMPLIANCE - SHUT DOWN

Pollutant: SULFUR DIOXIDE

State Pollutant Compliance for this pollutant: IN COMPLIANCE - CERTIFICATION

Map Identification Number 135



TRICO PROD-PLANT 1
817 WASHINGTON STREET

BUFFALO, NY 14203

Facility Id: 3602900124

State-county CDS Id: 3602900124
State-county NED id: 360291451
TT-ID: 900A-0001-109

MAP LOCATION INFORMATION

Site location mapped by: ADDRESS MATCHING
Approximate distance from property: 1256 feet to the E

ADDRESS CHANGE INFORMATION

Revised street: NO CHANGE
Revised zip code: NO CHANGE

CDS-ID: 00124 NED-ID: 1451
Plant Phone #1: (716)852-5700 Plant Phone #2: (716)852-5700
Operating Status: OPERATING
EPA Classification:
State Classification: POTENTIAL UNCONTROLLED EMISSIONS < 100 TONS/YEAR
EPA Plant Compliance Status:
State Plant Compliance Status: IN COMPLIANCE - CERTIFICATION

EPA-ID: NYD002107399 FINDS-ID: None Given

AIR PROGRAM INFORMATION

Regulatory Air Program: SIP SOURCE

Program Status: OPERATING

POLLUTANT INFORMATION

Pollutant: CARBON MONOXIDE
State Pollutant Compliance for this pollutant: IN COMPLIANCE - CERTIFICATION
Pollutant: NITROGEN DIOXIDE
State Pollutant Compliance for this pollutant: IN COMPLIANCE - CERTIFICATION
Pollutant: TOTAL PARTICULATE MATTER
State Pollutant Compliance for this pollutant: IN COMPLIANCE - CERTIFICATION
Pollutant: SULFUR DIOXIDE
State Pollutant Compliance for this pollutant: IN COMPLIANCE - CERTIFICATION
Pollutant: VOLATILE ORGANIC COMPOUNDS
State Pollutant Compliance for this pollutant: IN COMPLIANCE - CERTIFICATION

Map Identification Number 136



AGWAY INC
560 DELAWARE AVE

BUFFALO, NY 14240

Facility Id: 3602900118

State-county CDS Id: 3602900118
State-county NED id:
TT-ID: 900A-0001-476

MAP LOCATION INFORMATION

Site location mapped by: ADDRESS MATCHING
Approximate distance from property: 1268 feet to the N

ADDRESS CHANGE INFORMATION

Revised street: NO CHANGE
Revised zip code: 14202

CDS-ID: 00118 NED-ID: None Given
Plant Phone #1: None Given Plant Phone #2: None Given
Operating Status: OPERATING

EPA-ID: NYD986867661 FINDS-ID: None Given

EPA Classification:

State Classification: POTENTIAL UNCONTROLLED EMISSIONS < 100 TONS/YEAR

EPA Plant Compliance Status:

State Plant Compliance Status: IN COMPLIANCE - SHUT DOWN

AIR PROGRAM INFORMATION

Regulatory Air Program: SIP SOURCE

Program Status: OPERATING

POLLUTANT INFORMATION

Pollutant: DEFAULT POLLUTANT FROM CDS

State Pollutant Compliance for this pollutant: IN COMPLIANCE - SHUT DOWN



CIVIL & ADMINISTRATIVE ENFORCEMENT DOCKET FACILITIES IDENTIFIED WITHIN 1/4 MILE SEARCH RADIUS

PLEASE NOTE: * Compass directions can vary substantially for sites located very close to the subject property address.

Map Identification Number 137 **FPPF CHEMICAL CO INC**
 117 W TUPPER ST

BUFFALO, NY 14201

Facility Id: NYD067529347
 TT-Id: 920A-0000-220

MAP LOCATION INFORMATION

Site location mapped by: ADDRESS MATCHING
 Approximate distance from property: 808 feet to the SSW

ADDRESS CHANGE INFORMATION

Revised street: NO CHANGE
 Revised zip code: NO CHANGE

=====

ADMINISTRATIVE DOCKET CASE INFORMATION

=====

DOCKET CASE #	COURT DOCKET NUMBER	DATE ISSUED	DATE FINAL ORDER ISSUED	CASE NAME
02-1992-0254	492-C	02-29-1992	12-16-1992	FPPF CHEMICAL CO, INC

DEFENDANT NAME(S): FPPF CHEMICAL CO, INC

LAW(S) VIOLATED

Federal Insecticide, Fungicide & Rodenticide Act - Section 3

DISPOSITION OF CASE

Consent instrument with penalty

FEDERAL PENALTY ASSESSED COST RECOVERY AWARDED
 14400

TYPE OF VIOLATION(S)

FIFRA

TYPE OF POLLUTANT(S)

Type of pollutant(s) not listed

U.S. EPA EMERGENCY RESPONSE NOTIFICATION SYSTEM (ERNS) SPILLS
AT THE LOCATION OR POTENTIALLY AT THE LOCATION OF
437 Delaware Ave
Buffalo, NY 14202

* Any ERNS Spills listed below are NOT mapped in this report *

ONSITE ERNS (A count of these spills can be found in the distance interval table):
THIS SITE IS NOT FOUND IN THE ERNS DATABASE

POTENTIALLY ONSITE ERNS:
THIS SITE IS NOT FOUND IN THE ERNS DATABASE

Unmappable facilities for 'Erie' County

NPL/CERCLIS/NYSDEC Inactive Haz. Waste or Reg. Qual. Sites

FACILITY ID	FACILITY NAME	STREET	CITY	ZIP
NYD986882371	ERIE CANAL ABANDONED DRUMS		BUFFALO	14204

Brownfields Sites

FACILITY ID	FACILITY NAME	STREET	CITY	ZIP
C915203	4 NEW SEVENTH STREET SITE	4 NEW SEVENTH STREET SITE	BUFFALO	UNKNOWN

Solid Waste Facilities

FACILITY ID	FACILITY NAME	STREET	CITY	ZIP
15D09	LAMB & WEBSTER C & D			UNKNOWN
15D39	IWS SCHULTZ C&D			UNKNOWN
15I04	BUFFALO INCINERATOR			UNKNOWN
15L01	MOLLNAR FARM LANDSPREAD			UNKNOWN
15M01	I. N. S. SCRAP PROCESSORS			UNKNOWN
15M06	SPEEDY OIL			UNKNOWN
15M07	VOELKER SOLVENT RECOVERY			UNKNOWN
15M08	ENVIROTEK LTD			UNKNOWN
15M09	ADVANCE ENGINEER			UNKNOWN
15M12	OXFORD TIRE			UNKNOWN
15S16	DUPONT SLF			UNKNOWN
15S85	LEHIGH VALLEY RR			UNKNOWN
15S93	SMALL BOAT HARBOR CONTAIN			UNKNOWN
15S94	TIFFT FARM NATURE PRESERV			UNKNOWN
15S95	OLD LAND RECLAMATION			UNKNOWN
15T11	NORTHSIDE TRANSFER STA.			UNKNOWN
15W20	CAN FIBRE US LIMITED			UNKNOWN
15W21	TOMASELLO CONTRACTING COR			UNKNOWN
15W23	LEARCO INDRUSTRIAL CERAMI			UNKNOWN
15W24	INTERNATIONAL WASTE REMOV			UNKNOWN
15W27	BOSTON HOLDINGS INC			UNKNOWN
15W31	BATTAGLIA DEMO			UNKNOWN
15W32	ZOLADZ CONSTRUCTION CO			UNKNOWN
15W35	CTS CRUSHING & RECYCLING			UNKNOWN
15X01	SYNCOR NUCLEAR PHARMACY S			UNKNOWN
15R25	BROADWAY GARAGE T.S.	ROOM 218 CITY HALL	BUFFALO	UNKNOWN
15S35	ERNST STEEL SLF	1280 MAIN ST	BUFFALO	UNKNOWN

Hazardous Spills - TANK FAILURES - Closed

FACILITY ID	FACILITY NAME	STREET	CITY	ZIP
9405633	LIN-NOR APARTMENTS	LINWOOD AVENUE	BUFFALO	UNKNOWN
0311359	AIR RELEASE	FT. WEST FERRY ST	BUFFALO	UNKNOWN

Hazardous Spills - TANK TEST FAILURES - Closed

FACILITY ID	FACILITY NAME	STREET	CITY	ZIP
8601635	COLE MUFFLER	COLE MUFFLER	BUFFALO	UNKNOWN
1001226	ERIE COUNTY PUBLIC SAFETY	45 ELM	BUFFALO	UNKNOWN
0375523	LAKEVIEW HOMES	40 PERRY BLVD.	BUFFALO	UNKNOWN

Hazardous Spills - UNKNOWN CAUSE OR OTHER CAUSES - Closed

FACILITY ID	FACILITY NAME	STREET	CITY	ZIP
9905868	OIL IN HARBOUR POINT COM	HARBOUR POINT COMMON	BUFFALO	UNKNOWN
9806272	STOLEN TRU-GREEN VAN	WESTSHORE ROAD	BUFFALO	14211
9801756	ROADWAY TERMINAL	MILLINS AVENUE	BUFFALO	UNKNOWN
9705109	250' EAST OF AMHERST AVE	RAILROAD TRACKS	BUFFALO	UNKNOWN

9610992	OIL ON SKYWAY	ROUTE 5 - SKYWAY NB	BUFFALO	14203
9506014	BENCHMARK	ELMWOOD AVENUE	BUFFALO	UNKNOWN
9002444	BISON TRUCK PARTS	WESTSHORE AND BAY STREETS	BUFFALO	UNKNOWN
9001921	HEWITT-ROBBINS	PAULY NEAR KENSINGTON	BUFFALO	UNKNOWN
8904258	BAD GASOLINE	MAIN STREET	BUFFALO	UNKNOWN
8902159	J & I DISPOSAL	666 ELM STREET	BUFFALO	UNKNOWN
8901121	DONAVAN OFFICE BLDG	MAIN STREET	BUFFALO	UNKNOWN
8900851	MILLARD FILLMORE RAMP	LINWOOD AVENUE	BUFFALO	UNKNOWN
8707397	OIL IN WEST AVENUE	WEST AVENUE	BUFFALO	UNKNOWN
8606393	NSYDOT PUMPHOUSE RT. 33	ROUTE 33	BUFFALO	UNKNOWN
8604567	CNR RAIL ROAD	AFFECTIVED AREA	BUFFALO	UNKNOWN
8601140	DDT	UNKNOWN	BUFFALO	UNKNOWN
8504010		25 RANOL ST.	BUFFALO	UNKNOWN
8501064		ELMWOOD & MILITARY	BUFFALO	UNKNOWN
1107466	MODERN TRANSFER STATION	S. OGDEN	BUFFALO	UNKNOWN
1100949	ON RAILROAD TRACKS	LINE LOVE RD	BUFFALO	UNKNOWN
0913206	DIAMOND HURWITZ JUNKYARD	MARILLA	BUFFALO	14220
0900553	OIL ON ROAD	ROUTE 33 AT HUMBOLDT	BUFFALO	UNKNOWN
0890499	NYSDOT	SOUTH RESIDENCE	BUFFALO	UNKNOWN
0850047	THE SULLIVAN'S	NAVAL PARK	BUFFALO	UNKNOWN
0809969	COMPANY	665 TERRY STREET	BUFFALO	UNKNOWN
0805398	SOUTH TOWNS AWT FACILITY	3690 LAKESHORE RD	BUFFALO	UNKNOWN
0650776	FOOTBALL FIELD	TIFT	BUFFALO	UNKNOWN
0604523	CSX BUFFALO/FRONTIER YARD	BROADWAY AVE	BUFFALO	UNKNOWN
0550698	IN ROAD	WASHINGTON	BUFFALO	UNKNOWN
0400837	TRANSFORMER VAULT 4109	DELAWARE AV	BUFFALO	UNKNOWN
0375138	HOUSE WITH SMELL	437 WHOLERS	BUFFALO	UNKNOWN
0201468	BUFFALO CREEK ROAD	SOUTH STATION	BUFFALO	UNKNOWN
0201163	UPS	1907 JAMES CASEY DR	BUFFALO	UNKNOWN
0200646	CSX	WILLIAMS ST	BUFFALO	UNKNOWN
0175081	WATER LINE PROJECT	CAROL & EXCHANGE	BUFFALO	UNKNOWN
0107037	NI MO - POLE 530R	AUBURN ROAD	BUFFALO	UNKNOWN
0104004	AREA OF SENECA BABCOCK	COMMUNITY	BUFFALO	UNKNOWN

Hazardous Spills - MISC. SPILL CAUSES - Closed FACILITY ID

FACILITY ID	FACILITY NAME	STREET	CITY	ZIP
0550229	FARM	1387 MILESTRIP		UNKNOWN
9975543	198	198 AT ELMWOOD	BUFFALO	UNKNOWN
9975299	HEAVY GARBAGE CANS	72 HENNEPIN	BUFFALO	UNKNOWN
9975277	WISCONSIN EXPRESS TRUCK	592 WALDEN AT BAILEY	BUFFALO	UNKNOWN
9975035	OIL ONSTREET	WILLIAM TO LEWIS TO HOLT	BUFFALO	UNKNOWN
9910672	CP RAIL YARD- NS ENGINE	WILIAM AND BAILEY, CP YAR	BUFFALO	UNKNOWN
9802486	BUFFALO FUEL TRUCK	ELMWOOD AVENUE	BUFFALO	UNKNOWN
9800221	R&J SERVICE	WILLIAM & OGDEN	BUFFALO	UNKNOWN
9714301	PEPSI TRUCK	EAGLE NEAR HICKORY	BUFFALO	UNKNOWN
9704655	NFTA BUS	MAIN STREET NEAR PARKSIDE	BUFFALO	UNKNOWN
9609555	TRUCK ON SKYWAY	ROUTE 5 - SKYWAY	BUFFALO	14203
9516215	CID TRUCK AT HYATT REGENC	FOUNTAIN PLAZA	BUFFALO	UNKNOWN
9514478	BUS SPILL ON ROAD SIDE	BAILEY & CLOVERBANK	BUFFALO	UNKNOWN
9506188	OIL ON MARINER STREET	MARINER STREET	BUFFALO	14201
9504400	WASTE OIL ON STREET	MARINER STREET	BUFFALO	14201
9501629	CID REFUSE	ELMWOOD AVENUE	BUFFALO	UNKNOWN
9413552	ABANDONED DRUMS	LATHROP, LA TOUR & SWEET	BUFFALO	UNKNOWN
9408848	NIAGARA MOHAWK BUILDING	OLD NIAGARA MOHAWK BLDG	BUFFALO	UNKNOWN
9407735	CHEMICALS INTO SEWER	LAKEVIEW & TRENTON	BUFFALO	UNKNOWN
9406640	NIAGARA MOHAWK 1752R	MAIN AT LAYFAYETTE	BUFFALO	UNKNOWN
9406285	OIL ON ROUTE 33 WESTBOUND	ROUTE 33 WEST	BUFFALO	UNKNOWN
9404676	NORFOLK SOUTHERN RR	2701 OUTLAND PLACE	BUFFALO	UNKNOWN
9400859	NIAGARA MOHAWK ELM SUB ST	ELM STREET	BUFFALO	14203
9314049	FICEL TRUCKING	ROUTE 5	BUFFALO	UNKNOWN

9310647	ROBERTS AUTO SALES (A & D)	ELMWOOD AVENUE	BUFFALO	UNKNOWN
9310276	ABANDONED DRUMS	WEST SHORE	BUFFALO	14211
9302812	MARTELLANO BOAT	BOGUART LIVERY RAMP	BUFFALO	UNKNOWN
9300772	VICTOR'S MOTORS	MAIN STREET	BUFFALO	UNKNOWN
9209337	DUMPING ON COLORADO STR.	COLORADO STREET	BUFFALO	UNKNOWN
9206023	COUSINS CORE CO INC	COUSINS CORE CO., INC.	BUFFALO	UNKNOWN
9203605	INTEGRATED WASTE TRUCK	MICHIGAN STREET	BUFFALO	UNKNOWN
9110007	GOODYEAR REPAIR	MAIN STREET	BUFFALO	UNKNOWN
9109448	JAMES HINDMAN	39 BARRY ST	BUFFALO	UNKNOWN
9106228	AMERICANA	MAIN STREET	BUFFALO	UNKNOWN
9003193	JOHN TUDORO	WALDEN AND WEX STREETS	BUFFALO	14211
9001129	TWO DRUMS ON EUCLID	12 EUCILD PLACE	BUFFALO	UNKNOWN
9000895	MOTOR OIL ON KENSINGTON	ROUTE 33	BUFFALO	UNKNOWN
8911958	ARMY NATIONAL GUARD	CORTAL RD	BUFFALO	UNKNOWN
8910262	CONRAIL 34 DRUMS	CONRAIL DINGENS STREET	BUFFALO	UNKNOWN
8909517	AGWAY	37 RAMSDALE STREET	BUFFALO	UNKNOWN
8907247	LOSURDO FOOD TRUCK	ROUTE 33 - KENSINGTON EXP	BUFFALO	UNKNOWN
8900603	AMTRAK	CURTIS STREET	BUFFALO	UNKNOWN
8900042	ABANDONED DRUM	MICHIGAN STREET	BUFFALO	UNKNOWN
8801913	LAUGHLIN SERVICE	I90 MP 426.3 WB	BUFFALO	UNKNOWN
8800775	WONDER BREAD COMPANY	FURGERON STREET	BUFFALO	UNKNOWN
8710099	MILLER STREET ACCIDENT	109 MILLER STREET	BUFFALO	UNKNOWN
8708866	BUFFALO NEWS	WASHINGTON STREET	BUFFALO	UNKNOWN
8708735	CONRAIL PCB'S	205 RAIMAN STREET	BUFFALO	UNKNOWN
8706392	TURNER TRUCK INTO RIVER	LASALLE PARK	BUFFALO	14201
8702497	SAM'S TRUCK STOP	SAM'S TRUCK STOP	BUFFALO	UNKNOWN
8607446	BROOKSHIRE AVE.	186 AND 192 BROOKSHIRE	BUFFALO	UNKNOWN
8605922	BUFFALO NEWS	WASHINGTON STREET	BUFFALO	UNKNOWN
8603530	PJB COMMODITY TRANSPORTER	RT 5, FATHER BAKER BRIDGE	BUFFALO	UNKNOWN
8602785	PARIS PAPER	RAD BUILDING	BUFFALO	UNKNOWN
8602589	HYMAN AND DELAWARE	HYMANN AND DELAWARE AVE	BUFFALO	UNKNOWN
8601442	TENNESEE EASTMAN KODAK	BUFFALO CREEK YARD	BUFFALO	UNKNOWN
8600500	CONRAIL	CONRAIL BELTLINE	BUFFALO	UNKNOWN
8600441	CONRAIL AMTRAK TERMINAL	PASNGR.DEPOT-PADEREWSKI	BUFFALO	UNKNOWN
8600133	SKYWAY	RT. 5, SKYWAY	BUFFALO	UNKNOWN
1104694	UNKNOWN BUSINESS	12 ST LOUIS ST	BUFFALO	UNKNOWN
1103199	VAULT # 4-75	DELAWARE AVE	BUFFALO	UNKNOWN
1012180	INTO THE AIR	665 TERRY STREET	BUFFALO	UNKNOWN
1005262	CENTRAL TERMINAL	CENTRAL PLAZA	BUFFALO	UNKNOWN
0904570	POLE # 25	VIRGINIA PL	BUFFALO	UNKNOWN
0902966	MEMORIAL AUDITORIUM	MAIN ST	BUFFALO	UNKNOWN
0902571	ROADSIDE	SHEPARD AND PULLMAN	BUFFALO	14217
0902380	PARKING LOT UTICA STATION	UTICA STATION	BUFFALO	UNKNOWN
0890686	DEAD END STREET	END OF BARNETT ST.	BUFFALO	UNKNOWN
0812894	MEMORIAL AUD	MAIN STREET	BUFFALO	UNKNOWN
0812401	US 219 SOUTH OF BUFFALO NY	54 MILE MARKER	BUFFALO	UNKNOWN
0805065	PADMOUNT 184R1	WATER FRONT CIRCLE	BUFFALO	UNKNOWN
0751355	BUFFALO GENERAL HOSPITAL	GOODRICH	BUFFALO	14203
0750965	OIL IN STREET	336 MAPLE	BUFFALO	UNKNOWN
0750398	IN STREET	ELLCOTT ST.	BUFFALO	UNKNOWN
0650684	NIAGARA STREET PLAZA	NIAGARA	BUFFALO	UNKNOWN
0601728	POLE #1499R	1500 BROADWAY ROAD	BUFFALO	UNKNOWN
0550077	AUTO SHOP	18 STONE	BUFFALO	UNKNOWN
0501616	NIMO VAULT	MAIN STREET	BUFFALO	UNKNOWN
0475166	NFTA TERMINAL	181 ELLICOTT AVENUE	BUFFALO	UNKNOWN
0475097	CAR	170 RIDGEWOOD	BUFFALO	UNKNOWN
0403156	UNDER THE SKYWAY	RT.5	BUFFALO	UNKNOWN
0375318	EXXON/MOBIL PIPELINE	ARCHER & BAILEY	BUFFALO	UNKNOWN
0311921	MCI BUILDING	FRANKLIN ST	BUFFALO	UNKNOWN
0310617	DIESEL LOCOMOTIVE TANK	BISON YARD #21 TRACK	BUFFALO	UNKNOWN

0275592	MEMORIAL AUD	WASHINGTON STREET	BUFFALO	UNKNOWN
0275580	LEAKING DRUM	SEABROOK AVENUE	BUFFALO	UNKNOWN
0275333	PRIVATE RESIDENCE	49 EUCLID	BUFFALO	UNKNOWN
0275100	ABANDONED BLACK DRUM	LASALLE PARK NEAR DOCK	BUFFALO	UNKNOWN
0275027	IN FRONT OF	31 ABBOTT STREET	BUFFALO	UNKNOWN
0211772	BUFFALO RIVER	UNKNOWN	BUFFALO	UNKNOWN
0207486	FRONTIER YARD	FRONTIER RAIL YARD	BUFFALO	UNKNOWN
0206184	STARLIGHT MFG	201 JAMES E CASEY RD	BUFFALO	UNKNOWN
0202514	NIMO	307 GOODYEAR ST	BUFFALO	UNKNOWN
0202458	DUPONT	P.O. BOX 88	BUFFALO	UNKNOWN
0201451	FRONTIER YARD	CSX RAIL	BUFFALO	UNKNOWN
0175509	CLEANING SOLUTIONS	95 WEAVER AVENUE	BUFFALO	UNKNOWN
0175495	FATHER SAM'S	MONSIGNOR VELENTE BLVD	BUFFALO	UNKNOWN
0175309	FORMER HANNA FURNACE SITE	COMMERCE STREET	BUFFALO	UNKNOWN
0175289	BUFFALO NEWS	1 NEWS PLAZA	BUFFALO	UNKNOWN
0175202	CAR LEAKING HYDRAULIC OIL	375 FARGO ST.	BUFFALO	UNKNOWN
0175169	EMPTY CITY LOT	52 EMPIRE	BUFFALO	UNKNOWN
0175153	WALLENBERG FEED MILL	GOODYEAR & KOONS	BUFFALO	UNKNOWN
0175092	ABANDONED DRUM	WEST SHORE	BUFFALO	UNKNOWN
0175082	HOUSE	688 WEST STREET	BUFFALO	UNKNOWN
0175045	M. WILEY COMPANY DRUMS	RACE ROAD	BUFFALO	UNKNOWN
0103210	WEBSTER BLOCK-PARKING LOT	WASHINGTON STREET	BUFFALO	UNKNOWN
0100013	WASTE MANAGEMENT TRUCK	22 JAMESECK DRIVE	BUFFALO	UNKNOWN
0075560	DESIDERIO PRODUCE TRUCK	133 NIAGARA FRONTIER TERM	BUFFALO	UNKNOWN
0008381	WE CARE TRANSPORTATION	KENSINGTON/WILLIAM	BUFFALO	UNKNOWN
0007252	OIL IN ERIE BASIN	515 CITY HALL	BUFFALO	UNKNOWN
0005731	CSX SPILLED GRAIN	COONS AVENUE (END AT RR)	BUFFALO	UNKNOWN

Petroleum Bulk Storage Facilities

FACILITY ID	FACILITY NAME	STREET	CITY	ZIP
9-600841	SIEGFRIED CONSTRUCTION CO INS	FRANKLIN ST	BUFFALO	14202

Hazardous Waste Generation or Transport Facilities

FACILITY ID	FACILITY NAME	STREET	CITY	ZIP
NYN000094241	S FERRO TRUCKING			UNKNOWN
NYN00009A494	VULCAN STREET INDUSTRIES			UNKNOWN
NY0000619379	NYSDOT	RT 39 PERRYSBURG	BUFFALO	14203
NY0001093657	U S EPA	BUFFALO SEWER	BUFFALO	14201
NYD000370114	NEW YORK STATE DEPT OF TRANSPORTATION	D254637	BUFFALO	UNKNOWN
NYD000874875	NYSDEC	NIOGOTA STREET	BUFFALO	UNKNOWN
NYD003601226	NYSDEC REGION 9	CHAMBERS ST	BUFFALO	14201
NYD006976740	MARINE MIDLAND BANK 2BWV EQUIP MAINT	ONE MARINE MIDLAND CENTER	BUFFALO	14240
NYD981139942	NEW BUFFALO INDUSTRIAL PARK	920 CITY HALL	BUFFALO	14202
NYD982280943	BUFFALO NEWS	1 NEWS PLAZA BOX 100	BUFFALO	14240
NYD986912970	TRESCO DISTRIBUTION CORP	5 ISABEL ST	BUFFALO	14203
NYD986929339	NEW YORK STATE THRUWAY AUTHORITY	BRIDGE AT MILE POST3.66	BUFFALO	14201
NYD986953008	NYSDOT	BIN #1-04274-0	BUFFALO	14203
NYD986954519	NYSDOT	BIN # 1-09209-9	BUFFALO	14203
NYD986954527	NYSDOT	BIN #1-09210-9	BUFFALO	14203
NYD986957660	MOBIL OIL CORP	332 LAKESHORE & 5TH - 08-FTN	BUFFALO	UNKNOWN
NYD986965242	RESTORATION WORKS INC	9-11 ST LOUIS PL	BUFFALO	14202
NYD986966182	BUFFALO CITY OF DEPT COMM DEV	920 CITY HALL	BUFFALO	14202
NYD986966182	MARKET ARCADE BLDG	617 MAIN ST	BUFFALO	14202
NYD986970291	WJYE-FM TRANSMITTER BLDG	1700 RAND BLDG	BUFFALO	14203
NYD986995900	BMHA - LAKEVIEW HOUSES GROUP	PERRY BLVD & 4TH-HUDSON & JERS	BUFFALO	14201
NYN900000103	DUNLOP TIRE CORPORATION	PO BOX 1109	BUFFALO	14240
NYP000904730	PHONE POULENC	US CUSTOMS COMPOUND	BUFFALO	UNKNOWN
NYP000933515	NYSDEC - REGION 9	550 ST	BUFFALO	UNKNOWN
NYP000939124	BUFFALO HOUSING AUTHORITY	SCHAEFFER VILLAGE	BUFFALO	UNKNOWN
NYP000948422	NYSDEC REGION 9	SHENAGO STEEL SITE # 915172	BUFFALO	14203

NYP000949172	VERIZON	MH462 LOG#85	BUFFALO	14200
NYP000954446	VERIZON	MANHOLE UNK-2207	BUFFALO	UNKNOWN
NYP000956060	VERIZON	MH 6A3-1959 ELMWOOD DR	BUFFALO	UNKNOWN
NYP000961151	NIAGARA MOHAWK	DELAWARE AVE	BUFFALO	UNKNOWN
NYP000964569	NIAGARA MOHAWK POWER CORPORATION	MAIN ST	BUFFALO	UNKNOWN
NYP003601184	NYSDOT	BOCES BELMONT SCHOOL	BUFFALO	UNKNOWN
NYP003601622	NYSDEC	BREED RUN ROAD	BUFFALO	14203
NYP003601655	NYSDEC	HAVENA ST	BUFFALO	UNKNOWN
NYP003601747	NYS DEC CURTIS ST DRUMS	423 CURTIS STREET	BUFFALO	14200
NYP003601812	NYSDEC	CHEROKEE ST	BUFFALO	UNKNOWN
NYP003602364	NYS DEC	517 CORNWALL STREET	BUFFALO	14205
NYR000035931	MARINE MIDLAND BANK	ONE MARINE MIDLAND CENTER	BUFFALO	14203
NYR000068544	NYSDOT	BIN1068362-PORTER	BUFFALO	14203
NYR000068551	NYSDOT	BIN1068361-PORTER	BUFFALO	14203
NYR000080325	ELLICOTT DEVELOPMENT	210 ELLICOTT SQ	BUFFALO	14203
NYR000101816	TURNKEY ENVIRONMENTAL RESTORATION	50 FOUNTAIN PLZ STE 1350	BUFFALO	14202
NYD986954907	SUN ATLANTIC	ANDRE'S TRUCK STOP	LEWIS	UNKNOWN
NYD982721268	NIAGARA MOHAWK BUFFALO STATION 3	300 ERIE BLVD W	SYRACUSE	UNKNOWN
NYD982721276	NIAGARA MOHAWK BUFFALO STATION 1	300 ERIE BLVD W	SYRACUSE	UNKNOWN

Chemical Bulk Storage Facilities

FACILITY ID	FACILITY NAME	STREET	CITY	ZIP
9-000124	DARLING & COMPANY	BOX 57	BUFFALO	14240

Wastewater Discharges

FACILITY ID	FACILITY NAME	STREET	CITY	ZIP
NY0002941	COUNTY LINE STONE CO., INC.			UNKNOWN
NYU900179				UNKNOWN
NY0000582	AIR FORCE PLANT #38	P O BOX 1 AIR FORCE PLANT 38	BUFFALO	14240
NY0001881	LTV STEEL CO,INC-BUFFALO WORKS	P.O. BOX 6	BUFFALO	14240
NY0106551	BUFFALO METRORAIL PRO LIGHT RA	MAIN ST	BUFFALO	14205

Air Releases

FACILITY ID	FACILITY NAME	STREET	CITY	ZIP
3602900043	CARGILL ELECT ELEV	GAGE BLDG	BUFFALO	14240
3602900050	BUFF MUN INCIN	CITY HALL-ROOM 502	BUFFALO	14202
3602900149	NOAA-WATER GAGE BLDG	NO STREET ADDRESS	BUFFALO	14240
3602900160	NIAG FRONTIER	NO STREET ADDRESS	BUFFALO	14240
3602900163	BUFF EVENING NEWS	1 NEWS PLAZA	BUFFALO	14240
3602900234	SCHOOL 34	118 HAMBURGH STREET	BUFFALO	14240
3602900260	FAA-ASR/CHEEKTOWAGA	NO STREET ADDRESS	BUFFALO	14240
3602900262	FAA-LOC	NO STREET ADDRESS	BUFFALO	14240
3602900264	FAA-RVR	NO STREET ADDRESS	BUFFALO	14240
3602900265	FAA-ALS	NO STREET ADDRESS	BUFFALO	14240
3602900266	FAA-ILS/LOC	NO STREET ADDRESS	BUFFALO	14240
3602900268	FAA-ILS/MM(23)	NO STREET ADDRESS	BUFFALO	14240
3602900270	FAA-ILS/GS	NO STREET ADDRESS	BUFFALO	14240
3602900271	FAA-RVR	SEE CARD 4 LINE #5	BUFFALO	14240
3602900272	FAA-ILS/MM(5)	92 NORTHEAST DRIVE	BUFFALO	14240
3602900273	FAA-ELD	FAA - ELD	BUFFALO	14240
3602900275	CITY OF BUFFALO	496 CITY HALL	BUFFALO	14240
3602900287	BMHA-COMM PERRY EXT	NO STREET ADDRESS	BUFFALO	14240
3602900289	BMHA-F DOUGLAS TWRS	NO STREET ADDRESS	BUFFALO	14240
3602900291	BMHA-SHAFFER VILLAGE	NO STREET ADDRESS	BUFFALO	14240
3602900294	FAA-H	WHERLE & YOUNG ROAD	BUFFALO	14240
3602900335	NCLR SCI FAC	ROTARY ROAD	BUFFALO	142400000
3602900367	BUFFALO BD OF EDUC	403 CITY HALL	BUFFALO	14202
3602900382	PILLSBURY BUFF ELEV	UNKNOWN	BUFFALO	14201
3602900470	ELF ATOCHEM NORTH AMERICA	P.O BOX 1048	BUFFALO	14240
3602900422	EASTERN ENVIRONMENTAL SERVICE INC.	P.O. BOX 366	DRUMS, PENN	UNKNOWN

3601300021 BR DEWITT/PLT 18
3602900093 REMINGTON OFFICE SYS

ALLEN ST
NO STREET ADDRESS

ELLCOTT
NO CITY NAME

142020000
UNKNOWN

Civil & Admin. Enforcement Docket Sites
FACILITY ID FACILITY NAME
NYD980777619 GOLDOME FSB
NYD987007572 TRESKO DISTRIBUTING CORP

STREET
MAIN STREET
508 BRISBONE BUILDING

CITY
BUFFALO
BUFFALO

ZIP
14203
14203

Hazardous waste codes presented in individual Toxic Information Profiles are defined below.

- B001 PCB Oil (concentrated) from transformers, capacitors, etc.
- B002 Petroleum oil or other liquid containing 50 ppm or greater of PCBs but less than 500 ppm PCBs. This includes oil from electrical equipment whose PCB concentration is unknown, except for circuit breakers, reclosers and cable.
- B003 Petroleum oil or other liquid containing 500 ppm or greater of PCBs.
- B004 PCB Articles containing 50 ppm or greater of PCBs but less than 500 ppm PCBs excluding, small capacitors. This includes oil filled electrical equipment whose PCB concentration is unknown, except for circuit breakers, reclosers and cable
- B005 PCB Articles containing 500 ppm or greater of PCBs, excluding small capacitors.
- B006 PCB Transformers. "PCB Transformers" means any transformer that contains 500 ppm PCB or greater.
- B007 Other PCB Wastes including contaminated soil, solids, sludges, clothing, rags, and dredge material.
- B011
- D001 Solid waste that exhibits the characteristic of ignitability, but is not listed under any other hazardous waste code.
- D002 Solid waste that exhibits the characteristic of corrosivity, but is not listed under any other hazardous waste code.
- D003 Solid waste that exhibits the characteristic of reactivity, but is not listed under any other hazardous waste code.
- D004 Arsenic
- D006 Cadmium
- D007 Chromium
- D008 Lead
- D009 Mercury
- D010 Selenium
- D039 Tetrachloroethylene
- F001 The following spent halogenated solvents used in degreasing: Tetrachloroethylene, trichloroethylene, methylene chloride, 1,1,1-trichloroethane, carbon tetrachloride, and chlorinated fluorocarbons; all spent solvent mixtures/blends used in degreasing containing, before use, a total of ten percent or more (by volume) of one or more of the above halogenated solvents or those solvents listed in F002, F004, and F005; and still bottoms from the recovery of these spent solvents

- and spent solvent mixtures. (T)
- F002 The following spent halogenated solvents: Tetrachloroethylene, methylene chloride, trichloroethylene, 1,1,1-trichloroethane, chlorobenzene, 1,1,2-trichloro-1,2,2-trifluoroethane, ortho-dichlorobenzene, trichlorofluoromethane, and 1,1,2-trichloroethane; all spent solvent mixtures/blends containing, before use, a total of ten percent or more (by volume) of one or more of the above halogenated solvents or those listed in F001, F004, or F005; and still bottoms from the recovery of these spent solvents and spent solvent mixtures. (T)
- F003 The following spent non-halogenated solvents: Xylene, acetone, ethyl acetate, ethyl benzene, ethyl ether, methyl isobutyl ketone, n-butyl alcohol, cyclohexanone, and methanol; all spent solvent mixtures/blends containing, before use, only the above spent non-halogenated solvents; and all spent solvent mixtures/blends containing, before use, one or more of the above non-halogenated solvents, and, a total of ten percent or more (by volume) of one or more of those solvents listed in F001, F002, F004, and F005; and still bottoms from the recovery of these spent solvents and spent solvent mixtures. (I)*
- F005 The following spent non-halogenated solvents: Toluene, methyl ethyl ketone, carbon disulfide, isobutanol, pyridine, benzene, 2-ethoxyethanol, and 2-nitropropane; all spent solvent mixtures/blends containing, before use, a total of ten percent or more (by volume) of one or more of the above non-halogenated solvents or those solvents listed in F001, F002, or F004; and still bottoms from the recovery of these spent solvents and spent solvent mixtures. (I,T)
- F006 Wastewater treatment sludges from electroplating operations except from the following processes: (1) Sulfuric acid anodizing of aluminum; (2) tin plating on carbon steel; (3) zinc plating (segregated basis) on carbon steel; (4) aluminum or zinc-aluminum plating on carbon steel; (5) cleaning/stripping associated with tin, zinc and aluminum plating on carbon steel; and (6) chemical etching and milling of aluminum. (T)
- F007 Spent cyanide plating bath solutions from electroplating operations. (R, T)
- F008 Plating bath residues from the bottom of plating baths from electroplating operations where cyanides are used in the process. (R, T)
- F019 Wastewater treatment sludges from the chemical conversion coating of aluminum except from zirconium phosphating in aluminum can washing when such phosphating is an exclusive conversion coating process. (T)
- P106 Sodium cyanide Na(CN)
- U003 Acetonitrile (I,T)
- U031 n-Butyl alcohol (I)
- U044 Methane, trichloro-
- U080 Methane, dichloro-
- U116 Ethylenethiourea

- U134 Hydrogen fluoride (C,T)
- U159 2-Butanone (I,T)
- U162 2-Propenoic acid, 2-methyl-, methyl ester (I,T)
- U188 Phenol
- U210 Ethene, tetrachloro-
- U226 Ethane, 1,1,1-trichloro-
- U228 Ethene, trichloro-
- U239 Xylene (I)

Source: U. S. Environmental Protection Agency

How Toxic Site Locations Are Mapped

Toxics Targeting maps toxic site locations on a digital version of the U. S. Census map or those used by local authorities using addresses and map coordinates provided by site owners/operators or government agencies. In order to allow site locations to be verified independently, the information used to map each site is presented in the first section of each Toxic Site Profile, along with a description of the mapping technique used and any address corrections that were made in order to locate toxic sites with incomplete or inadequate site location information. The mapping process is explained below.

Map Identification Number: 12

Site Name: Acme World Manufacturing, Inc.

Site Address: 55 Main Street

Anytown, NY 11797

MAP LOCATION INFORMATION

Site location mapped by:

Address Matching

1) Most toxic sites are mapped by matching addresses provided by site owners/operators or government agencies with locations on a digital version of the street or parcel map. These site locations are identified with the method used to map them.

Note: Some sites have an address match location and a map coordinate location. Both locations are mapped because they can be equally correct.

or Map Coordinate

2) Some toxic sites are located using map coordinates provided by site owners/operators or government agencies. These site locations are identified "map coordinate." Map coordinates for Toxic Wastewater Discharges, Toxic Release Inventory sites and Major Oil Storage Facilities should be considered suspect.

or Manual Mapping

or Site Visit

3) Incomplete addresses or map coordinates require some site locations to be determined by commercial street maps (manual mapping), site visits, map coordinates from other databases and address location services. Application of any of these methods is identified accordingly.

ADDRESS CHANGE INFORMATION

Revised Street: NO CHANGE

Revised zip code: NO CHANGE

4) Site addresses are sometimes corrected to eliminate obvious errors that prevent sites from being mapped. All address corrections are noted here.

Information Source Guide

Toxics Targeting's Environmental Reports contain government and other information compiled on 18 categories of reported known or potential toxic sites. Each toxic site database is described below with information detailing a) the source of the information, b) the date when each database is covered to and c) when *Toxics Targeting* obtained the information..

1) **National Priority List for Federal Superfund Cleanup:** Toxic sites nominated for cleanup under the Federal Superfund program. Annual compilation of special two-page detailed profiles of NPL sites. Also includes delisted NPL sites. ASTM required.* Fannie Mae required.** Source: U. S. Environmental Protection Agency.¹
Data attributes updated from: 1/13/2012. Data obtained by Toxics Targeting: 1/13/2012.
New Facilities updated through: 1/13/2012. Data obtained by Toxics Targeting: 1/13/2012.

2) **Inactive Hazardous Waste Disposal Site Registry:** New York State database that maintains information and aids decision making regarding the investigation and cleanup of toxic sites. The Registry's data includes two-page profiles noting site name, ID number, description, classification, cleanup status, types of cleanup, owner information, types and quantities of contaminants, and assessment of health and environmental problems. Also included are sites that qualify for possible inclusion on the Registry. These Registry Qualifying sites may or may not be on the Site Registry. ASTM required.* Fannie Mae required.** Source: New York State Department of Environmental Conservation.²
Data attributes updated through: 12/23/2011. Data obtained by Toxics Targeting: 12/23/2011.
New Facilities updated to: 12/23/2011. Data obtained by Toxics Targeting: 12/23/2011.

3) **Corrective Action Activity (CORRACTS):** U. S. Environmental Protection Agency database of hazardous facilities regulated pursuant to the Resource Conservation and Recovery Act (RCRA). ASTM required.* Fannie Mae required.** Source: U. S. Environmental Protection Agency¹
Data attributes updated through: 2/14/2012. Data obtained by Toxics Targeting: 3/12/2012.
New facilities updated through: 11/9/2011. Data obtained by Toxics Targeting: 12/14/2011.

4) **CERCLIS:** Toxic sites listed in the Federal Comprehensive Environmental Response, Compensation and Liability Information System. Includes Active and No Further Remedial Action Planned (NFRAP) sites. ASTM required.* Fannie Mae required.** Source: U. S. Environmental Protection Agency.¹
Data attributes updated through: 1/9/2008. Data obtained by Toxics Targeting: 3/12/2008.
New Facilities updated through: 1/9/2008. Data obtained by Toxics Targeting: 3/12/2008.

5) **Brownfield Programs:** NYS programs for sites that are abandoned, idled or under-used industrial and/or commercial sites where expansion or redevelopment is complicated by real or perceived environmental contamination. ASTM required.* Source: New York State Department of Environmental Conservation.²
Data attributes updated through: 12/23/2011. Data obtained by Toxics Targeting: 12/23/2011.
New Facilities updated to: 12/23/2011. Data obtained by Toxics Targeting: 12/23/2011.

- (a) **Brownfield Cleanup Program (BCP)**
- (b) **Voluntary Cleanup Program (VCP)**
- (c) **Environmental Restoration Program (ERP)**

6) **Solid Waste Facilities:** NYS Solid Waste Registry, including, but not limited to, landfills, incinerators, transfer stations, recycling centers. ASTM required.* Fannie Mae required.** Source: New York State Department of Environmental Conservation.²
Data updated to: 12/31/2001. Data obtained by Toxics Targeting: 3/16/2002.

7) **RCRA Hazardous Waste Treatment, Storage or Disposal Facility Databases:**

(a) **Manifest Information:** New York State database of hazardous waste facilities and shipments regulated by the DEC's Bureau of Hazardous Waste Facility Compliance pursuant to NYS Law and the Resource Conservation and Recovery Act (RCRA). ASTM required.* Fannie Mae required.** Source: New York State Department of Environmental Conservation.²

New facilities updated through: 11/27/2011. New facilities obtained by Toxics Targeting: 12/20/2011.
Manifest transactions data updated to: 11/27/2011. Manifest transactions data obtained by Toxics Targeting: 12/20/2011.

(b) **RCRA Notifier & Violations Information:** U. S. Environmental Protection Agency database of hazardous facilities regulated pursuant to the Resource Conservation and Recovery Act (RCRA). ASTM required.* Fannie Mae required.** Source: U. S. Environmental Protection Agency¹
New facilities updated through: 11/9/2011. Data obtained by Toxics Targeting: 12/14/2011.
Data attributes updated through: 2/14/2012. Data obtained by Toxics Targeting: 3/12/2012.

8) **Spills Information Database:** Spills reported to the DEC as required by one or more of the following: Article 12 of the Navigation Law, 6 NYCRR Section 613.8 (from Petroleum Bulk Storage Regulations) or 6 NYCRR Section 595.2 (from Chemical Bulk Storage Regulations). This database includes both *active* and *closed* spills.

ASTM required.* Fannie Mae.**

Source: NYS Department of Environmental Conservation.²

New spills through: 1/09/2012

New spills data obtained by Toxics Targeting: 1/09/2012

Spill attribute data through: 1/09/2012

Spill attribute data obtained by Toxics Targeting: 1/09/2012

Active spills: paperwork not completed.

Closed spills: paperwork completed.

Both active and closed spills may or may not have been cleaned up (see Date Cleanup Ceased in spill profiles).

9) **Major Oil Storage Facilities:** NYS database of facilities licensed pursuant to Article 12 of the Navigation Law, 6NYCRR Parts 610 and 17NYCRR Part 30, such as onshore facilities or vessels, with petroleum storage capacities equal to or greater than 400,000 gallons.

Tank and other data withheld by NYSDEC as of 4/1/2002.

ASTM required.* Fannie Mae required.**

Source: New York State Department of Environmental Conservation.²

Data updated through: 12/12/2011.

Data obtained by Toxics Targeting: 12/12/2011.

10) **Petroleum Bulk Storage Facilities:** County or State databases of aboveground and underground petroleum storage facilities.

ASTM required.* Fannie Mae required.**

All New York Counties except Cortland, Nassau, Rockland, Suffolk:

NYS Petroleum Bulk Storage Database. This includes all New York State counties except Cortland, Nassau, Rockland, Suffolk, and Westchester.

ASTM required.* Fannie Mae required.**

Source: NYS Department of Environmental Conservation.²

New facilities updated through: 12/12/2011.

Data obtained by Toxics Targeting: 12/12/2011.

Tank data updated through: 12/12/2011.

Data obtained by Toxics Targeting: 12/12/2011.

Westchester County: Data updated through 10/1/1998

Cortland County: **Cortland County Health Dept. Tank database.**

Source: Cortland County Health Department⁷

Data updated through: 7/15/2004

Data obtained by Toxics Targeting: 7/23/2004

Nassau County: a compilation of the following 2 databases:

Heat producing products and other products:

Source: Nassau County Department of Health.³

NOTE: This data is being withheld by the Nassau County DOH

Data updated through: 4/1/2001.

Data obtained by Toxics Targeting: 1/2/2002

Generally non-heat producing products:

Source: Nassau County Fire Marshal.⁴

Data updated through: 8/6/2009.

Data obtained by Toxics Targeting: 9/22/2009

Rockland County: **Rockland County Dept. of Health Tank database.**

Source: Rockland County Department of Health.⁵

Data updated through: 4/13/2004.

Data obtained by Toxics Targeting: 4/16/2004.

Suffolk County: **Suffolk County Dept. of Health Article 12 database**

Source: Suffolk County Department of Health Services.⁶

Data updated through: 6/21/2005.

Data obtained by Toxics Targeting: 7/12/2006.

11) **RCRA Hazardous Waste Generators and/or Transporters Databases:**

(a) **Manifest Information:** New York State database of hazardous waste facilities and shipments regulated by the NYS Department of Environmental Conservation's Bureau of Hazardous Waste Facility Compliance pursuant to New York State Law. ASTM required.* Fannie Mae required.** Source: New York State Department of Environmental Conservation.²

New facilities updated through: 11/27/2011.

New facilities obtained by Toxics Targeting: 12/20/2011.

Manifest transactions data updated to: 11/27/2011.

Manifest transactions data obtained by Toxics Targeting: 12/20/2011.

(b) **RCRA Notifier & Violations Information:** U. S. Environmental Protection Agency database of hazardous facilities regulated pursuant to the Resource Conservation and Recovery Act (RCRA).
ASTM required.* Fannie Mae required.**

Source: U. S. Environmental Protection Agency¹

New facilities updated through: 11/9/2011.
Data attributes updated through: 2/14/2012.

Data obtained by Toxics Targeting: 12/14/2011.
Data obtained by Toxics Targeting: 3/12/2012.

12) **Chemical Bulk Storage Facilities:** New York State database of facilities compiled pursuant to 6NYCRR Part 596 that store regulated substances listed in 6NYCRR Part 597 in aboveground tanks with capacities greater than 185 gallons and /or in underground tanks of any size.

Tank and other data withheld by NYSDEC as of 4/1/2002.

ASTM required.* Fannie Mae required.**

Source: New York State Department of Environmental Conservation.²

Data updated through: 12/12/2011.

Data obtained by Toxics Targeting: 12/12/2011.

13) **Hazardous Substance Waste Disposal Site Study:** NYS database of waste disposal sites that may pose threats to public health or the environment, but could not be remediated using monies from the Hazardous Waste Remedial Fund.

Source: New York State Department of Environmental Conservation.²

Data updated to: 5/16/2000.

Data obtained by Toxics Targeting: 5/16/2000.

14) **Toxic Release Inventory (TRI):** Federal database of manufacturing facilities required under Section 313 of the Federal Emergency Planning and Community Right-to-Know Act to report releases to the air, water and land of any specifically listed toxic chemical. See Fannie Mae requirement** below.

Source: U. S. Environmental Protection Agency.¹ / NYS Department of Environmental Conservation²

Data updated through: 3/8/2004.

Data obtained by Toxics Targeting: 3/25/2004

15) **Toxic Wastewater Discharges (Permit Compliance System):** Federal database of discharges of wastewater to surface waters and groundwaters. See Fannie Mae requirement** below. Source: U. S. Environmental Protection Agency.¹

Data updated through: 6/17/2004.

Data obtained by Toxics Targeting: 7/19/2004.

16) **Air Discharge Facilities:** EPA AIRS database containing address information on each air emission facility and the type of air pollutant emission it is. Compliance information is also provided on each pollutant as well as the facility itself.

See Fannie Mae requirement** below.

Source: U. S. Environmental Protection Agency¹

Data updated through: 11/24/1999.

Data obtained by Toxics Targeting: 1/6/2000

17) **Civil Enforcement & Administrative Docket:** This database is the U. S. EPA's system for tracking administrative and civil judiciary cases filed on behalf of the agency by the Department of Justice. Fannie Mae required.**

Source: U. S. Environmental Protection Agency.¹

New Sites through: 10/14/1999.

Data updated through: 10/14/1999.

Data obtained by Toxics Targeting: 11/18/1999.

18) **Emergency Response Notification System (ERNS):** Federal database of spills compiled by the Emergency Response Notification System. On-site searches only.

ASTM required.* See Fannie Mae requirement** below.

Source: U. S. Environmental Protection Agency.¹

Data updated through: 1/31/2000.

Data obtained by Toxics Targeting: 2/15/2000

* American Society of Testing Materials: Standard Practice on Environmental Site Assessments: Phase I Environmental Site Assessment Process (E1527-05).

** Fannie Mae's Part X Environmental Hazards Management Procedures specify 1.0 mile searches for "any state or Federal list of hazardous waste sites (e.g. CERCLIS, HWDMS etc.)." Searches for the property and adjacent properties are specified for "chemical manufacturing plants," "obvious high risk neighbors engaging in storing or transporting hazardous waste, chemicals or substances" and "...any documented or visible evidence of dangerous waste handling... (e.g. stressed vegetation, stained soil, open or leaking containers, foul fumes or smells, oily ponds, etc." Searches for property and adjacent properties can include sites up to a quarter mile away (W. Hayward, Director, Multi-Family Business Planning and Control, Fannie Mae, personal communication, 5/94).

¹U. S. Environmental Protection Agency, 290 Broadway, NY, NY 10007-1866.

²NYS Department of Environmental Conservation, 625 Broadway, Albany, NY 12233.

³Nassau County Department of Health, Bureau of Land Resources Management, 240 Old Country Road, Mineola, NY 11501.

⁴Nassau County Fire Commission, Office of the Fire Marshal, 899 Jerusalem Avenue, P. O. Box 128, Uniondale, NY 11553.

⁵Rockland County Department of Health, The Dr. Robert Yeager Health Center, Building D, Sanatorium Road, Pomona, NY 10970.

⁶Suffolk County Department of Health, Hazardous Materials Management, 15 Horseblock Place, Farmingville, NY 11738-1220.

⁷Cortland County Department of Health, 60 Central Avenue, Cortland, NY 13045-2746