

TOXICS TARGETING

PHASE I

ENVIRONMENTAL DATABASE REPORT

**4200 ROCKWELL LN
NEDROW, NY 13120**

MARCH 09, 2012

LIMITED WARRANTY AND DISCLAIMER OF LIABILITY

Who is Covered

This limited warranty is extended by Toxics Targeting, Inc. only to the original purchaser of the accompanying Environmental Report ("Report"). It may not be assigned to any other person.

What is Warranted

Toxics Targeting, Inc. warrants that it uses reasonable care to accurately transcribe the information contained in this Report from the sources from which it is obtained. This limited warranty is in lieu of all other express warranties which might otherwise arise with respect to the Report. No one is authorized to change or add to this limited warranty.

What We Will Do

If during the warranty period there is shown to be a material error in the transcription of the information contained in this Report from the sources from which it was obtained, Toxics Targeting, Inc. shall refund to the original purchaser the full purchase price paid for the Report. The remedy stated above is the exclusive remedy extended to the Purchaser by Toxics Targeting, Inc. for any failure of the Report to conform with this Warranty, or otherwise for breach of this Warranty or any other warranty, whether expressed or implied.

What We Won't Cover

Toxics Targeting, Inc. has not and can not verify the accuracy, correctness or completion of the information contained in this Report. Information is obtained from government agencies, site owners, and other sources, and errors are common in such information. Because Toxics Targeting, Inc. can not control the accuracy of the information contained in this Report, or the uses which may be made of the information, TOXICS TARGETING, INC. DISCLAIMS LIABILITY TO ANYONE FOR ANY EVENTS ARISING OUT OF THE USE OF THE INFORMATION. TOXICS TARGETING, INC. SHALL NOT BE LIABLE FOR ANY DAMAGE CAUSED BY THIS REPORT, WHETHER DIRECT OR INDIRECT, AND WHETHER OR NOT TOXICS TARGETING, INC. HAS BEEN ADVISED OF OR HAS KNOWLEDGE OF THE POSSIBILITY OF SUCH DAMAGES. TOXICS TARGETING, INC. EXPRESSLY DISCLAIMS ANY AND ALL IMPLIED WARRANTIES OF MERCHANTABILITY OR FITNESS FOR A PARTICULAR USE. Some jurisdictions do not allow the exclusion or limitation of incidental or consequential damages, so the above exclusion or limitation may not apply to you.

Period of Warranty

The period of warranty coverage is ninety days from the date of purchase of this Report. There shall be no warranty after the period of coverage. ANY AND ALL IMPLIED WARRANTIES OF MERCHANTABILITY OR FITNESS FOR PARTICULAR USE SHALL HAVE NO GREATER DURATION THAN THE PERIOD OF WARRANTY STATED HERE, AND SHALL TERMINATE AUTOMATICALLY UPON THE EXPIRATION OF SUCH PERIOD. Some jurisdictions do not allow limitations on how long an implied warranty lasts, so the above exclusion or limitation may not apply to you.

PLEASE REFER TO PAGES ONE AND FIVE FOR A DESCRIPTION OF SOME OF THE LIMITATIONS OF THIS ENVIRONMENTAL REPORT.

Table of Contents

Introduction..... 1

- *The Three Sections of Your Report*
- *How to Use Your Report*
- *Toxic Site Databases Analyzed In Your Report*
- *Limitations Of the Information In Your Report*

Section One: Your Report Summary..... 6

- *Table One: Number of Identified Toxic Sites By Distance Interval*
- *Table Two: Identified Toxic Sites By Direction*
- *Table Three: Identified Toxic Sites By Category*
- *Table Four: Identified Toxic Sites By Proximity*
- *Map One: One-Mile Radius Map*
- *Map Two: Half-Mile Radius Map*
- *Map Three: Quarter-Mile Radius Map*
- *Map Four: Quarter-Mile Radius Close-up Map*

Section Two: Toxic Site Profiles

Section Three: Appendices

- *USEPA ERNS Check*
- *Unmappable Sites*
- *Hazardous Waste Codes*
- *How Toxic Sites Are Mapped*
- *Information Source Guide*

Introduction

Toxics Targeting has combined environmental database searches, extensive regulatory analysis and sophisticated mapping techniques to produce your *Environmental Report*. It checks for the presence of 21 categories of government-reported toxic sites and provides detailed, up-to-date information on each identified site. The findings of your report are presented in an easy-to-understand format that:

1. **Maps** the approximate locations of selected government-reported toxic sites identified on or near a specified target address.
2. **Estimates** the distance and direction between the target address and each identified toxic site.
3. **Reports** air and water permit non-compliance and other regulatory violations.
4. **Profiles** some aspects of the usage, manufacture, storage, handling, transport or disposal of toxic chemicals at individual sites.
5. **Summarizes** some potential health effect information and drinking water standards for selected chemicals reported at individual sites.

The Three Sections Of Your Report

The first section highlights your report's findings by summarizing identified sites according to: **a)** distance intervals, **b)** direction, **c)** proximity to the target address and **d)** individual site categories. In addition, the locations of all identified toxic sites are illustrated on individual maps for each radius search distance used in your report. A close-up map illustrates the locations of all identified toxic sites, at the shortest radius search distance used in your report. Finally, a map of tax parcels and a table of selected information about those parcels are included.

The second section of your report contains *Toxic Site Profiles* that provide detailed information on each identified toxic site. The information in each *Toxic Site Profile* varies according to its source. Some toxic site categories have extensive information, some have limited information. All the information is updated on a regular basis.

The third section of the report contains appendices that identify: **1)** on-site spills reported to the national Emergency Response Notification System (ERNS), **2)** various toxic sites that cannot be mapped due to incomplete or erroneous addresses or other mapping problems, **3)** codes that characterize hazardous wastes reported at various facilities, **4)** methods used to map toxic sites identified in your report and **5)** information sources used in your report.


How to Use Your Report

- Check Table One to see the number of identified sites by distance intervals.
- Check Table Two to see identified sites sorted by direction.
- Check Table Three to see identified sites sorted by site categories.
- Check Table Four to see identified sites ranked by proximity to the target address.
- Use Table Five to get info for the subject parcel and every parcel found on the Tax Parcel Map
- Refer to the various maps to see the locations of identified toxic sites. Refer to the *Toxic Site Profile* and *Appendix* sections for additional information.

Toxic Site Databases Analyzed In Your Report


Search Radius

One-Mile




1) **National Priority List for Federal Superfund Cleanup**: a listing of sites known to pose environmental or health hazards that are being investigated or cleaned up under the Federal Superfund program.

Half-Mile




2) **Delisted National Priority List Sites**: a listing of NPL sites that have been removed from the National Priority List.

One-Mile



3) **New York Inactive Hazardous Waste Disposal Site Registry**: a state listing of sites that can pose environmental or public health hazards requiring investigation or clean up.

One-Mile




4) **New York Inactive Hazardous Waste Disposal Site Registry Qualifying**: a state listing of sites that qualify for possible inclusion to the NYDEC Inactive Haz. Waste Disposal Site Registry.

One-Mile




5) **RCRA Corrective Action Activity (CORRACTS)**: waste facilities with RCRA corrective action activity reported by the USEPA.

Half-Mile



6) **CERCLIS** (Comprehensive Environmental Response, Compensation and Liability Information System): a federal listing of Non-NFRAP sites that can pose environmental or public health hazards requiring investigation or clean up.

Half-Mile



7) **CERCLIS NFRAP**: a federal listing of CERCLIS sites that have no further remedial action planned.

Half-Mile




8) **New York State Brownfield Cleanup Sites**: a listing of sites that are abandoned, idled or under-used industrial and commercial sites where expansion or redevelopment is complicated by real or perceived environmental contamination.

Half-Mile



9) **New York Solid Waste Facilities Registry**: active and inactive landfills, incinerators, transfer stations or other solid waste management facilities.

Half-Mile



10) **New York and Federal Hazardous Waste Treatment, Storage or Disposal Facilities**: sites reported by the NYS manifest system and the USEPA's Resource Conservation and Recovery Act Information System (RCRIS). Also includes the following database:

- **RCRA violations**: waste facilities with violations reported by the USEPA pursuant to the Resource Conservation and Recovery Act..

Half-Mile



11) **Toxic Spills: active and inactive or closed** spills reported to state environmental authorities, including *remediated* and *unremediated* leaking underground storage tanks. This database includes the following categories:

- Tank Failures
- Tank Test Failures
- Unknown Spill Cause or Other Spill Causes
- Miscellaneous Spill Causes

Quarter-Mile



12) **New York State Major Oil Storage Facilities:** sites with more than a 400,000-gallon capacity for storing petroleum products.

Quarter-Mile



13) **New York and Local Petroleum Bulk Storage Facilities:** sites with more than a 1,100-gallon capacity for storing petroleum products.

Quarter-Mile



14) **New York and Federal Hazardous Waste Generators and Transporters:** sites reported by the NYS manifest system and the USEPA's Resource Conservation and Recovery Act Information System (RCRA). Also includes the following database:


- **RCRA violations:** waste facilities with violations reported by the USEPA pursuant to the Resource Conservation and Recovery Act.

Quarter-Mile



15) **New York Chemical Bulk Storage Facilities:** sites storing hazardous substances listed in 6 NYCRR Part 597 in aboveground tanks with capacities of 185 gallons or more and/or underground tanks of any size

Half-Mile



16) **New York Hazardous Substance Disposal Site Draft Study:** a state listing of sites contaminated with toxic substances that can pose environmental or public health hazards. These sites are not eligible for state clean up funding programs.

Quarter-Mile



17) **Federal Toxic Release Inventory Facilities:** discharges of selected toxic chemicals to air, land, water or treatment facilities.

Quarter-Mile



18) **Federal Air Discharges:** Air pollution point sources monitored by U.S. EPA and/or state and local air regulatory agencies.

Quarter-Mile



19) **Federal Permit Compliance System Toxic Wastewater Discharges:** permitted toxic wastewater discharges.

Quarter-Mile



20) **Federal Civil and Administrative Enforcement Docket:** judiciary cases filed on behalf of the U. S. Environmental Protection Agency by the Department of Justice.

Property only



21) ***ERNS: Federal Emergency Response Notification System Spills:*** a listing of federally reported spills.

Limitations Of The Information In Your Report

The information presented in your *Environmental Report* has been obtained from various local, state and federal government agencies. Please be aware that: **1)** additional information on individual sites may be available, **2)** newly discovered sites are continually reported and **3)** all map locations are approximate. As a result, this report is intended to be the **FIRST STEP** in the process of identifying and evaluating possible environmental threats to specific properties and can only serve as a guide for conducting on-site visits or additional, more detailed toxic hazard research.

Toxics Targeting tries to ensure that the information in your report is presented accurately and with minimal alteration. The only systematic changes that are made correct obvious address errors in order to allow sites to be mapped. Any address changes that are made are noted in the map information section at the top of each corresponding *Toxic Site Profile*. Since the information presented in your report is not edited, please be aware that it can contain reporting errors or typographical mistakes made by the site owners/operators or government agencies that produced the information. Please be aware of some other limitations of the information in your report:

- The map used by *Toxics Targeting* is the same one used by the U. S. Census. While the map is generally accurate, no map is perfect. In addition, *Toxics Targeting's* mapping methods estimate where toxic site addresses are located if the address is not specifically designated on the Census map. **FOR THESE REASONS, ALL MAP LOCATIONS OF ADDRESSES AND REPORTED TOXIC SITES SHOULD BE CONSIDERED APPROXIMATE AND SHOULD BE VERIFIED BY ON-SITE VISITS;**
- **UNDISCOVERED, UNREPORTED OR UNMAPPABLE TOXIC SITES MIGHT NOT BE IDENTIFIED BY THIS REPORT'S CHECK OF 21 TOXIC SITE CATEGORIES. TOXIC SITES REPORTED IN OTHER GOVERNMENT DATABASES MIGHT ALSO EXIST. FOR THESE REASONS, YOUR REPORT MIGHT NOT IDENTIFY ALL THE TOXIC SITES THAT EXIST IN THE AREA IT SEARCHES;**
- The appendix of your report contains a listing of sites that could not be mapped due to incomplete or erroneous address information or other mapping problems. This listing includes unmappable toxic sites in zip code areas within one mile of the target address as well as toxic sites without zip codes reported in the same county. **IF YOU WOULD LIKE INFORMATION ON ANY OF THE LISTED SITES, PLEASE CONTACT TOXICS TARGETING AND REFER TO THE SITE ID NUMBER.**
- Some toxic sites identified in your report may be classified as **known hazards**. Most of the toxic sites identified in your report involve **potential hazards** related to the on-site use, manufacture, handling, storage, transport or disposal of toxic chemicals. Some of the toxic sites identified in your report may be the addresses of parties responsible for toxic sites located elsewhere. **YOU SHOULD ONLY CONCLUDE THAT TOXIC HAZARDS ACTUALLY EXIST AT A SPECIFIC SITE WHEN GOVERNMENT AUTHORITIES MAKE THAT DETERMINATION OR WHEN THAT CONCLUSION IS FULLY DOCUMENTED BY THE FINDINGS OF AN APPROPRIATE SITE INVESTIGATION UNDERTAKEN BY LICENSED PROFESSIONALS;**
- Compass directions and distances are approximate. Compass directions are calculated from the subject property address to the mapped location of each identified toxic site. The compass direction does not necessarily refer to the closest property boundary of an identified toxic site. The compass direction also can vary substantially for toxic sites that are located very close to the subject property address.
- The information presented in your report is a summary of the information that *Toxics Targeting* obtains from government agencies on reported toxic sites. **YOU MAY BE ABLE TO OBTAIN ADDITIONAL INFORMATION ABOUT REPORTED SITES WITH THE FREEDOM OF INFORMATION REQUEST FORM LETTERS THAT ARE PROVIDED ON THE INSIDE OF THE BACK COVER.**

Section One:

Report Summary

- *Table One: Number of Identified Toxic Sites By Distance Interval*
- *Table Two: Identified Toxic Sites By Direction*
- *Table Three: Identified Toxic Sites By Category*
- *Table Four: Identified Toxic Sites By Proximity*
- *Map One: One-Mile Radius Map*
- *Map Two: Half-Mile Radius Map*
- *Map Three: Quarter-Mile Radius Map*
- *Map Four: Quarter-Mile Radius Close up Map*

NUMBER OF IDENTIFIED SITES BY DISTANCE INTERVAL

Database Searched	0 - 100 ft	100 ft - 1/8 mi	1/8 mi - 1/4 mi	1/4 mi - 1/2 mi	1/2 mi - 1 mi	Site Category Totals
ASTM-Required 1 Mile Search						
National Priority List (NPL) Sites	0	0	0	0	0	0
NYS Inactive Hazardous Waste Disposal Site Registry	0	0	0	0	0	0
NYS Inactive Haz Waste Disposal Site Registry Qualifying	0	0	0	0	0	0
RCRA Corrective Action (CORRACTS) Sites	0	0	0	0	0	0
ASTM-Required 1/2 Mile Search						
Delisted National Priority List (NPL) Sites	0	0	0	0	Not searched	0
CERCLIS Superfund Non-NFRAP Sites	0	0	0	0	Not searched	0
CERCLIS Superfund NFRAP Sites	0	0	0	0	Not searched	0
Brownfields Sites						
Voluntary Cleanup Program	0	0	0	0	Not searched	0
Environmental Restoration Program	0	0	0	0	Not searched	0
Brownfield Cleanup Program	0	0	0	0	Not searched	0
NYSDEC Solid Waste Facilities / Landfills	0	0	0	0	Not searched	0
RCRA Hazardous Waste Treatment, Storage, Disposal Sites	0	0	0	0	Not searched	0
NYS Toxic Spills						
Active Tank Failures	0	0	0	0	Not searched	0
Active Tank Test Failures	0	0	0	0	Not searched	0
Active Spills - Unknown / Other Causes	0	0	0	0	Not searched	0
Active Spills - Miscellaneous Causes	1	0	0	0	Not searched	1
Closed Tank Failures	0	0	0	1	Not searched	1
Closed Tank Test Failures	0	0	0	0	Not searched	0
Closed Spills - Unknown / Other Causes	0	0	0	3	Not searched	3
Closed Spills - Miscellaneous Causes	0	0	1	1(8)	Not searched	2(8)
ASTM-Required Property & Adjacent Property (1/4 Mile Search)						
NYS Major Oil Storage Facilities	0	0	0	Not searched	Not searched	0
Local & State Petroleum Bulk Storage Sites	0	0	0	Not searched	Not searched	0
RCRA Hazardous Waste Generators & Transporters	0	0	2	Not searched	Not searched	2
NYS Chemical Bulk Storage Sites	0	0	0	Not searched	Not searched	0
Emergency Response Notification System (ERNS)	0	Not searched	Not searched	Not searched	Not searched	0
Institutional Controls / Engineering Controls (IC/EC)	See databases for NPL, CERCLIS, Inactive Hazardous Waste Disposal Site Registry and Brownfield Sites.					
ASTM-Required Databases Distance Interval Totals	1	0	3	5(8)	0	9(8)

Numbers in () indicate spills not mapped and profiled in this report, and are listed at the end of the active and closed spills sections. See these lists for a description of the parameters involved with identifying these spills.

NOTE: Table continues on next page.

Non-ASTM Databases 1/2 Mile Search

Hazardous Substance Waste Disposal Sites	0	0	0	0	Not searched	0
--	---	---	---	---	--------------	---

Non-ASTM Databases 1/4 Mile Search

Toxic Release Inventory Sites (TRI)	0	0	0	Not searched	Not searched	0
Permit Compliance System (PCS) Toxic Wastewater Discharges	0	0	0	Not searched	Not searched	0
Air Discharges	0	0	0	Not searched	Not searched	0
Civil & Administrative Enforcement Docket Facilities	0	0	0	Not searched	Not searched	0

Non-ASTM Databases Distance Interval Totals	0	0	0	0	Not Searched	0
--	----------	----------	----------	----------	---------------------	----------

<i>Distance Interval Totals</i>	<i>1</i>	<i>0</i>	<i>3</i>	<i>5(8)</i>	<i>0</i>	<i>9(8)</i>
--	-----------------	-----------------	-----------------	--------------------	-----------------	--------------------

Numbers in () indicate spills not mapped and profiled in this report, and are listed at the end of the active and closed spills sections. See these lists for a description of the parameters involved with identifying these spills.

Identified Toxic Sites by Direction

4200 Rockwell Ln
Nedrow, NY 13120

* Compass directions can vary substantially for sites located very close to the subject property address.

Sites less than 100 feet from subject property sorted by distance

Map Id#	Site Name	Site Street	Approximate Distance & Direction From Property	Toxic Site Category
1	SHUTE RESIDENCE	4200 ROCKWELL LN	0 feet	Active Haz Spill (Misc. Spill Cause)

Sites between 100 ft and 660 ft from the subject property sorted by direction and distance

Map Id#	Site Name	Site Street	Approximate Distance & Direction From Property	Toxic Site Category
No sites found between 100 feet and 660 feet				

Sites equal to or greater than 660 ft from subject property sorted by direction and distance

Map Id#	Site Name	Site Street	Approximate Distance & Direction From Property	Toxic Site Category
9	NYS DOT BRIDGE BIN 1031490	SENTINEL HEIGHTS RD OVER I-81	1107 feet to the S	Hazardous Waste Generator/Transporter
6		ROCKWELL RD/SENTINEL HGHT	1031 feet to the SSW	Closed Status Spill (Misc. Spill Cause)
3		6905 S. SALINA ST	1858 feet to the W	Closed Status Spill (Unk/Other Cause)
8	NYS DEC	316 ROCKWELL RD	769 feet to the WNW	Hazardous Waste Generator/Transporter
4	NEAR NEDROW POST OFFICE	SOUTH SALINA STREET	1922 feet to the WNW	Closed Status Spill (Unk/Other Cause)
5	MERIDITH, 100 BLOCK	MERIDITH @ SO. SALINA	2104 feet to the WNW	Closed Status Spill (Unk/Other Cause)
2	NEDROW FIRE DEPT	6505 S SALINA ST	2225 feet to the WNW	Closed Status Tank Failure
7	NEDROW FIRE DEPT	6505 SO SALINA ST	2225 feet to the WNW	Closed Status Spill (Misc. Spill Cause)

Identified Toxic Sites by Category

4200 Rockwell Ln
Nedrow, NY 13120

* Compass directions can vary substantially for sites located very close to the subject property address.

Active Haz Spills (Miscellaneous Spill Causes) -- Total Sites - 1			Database searched at 1/2 MILE - ASTM required search distance: 1/2 Mile	
MAP ID	FACILITY ID	FACILITY NAME	FACILITY STREET	DISTANCE & DIRECTION
1	1111288	SHUTE RESIDENCE	4200 ROCKWELL LN	0 feet
Closed Status Tank Failures -- Total Sites - 1			Database searched at 1/2 MILE - ASTM required search distance: 1/2 Mile	
MAP ID	FACILITY ID	FACILITY NAME	FACILITY STREET	DISTANCE & DIRECTION
2	9710825	NEDROW FIRE DEPT	6505 S SALINA ST	2225 feet to the WNW
Closed Status Spills (Unknown Causes & Other Causes) -- Total Sites - 3			Database searched at 1/2 MILE - ASTM required search distance: 1/2 Mile	
MAP ID	FACILITY ID	FACILITY NAME	FACILITY STREET	DISTANCE & DIRECTION
3	9960006		6905 S. SALINA ST	1858 feet to the W
4	0060043	NEAR NEDROW POST OFFICE	SOUTH SALINA STREET	1922 feet to the WNW
5	9213385	MERIDITH,100 BLOCK	MERIDITH @ SO. SALINA	2104 feet to the WNW
Closed Status Spills (Miscellaneous Spill Causes) -- Total Sites - 2			Database searched at 1/2 MILE - ASTM required search distance: 1/2 Mile	
MAP ID	FACILITY ID	FACILITY NAME	FACILITY STREET	DISTANCE & DIRECTION
6	9800084		ROCKWELL RD/SENTINEL HGHT	1031 feet to the SSW
7	9710822	NEDROW FIRE DEPT	6505 SO SALINA ST	2225 feet to the WNW
Hazardous Waste Generators, Transporters -- Total Sites - 2			Database searched at 1/4 MILE - ASTM required search distance: Property & Adjacent	
MAP ID	FACILITY ID	FACILITY NAME	FACILITY STREET	DISTANCE & DIRECTION
8	NYD982536666	NYSDEC	316 ROCKWELL RD	769 feet to the WNW
9	NY0000234716	NYS DOT BRIDGE BIN 1031490	SENTINEL HEIGHTS RD OVER I-81	1107 feet to the S

Identified Toxic Sites by Proximity

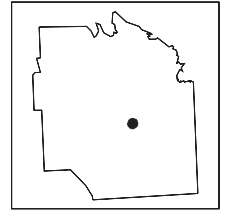

4200 Rockwell Ln, Nedrow, NY 13120

* Compass directions can vary substantially for sites located very close to the subject property address.

Map Id#	Site Name	Site Street	Approximate Distance & Direction From Property	Toxic Site Category
1	SHUTE RESIDENCE	4200 ROCKWELL LN	0 feet	Active Haz Spill (Misc. Spill Cause)
8	NYSDEC	316 ROCKWELL RD	769 feet to the WNW	Hazardous Waste Generator/Transporter
6		ROCKWELL RD/SENTINEL HGHT	1031 feet to the SSW	Closed Status Spill (Misc. Spill Cause)
9	NYSDOT BRIDGE BIN 1031490	SENTINEL HEIGHTS RD OVER I-81	1107 feet to the S	Hazardous Waste Generator/Transporter
3		6905 S. SALINA ST	1858 feet to the W	Closed Status Spill (Unk/Other Cause)
4	NEAR NEDROW POST OFFICE	SOUTH SALINA STREET	1922 feet to the WNW	Closed Status Spill (Unk/Other Cause)
5	MERIDITH,100 BLOCK	MERIDITH @ SO. SALINA	2104 feet to the WNW	Closed Status Spill (Unk/Other Cause)
2	NEDROW FIRE DEPT	6505 S SALINA ST	2225 feet to the WNW	Closed Status Tank Failure
7	NEDROW FIRE DEPT	6505 SO SALINA ST	2225 feet to the WNW	Closed Status Spill (Misc. Spill Cause)

Toxics Targeting 1 Mile Radius Map

4200 Rockwell Ln
Nedrow, NY 13120



Onondaga County



National Priority List (NPL)



Inactive Hazardous Waste Disposal Registry Site



Inact. Haz Waste Disp. Registry Qualifying



RCRA Corrective Action Facility



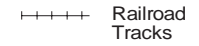
Site Location



Waterbody



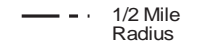
County Border



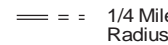
Railroad Tracks



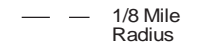
1 Mile Radius



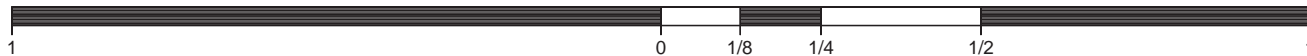
1/2 Mile Radius



1/4 Mile Radius



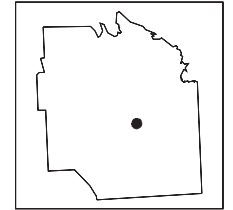

1/8 Mile Radius











Distance in Miles









Toxics Targeting 1/2 Mile Radius Map

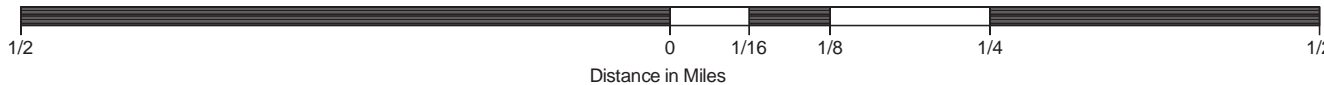
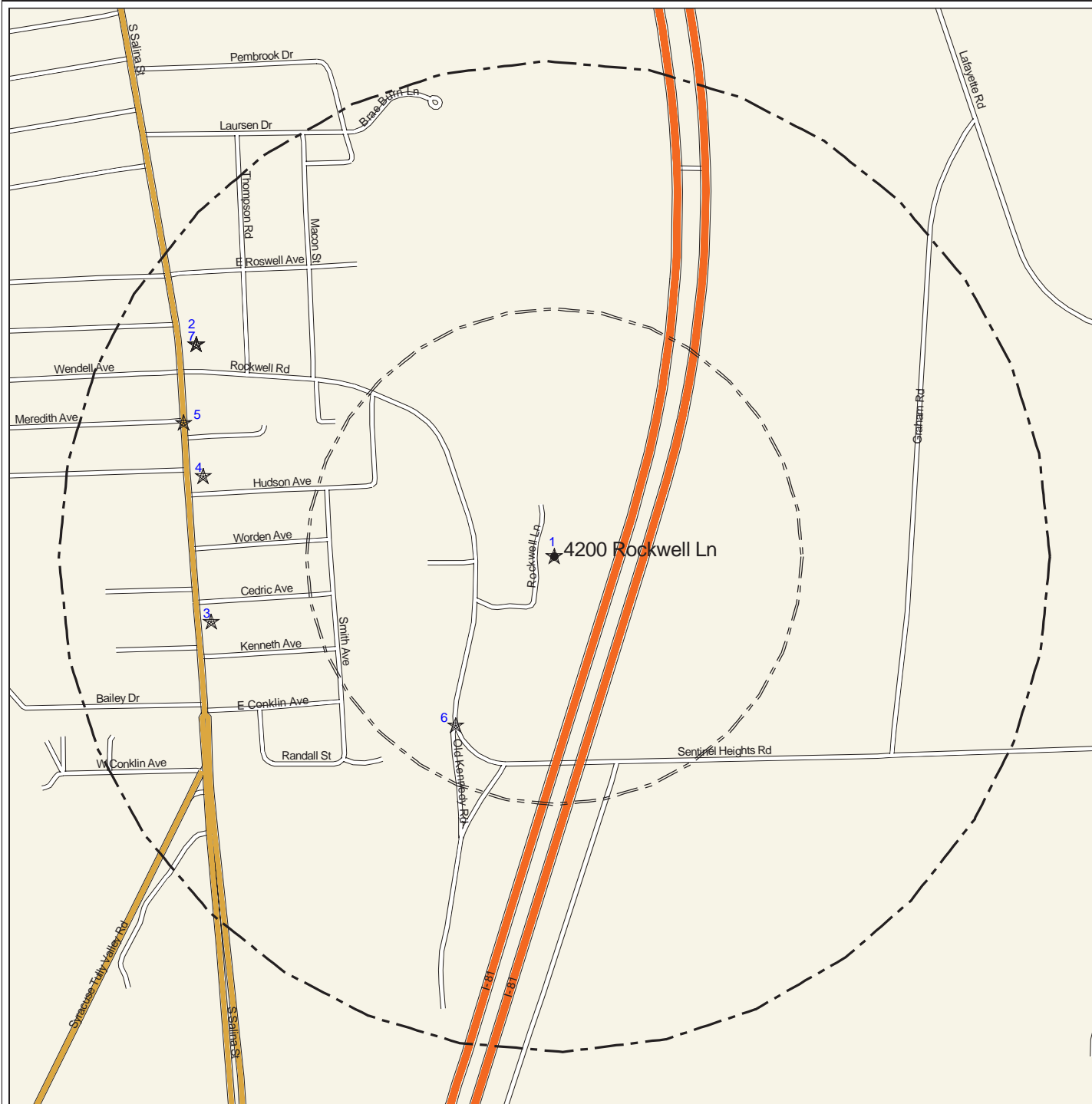
4200 Rockwell Ln
Nedrow, NY 13120



Onondaga County

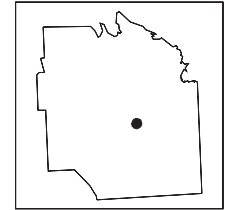

-  Delisted NPL Site
-  CERCLIS Superfund Non-NFRAP Site
-  CERCLIS Superfund NFRAP Site
-  Hazardous Waste Treater, Storer, Disposer
-  Hazardous Substance Waste Disposal Site
-  Solid Waste Facility
-  Brownfields Site
-  Hazardous Material Spill

-  Site Location
-  Waterbody
-  County Border
-  Railroad Tracks
-  1 Mile Radius
-  1/2 Mile Radius
-  1/4 Mile Radius
-  1/8 Mile Radius

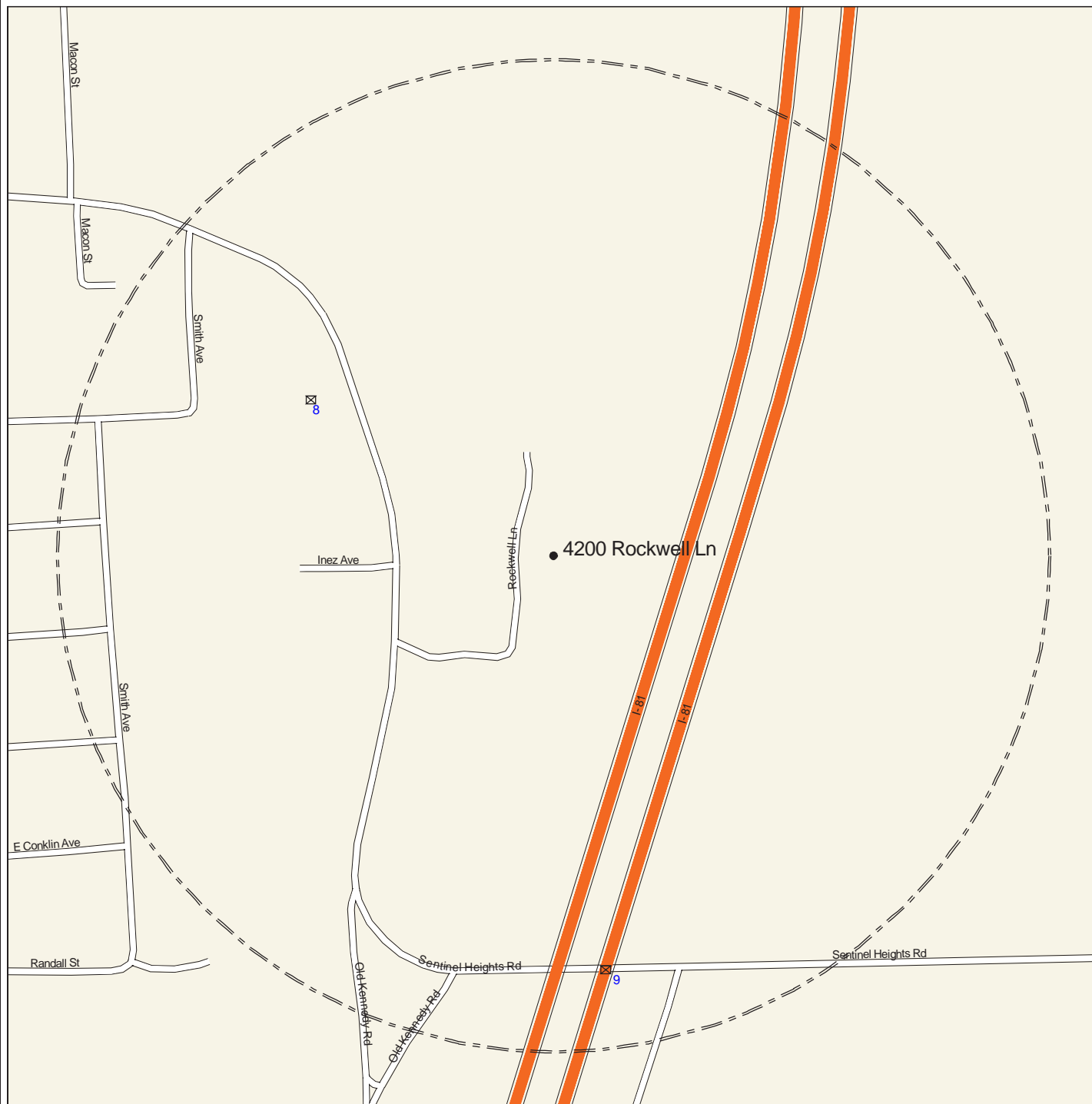










Toxics Targeting 1/4 Mile Radius Map







4200 Rockwell Ln
Nedrow, NY 13120

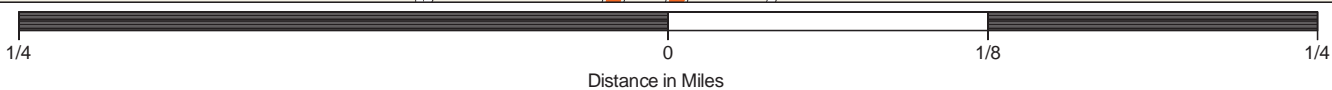


Onondaga County



-  Major Oil Storage Facility
-  Chemical Storage Facility
-  Toxic Release
-  Wastewater Discharge
-  Enforcement Docket Facility
-  Air Release
-  Petroleum Bulk Storage Facility
-  Hazardous Waste Generator, Transp.

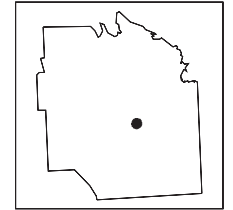

-  Site Location
-  Waterbody
-  County Border
-  Railroad Tracks
-  1/4 Mile Radius
-  1/8 Mile Radius



Toxics Targeting 1/4 Mile Closeup Map

4200 Rockwell Ln

Nedrow, NY 13120

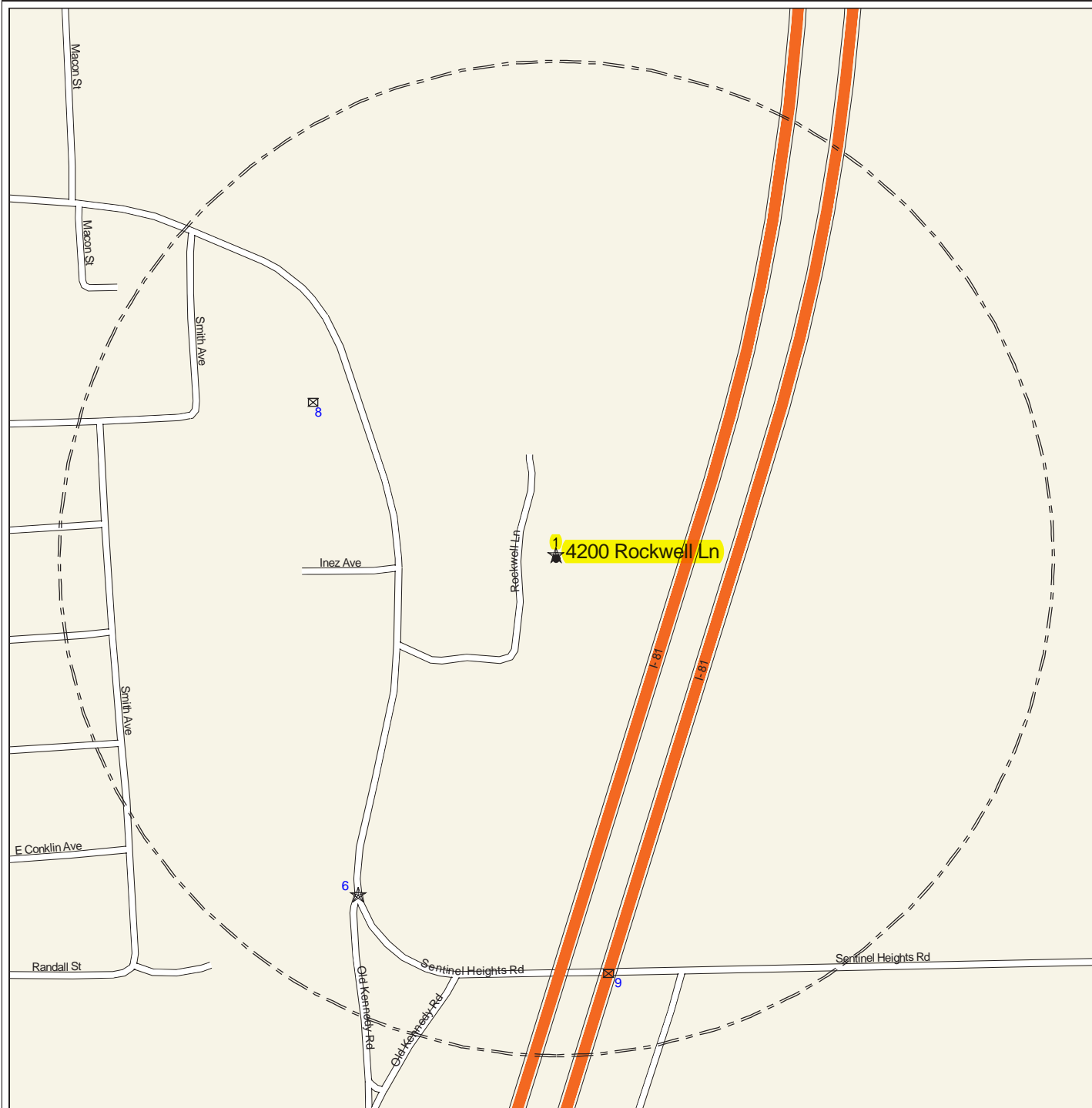


Onondaga County

- | | |
|---|--|
| National Priority List (NPL) * | Delisted NPL Site ** |
| CERCLIS Superfund Non-NFRAP Site ** | CERCLIS Superfund NFRAP Site ** |
| Inactive Hazardous Waste Disposal Registry Site * | Inact. Haz Waste Disp. Registry Qualifying * |
| Hazardous Waste Treater, Storer, Disposer ** | RCRA Corrective Action Facility * |
| Hazardous Substance Waste Disposal Site ** | Solid Waste Facility ** |
| Major Oil Storage Facility *** | Brownfields Site ** |
| Chemical Storage Facility *** | Hazardous Material Spill ** |
| Toxic Release *** | Petroleum Bulk Storage Facility *** |
| Wastewater Discharge *** | Hazardous Waste Generator, Transp. *** |
| Enforcement Docket Facility *** | Air Release *** |
| Site Location | Waterbody |
| County Border | Railroad Tracks |
| 1/4 Mile Radius | 1/8 Mile Radius |

* 1 Mile Search Radius
*** 1/4 Mile Search Radius

** 1/2 Mile Search Radius



1/4 0 1/8 1/4

Distance in Miles

Section Two: Toxic Site Profiles

The heading of each *Toxic Site Profile* refers to the site's map location and details:

- The facility name, address, city, state, and zip code.
- Any changes that were made to a site's address in order to map its location.
- The site mapping method that was used (see *How Sites are Located*, at the end of this section for more information).

Toxic Site Profiles summarize information provided by site owners or operators and government agencies regarding various toxic chemical activities reported at each site, such as:

- Whether chemicals were stored, produced, transported, discharged or disposed of.
- The name of chemicals and their Chemical Abstract Series (CAS) numbers.
- The amount of chemicals and the units (gallons/pounds) the chemical was measured in.
- Whether the site or storage tanks at the site are currently active or inactive.
- Special codes used by government agencies to regulate hazardous waste activities at some sites, or a complete description of the codes follows the profiles section.

For selected individual chemicals reported at various toxic sites, some potential health effect summary information appears below the site profile. Each potential health effect summary identifies chemicals by name and by Chemical Abstract Series (CAS) Number. An "x" under each potential health effect heading indicates positive toxicity testing results reported by the National Institute of Occupational Safety and Health's Registry of Toxic Effects of Chemical Substances (RTECS). Some chemicals (mostly appearing in profiles of Hazardous Waste facilities), are reported as mixtures, and RTECS health effect information is only available for individual chemicals. In addition, RTECS only provides information on approximately 100,000 common chemicals. Consequently, the absence of potential health effect summary information for a particular chemical identified in a Toxic Site Profile does not necessarily mean that the chemical does not pose potential health effects.

The Maximum Contaminant Level (MCL) in drinking water allowed for selected chemicals is also noted. In most cases, the only applicable MCL has been set by the New York State Department of Health (NYSDOH). Where NYSDOH has not set an MCL, the federal standard, if one exists, is listed and is marked by an asterisk.

Presented below are column headings that describe the health effect definitions used in RTECS and applicable New York State and federal drinking water standards. Reference sources for information presented in this section are also provided.

ACUTE TOX: **Acute Toxicity:** Short-term exposure to this chemical can cause lethal and non-lethal toxicity effects not included in the following four categories.

TUMOR TOX: **Tumorigenic Toxicity:** The chemical can cause an increase in the incidence of tumors.

MUTAG TOX: **Mutagenic Toxicity:** The chemical can cause genetic alterations that are passed from one generation to the next.

REPRO TOX: **Reproductive Toxicity:** May signify one of the following effects: maternal effects, paternal effects, effects on fertility, effects on the embryo or fetus, specific developmental abnormalities, tumorigenic effects, or effects on the newborn (only positive reproductive effects data for mammalian species are referenced).

IRRIT TOX: **Primary Irritant:** The chemical can cause eye or skin irritation.

MCL: **Drinking Water Standard - Maximum Contaminant Level (MCL)** listed under Drinking Water Supplies, 10 NYCRR Part 5, Subparts 1.51(f),(g), and (h) for NYDOH MCL's and under the Safe Drinking Water Act, 40 CFR 141, Subparts B and G, (* indicates value for total trihalomethanes) for federal MCL's.

Reference Source for Toxicity Information: Registry of Toxic Effects of Chemical Substances (RTECS), NIOSH (on-line database); For further information, contact: NIOSH, 4676 Columbia Parkway, Cincinnati, OH, 45226, 800/35-NIOSH.

Reference Source for Drinking Water Standards: New York State Department of Health, Bureau of Toxic Substances Assessment, 2 University Place, Room 240, Albany, NY 12203, 518/458-6373.

U.S. Environmental Protection Agency, Office of Drinking Water, 401 M St SW, Mailstop WH-556, Washington, DC, 20460, 202/260-5700.

Inactive Hazardous Waste Disposal Site Classifications:

- 1 -- Causing or presenting an imminent danger of causing irreversible or irreparable damage to the public health or the environment -- immediate action required;
- 2 -- Significant threat to the public health or environment -- action required;
- 3 -- Does not Present a significant threat to the environment or public health -- action may be deferred;
- 4 -- Site properly closed --requires continued management;
- 5 -- Site properly closed, no evidence of present or potential adverse impact -- no further action required;
- 2a -- This temporary classification has been assigned to sites where there is inadequate data to assign them to the five classifications specified by law;
- A -- Work underway and not yet complete;
- P -- Potential Site;
- D₁, 2, 3 -- Delisted Site (1: hazardous waste not found; 2: remediated; 3: consolidated site or site incorrectly listed);
- C -- Remediation Complete (formerly D2).



NO NATIONAL PRIORITIES LIST (NPL) SITES IDENTIFIED WITHIN 1 MILE SEARCH RADIUS



NO INACTIVE HAZ WASTE DISPOSAL REGISTRY OR REGISTRY-QUALIFYING SITES IDENTIFIED WITHIN 1 MILE SEARCH RADIUS



NO RCRA CORRECTIVE ACTION SITES IDENTIFIED WITHIN 1 MILE SEARCH RADIUS



NO CERCLIS SUPERFUND SITES IDENTIFIED WITHIN 1/2 MILE SEARCH RADIUS



NO BROWNFIELDS SITES IDENTIFIED WITHIN 1/2 MILE SEARCH RADIUS



NO SOLID WASTE FACILITIES IDENTIFIED WITHIN 1/2 MILE SEARCH RADIUS



NO HAZARDOUS WASTE TREATMENT/STORAGE/DISPOSERS IDENTIFIED WITHIN THE 1/2 MILE SEARCH RADIUS



HAZARDOUS MATERIAL SPILLS INTRODUCTION

The Hazardous Material Spills in this section are divided into eight spill cause groupings. These include:

Active Spills Section: Spills with incomplete paperwork that may or may not be cleaned up (See Date Cleanup Ceased)

- 1) Tank Failures
- 2) Tank Test Failures
- 3) Unknown Spill Cause or Other Spill Cause Hazardous Spills
- 4) Miscellaneous Spill Causes: Equipment Failure, Human Error, Tank Overfill, Deliberate Spill, Traffic Accidents, Housekeeping, Abandoned Drum, and Vandalism.

Closed Status Spills Section: Spills with completed paperwork that may or may not be cleaned up (See Date Cleanup Ceased)

- 5) Tank Failures
- 6) Tank Test Failures
- 7) Unknown Spill Cause or Other Spill Cause Hazardous Spills
- 8) Miscellaneous Spill Causes: Equipment Failure, Human Error, Tank Overfill, Deliberate Spill, Traffic Accidents, Housekeeping, Abandoned Drum, and Vandalism.

All spills within each spill cause category are presented in order of proximity to the subject site address.

Please note that spills reported within 0.25 mile (or one-eighth mile in New York City) are mapped and profiled.

Between 0.25 mile (or one-eighth mile in New York City) and 0.5 mile, only the following spills are mapped and profiled:

- * Tank Failures;
- * Tank Test Failures;
- * Unknown Spill Cause or Other Spill Cause;
- * Spills greater than 100 units of quantity; and
- * Spills reported in the NYSDEC Fall 1998 MTBE Survey.

A table at the end of each section presents a listing of reported Miscellaneous Spills with less than 100 units located between 0.25 mile (or one-eighth mile in Manhattan) and 0.5 mile. These spills are neither mapped nor profiled.



NO ACTIVE TANK FAILURES IDENTIFIED WITHIN 1/2 MILE SEARCH RADIUS



NO ACTIVE TANK TEST FAILURES IDENTIFIED WITHIN 1/2 MILE SEARCH RADIUS



NO ACTIVE UNKNOWN CAUSE SPILLS AND OTHER CAUSE SPILLS IDENTIFIED WITHIN 1/2 MILE SEARCH RADIUS



ACTIVE HAZARDOUS SPILLS - MISC. SPILL CAUSES - EQUIPMENT FAILURE, HUMAN ERROR, TANK OVERFILL, DELIBERATE SPILL, TRAFFIC ACCIDENT, HOUSEKEEPING, ABANDONED DRUM, AND VANDALISM - IDENTIFIED WITHIN 1/2 MILE SEARCH RADIUS.
 All spills mapped and profiled within 1/4 mile. Between 1/4 mile and 1/2 mile search radius, spills reported to be greater than 100 units and spills reported in the NYSDEC Fall 1998 MTBE Survey are mapped and profiled. Spills reported to be less than 100 units are listed in a table at the end of this section.

Please Note: * - Compass directions can vary substantially for sites located very close to the subject property address.

Map Identification Number 1

SHUTE RESIDENCE

Spill Number: 1111288

Close Date:



4200 ROCKWELL LN

NEDROW, NY 13120

TT-Id: 520A-0270-169

MAP LOCATION INFORMATION

Site location mapped by: MANUAL MAPPING (3)
 Approximate distance from property: 0 feet

ADDRESS CHANGE INFORMATION

Revised street: NO CHANGE
 Revised zip code: NO CHANGE

Source of Spill: PRIVATE DWELLING
 Notifier Type: Local Agency
 Caller Name:
 DEC Investigator: KCKEMP

Spiller: GERRY SHUTE - GERALD AND BARBARA SHUTE
 Notifier Name:
 Caller Agency:
 Contact for more spill info: GERRY SHUTE

Spiller Phone:
 Notifier Phone:
 Caller Phone:
 Contact Person Phone: 3154921843

Category: Known release which created a fire/explosion hazards (inside or outdoors), drinking water supply contamination, or significant releases to surface waters.

Class: Willing RP - DEC Field Response - Corrective Action Initiated, Taken Over, or Completed by RP or Other Agency

Spill Date	Date Cleanup Ceased	Cause of Spill	Meets Cleanup Standards	Penalty Recommended
12/19/2011		EQUIPMENT FAILURE	NO	NO

Material Spilled	Material Class	Quantity Spilled		Quantity Recovered		Resource(s) Affected
		Units		Units		
#2 FUEL OIL	PETROLEUM	200.00	GALLONS	0.00	GALLONS	SOIL GROUNDWATER SURFACE WATER
KEROSENE	PETROLEUM	200.00	GALLONS	0.00	GALLONS	SOIL GROUNDWATER SURFACE WATER

Caller Remarks:

under ground fuel line break tank NOT affected - clean up - pending

DEC Investigator Remarks:

TWO 275 GALLON AST'S MANIFOLDED TOGETHER LEAKED APPROX 400 GALLONS 50/50 COMBINATION OF #2 FUEL OIL / KEROSENE THROUGH FITTINGS USED TO DRAW WATER OFF BOTTOM OF BOTH OF TANKS. LEAK APPEARS TO HAVE ORIGINATED AT "T" FITTING WHERE WATER DRAINS ARE JOINED TOGETHER INTO ONE COMMON DRAIN / DISCHARGE.

SPILL REPORTED BY HEATING OIL COMPANY CONTACTED BY OWNER WHEN 400 GALLONS OF FUEL DELIVERED 3 DAYS PRIOR WAS DETERMINED TO HAVE LEAKED TO SOIL BENEATH TANKS. SPILL AREA IS ON TERRACED SLOPE OF FRACTURED BEDROCK / WEATHER SHALE, AND OIL IS WEEPING FROM EXPOSED SEAMS IN BEDROCK DOWNSLOPE FROM SPILL AREA. TWO DRILLED DW WELLS ARE ON OPPOSITE SIDE OF HOUSE (65' DEEP AND 160' DEEP), AND LEACH FIELD FOR SEPTIC IS IMMEDIATELY DOWNSLOPE FROM SPILL AREA. EXCAVATION WILL BE IMPOSSIBLE DUE TO ROCK, SO ATTEMPTING TO CONTROL DISCHARGE USING CUTOFF TRENCHES ALONG FLOW PATH DOWNSLOPE FROM SPILL AREA.

RP IS ISURED BY ADIRONDACK INSURANCE EXCHANGE (877-248-0555), POLICY # 3H-2P30986, ACCESS CODE # 022603, PIN 0090806, CLAIM # 1108619.000

PLACED BOOMS ALONG FLOW PATH FOR NIGHT, AND WILL COORDINATE CLEANUP WITH INSURANCE AM OF 12/20. RSE BRAZELL NOTIFIED.

12/20/2011 - Still no return call from insurance adjuster as of 1530, so authorized Optech to excavate diversion and collection trenches, excavate affected soil, retrieve and replace boom as necessary, and sample drinking water for analysis by Test America.

Bottle of drinking water drawn by RP does exhibit slight odor. RP to swap out contaminated booms as necessary and hold for disposal weekly by Optech. Authorizations prepared and forwarded for approval. Brazell and Dick Jones at NYS DOH notified. Spill class updated from B3 to A3 due to drinking water contamination. KCKemp

12/21/2011 - Met with Dick Jones NYS DOH regarding drinking water contamination. Optech ordered to install drinking water treatment system at 4200 Rockwell Lane, and DOH is making arrangements to test drinking water at remaining residences on Rockwell Ln. Spoke with Red Harris / Ambrose Environmental, insurance adjuster, 860-559-6107 regarding spill. Harris inquired if Contractor had yet been retained. DEC Kemp advised NYS had hired Optech, and Harris was familiar with Optech. Will meet 12/22 approx 1300 hours at site. KCKemp

12/22/2011 - Received call from John Luther at 4192 Rockwell Lane (next door to spill location, W-443-3594, H-469-8178, email-CaveLuther@verizon.net, JPLuther@syr.edu) reporting that their drinking water well appears to be fouled and smells like oil. Advised Mr. Luther of incident and discussion with NYS DOH Dick Jones yesterday regarding testing all wells on Rockwell Lane. NYS DOH Jones notified via email this AM of contaminated well at 4192 Rockwell Lane and requested permission to install drinking water treatment system at 4192. At 1130 met Adirondack Insurance Cos. consultant Red Harris of Ambrose Environmental Management Inc., Five Cherry hill Dr - Suite L100, Danvers MA 01923, 888-556-4734, Cell=860-559-6107, RedHarris@Comcast.net at Rockwell Ln. Adjuster with Adirondack is Cheri Mann, 716-796-6554, Claim is 0AA897422. Harris reviewed tanks, piping, cleanup efforts, and developments to date with DEC Kemp and Optech Donovan. Adirondack will contact Harris / Ambrose and DEC Tuesday 12/27 regarding assuring spill. Optech provided contact info for Luther / 4192 Rockwell Ln regarding gaining access to test water. KCKemp

12/27/2011 - Received confirmatory email from R Jones / NYS DOH 12/26 regarding drinking water treatment system for Luther Residence at 4192 that exhibits odor. Optech advised, and will secure sample from 4192 this afternoon, and was able to secure samples from 4200 / Shute and 4186 / Shute last week. Met Optech and Mr. Luther onsite. Viewed and photographed damage to copper drain line Op-tech's subcontractor had removed from bottom of tanks. Photo forwarded to Red Harris at Ambrose Environmental. KCKemp

12/28/2011 - Received call from Red Harris / Ambrose Environmental and copy of email from Red Harris and Cheri Mann / Adirondack Insurance indicating Adirondack will be assuming cleanup costs. Advised RSE Brazell of same. Provided Red Harris with contact list of affected neighbors, DOH rep, etc. KCKemp

12/30/2011 - Drinking water analytical received and filed for 4186, 4192, and 4200 Rockwell Ln. Results forwarded to Dick Jones at NYS DOH and Luther at 4192. Per Dick Jones, water sampled by DOH yesterday before and after treatment. See email in eDocs. KCKemp

THE FOLLOWING ACTIVE SPILLS FOR THIS CATEGORY WERE REPORTED BETWEEN 1/4 MILE AND 1/2 MILE SEARCH RADIUS FROM THE SUBJECT ADDRESS. THESE SPILLS WERE REPORTED TO BE LESS THAN 100 UNITS IN QUANTITY AND CAUSED BY: EQUIPMENT FAILURE, HUMAN ERROR, TANK OVERFILL, DELIBERATE SPILL, TRAFFIC ACCIDENT, HOUSEKEEPING, ABANDONED DRUM, OR VANDALISM. THESE SPILLS ARE NEITHER MAPPED NOR PROFILED IN THIS REPORT.

FACILITY ID	FACILITY NAME	STREET	CITY
No dropped spills found for this category			



CLOSED STATUS TANK FAILURES IDENTIFIED WITHIN 1/2 MILE SEARCH RADIUS

Please Note: * - Compass directions can vary substantially for sites located very close to the subject property address.

Map Identification Number 2

NEDROW FIRE DEPT

NEDROW, NY

Spill Number: 9710825

Close Date: 01/22/1998



6505 S SALINA ST

TT-Id: 520A-0112-097

MAP LOCATION INFORMATION

Site location mapped by: MANUAL MAPPING (3)
 Approximate distance from property: 2225 feet to the WNW

ADDRESS CHANGE INFORMATION

Revised street: NO CHANGE
 Revised zip code: 13120

Source of Spill: INSTITUTIONAL, EDUC, GOV, OTHER
 Notifier Type: Local Agency
 Caller Name: JOHN
 DEC Investigator: ROMOCKI

Spiller:
 Notifier Name:
 Caller Agency: ONO CO FIRE CONTROL
 Contact for more spill info:

Spiller Phone:
 Notifier Phone:
 Caller Phone: (315) 435-8881
 Contact Person Phone:

Category: Known petroleum or hazardous material release with minimal potential for fire/explosion (indoors or outdoors), drinking water contamination, or releases to surface waters.

Class: Willing RP - No DEC Field Response - Corrective Action Initiated or Completed by RP or Other Agency

Spill Date	Date Cleanup Ceased	Cause of Spill	Meets Cleanup Standards	Penalty Recommended
12/24/1997		TANK FAILURE	NO	NO

Material Spilled	Material Class	Quantity Spilled	Units	Quantity Recovered	Units	Resource(s) Affected
DIESEL	PETROLEUM	200.00	GALLONS	0.00	GALLONS	

Caller Remarks:

leaking diesel fuel tank

DEC Investigator Remarks:

Prior to Sept, 2004 data translation this spill Lead_DEC Field was "MR"

12/24/97: INSPECTED SITE. OBSERVED LARGE STAINED AREA OF OIL STAIN ON THE PARKING LOT. NEDROW FD PERSONEL ON SCENE TO BEGIN PICKING UP OIL WITH SPEEDI-DRY. LEAKING TANK STILL ON SITE. TO BE REPLACED.

12/26/97: VISITED SITE. CLEANUP COMPLETE. OIL CONTAMINATED CLEANUP MATERIAL STILL ON SITE AND TO BE DISPOSED OF. FD IS NEGOTIATING WITH OCRA INCINERATOR TO HAVE THIS MATERIAL BURNED.



NO CLOSED STATUS TANK TEST FAILURES IDENTIFIED WITHIN 1/2 MILE SEARCH RADIUS



CLOSED STATUS UNKNOWN CAUSE SPILLS AND OTHER CAUSE SPILLS IDENTIFIED WITHIN 1/2 MILE SEARCH RADIUS

Please Note: * - Compass directions can vary substantially for sites located very close to the subject property address.

Map Identification Number 3



6905 S. SALINA ST

NEDROW, NY

Spill Number: 9960006

Close Date: 08/05/2002

TT-Id: 520A-0111-623

MAP LOCATION INFORMATION

Site location mapped by: MANUAL MAPPING (3)
 Approximate distance from property: 1858 feet to the W

ADDRESS CHANGE INFORMATION

Revised street: NO CHANGE
 Revised zip code: 13120

Source of Spill: GASOLINE STATION
 Notifier Type: Citizen
 Caller Name: STACEY BAYEUR
 DEC Investigator: CFMANNES

Spiller: DOUG DANIEL
 Notifier Name:
 Caller Agency: PVT. CIT.
 Contact for more spill info: DOUG DANIEL

Spiller Phone:
 Notifier Phone:
 Caller Phone: (315) 469-0869
 Contact Person Phone: (315) 469-8694

Category: Possible petroleum release with minimal potential for fire/explosion (indoors or outdoors), drinking water contamination, or releases to surface waters, known releases with no potential for damage, or non-petroleum/non-hazardous spills.
 Class: Any Type of RP Including No RP - No DEC Field Response - Corrective Action by Spill Response Not Required

Spill Date	Date Cleanup Ceased	Cause of Spill	Meets Cleanup Standards	Penalty Recommended
02/17/1999		OTHER	NO	NO

Material Spilled	Material Class	Quantity Spilled	Units	Quantity Recovered	Units	Resource(s) Affected
OTHER	PETROLEUM	0	GALLONS	0	GALLONS	SOIL
The following material was dropped or revised by the NYS DEC. Call Toxics Targeting for more information						
OTHER PETROLEUM	UNKNOWN	0	GALLONS	0	GALLONS	

Caller Remarks:

NEIGHBOR STATES THAT SOIL BEHIND GAS STATION HAS ODORS.

DEC Investigator Remarks:

Prior to Sept, 2004 data translation this spill Lead_DEC Field was "CM"

Map Identification Number 4



NEAR NEDROW POST OFFICE
SOUTH SALINA STREET

SYRACUSE, NY

Spill Number: 0060043

Close Date: 10/31/2000
TT-Id: 520A-0114-223

MAP LOCATION INFORMATION

Site location mapped by: MANUAL MAPPING (4)
Approximate distance from property: 1922 feet to the WNW

ADDRESS CHANGE INFORMATION

Revised street: NO CHANGE
Revised zip code: 13120

Source of Spill: UNKNOWN
Notifier Type: Citizen
Caller Name: ANONYMOUS
DEC Investigator: CFMANNES

Spiller: UNKNOWN
Notifier Name:
Caller Agency: CITIZEN
Contact for more spill info:

Spiller Phone:
Notifier Phone:
Caller Phone: (000) 000-0000
Contact Person Phone:

Category: Possible petroleum release with minimal potential for fire/explosion (indoors or outdoors), drinking water contamination, or releases to surface waters, known releases with no potential for damage, or non-petroleum/non-hazardous spills.
Class: Any Type of RP Including No RP - No DEC Field Response - Corrective Action by Spill Response Not Required

Spill Date	Date Cleanup Ceased	Cause of Spill	Meets Cleanup Standards		Penalty Recommended	
10/09/2000		UNKNOWN	NO		NO	

Material Spilled	Material Class	Quantity Spilled	Units	Quantity Recovered	Units	Resource(s) Affected
UNKNOWN PETROLEUM	PETROLEUM	0	GALLONS	0	GALLONS	SOIL

Caller Remarks:

NEAR POST OFFICE (SOUTH OF POST OFFICE) ON THE EAST SIDE OF SOUTH SALINA STREET, THERE IS OIL IN THE ROAD AND OIL IS COMING UP FROM THE SIDEWALK.

DEC Investigator Remarks:

Prior to Sept, 2004 data translation this spill Lead_DEC Field was "CM"

Map Identification Number 5



MERIDITH,100 BLOCK
MERIDITH @ SO. SALINA

ONONDAGA, NY

Spill Number: 9213385

Close Date: 03/31/1993

TT-Id: 520A-0110-245

MAP LOCATION INFORMATION

Site location mapped by: ADDRESS MATCHING
 Approximate distance from property: 2104 feet to the WNW

ADDRESS CHANGE INFORMATION

Revised street: MEREDITH AV / S SALINA ST
 Revised zip code: 13120

Source of Spill: PASSENGER VEHICLE
 Notifier Type: Citizen
 Caller Name: RICHARD M. NEMIER
 DEC Investigator: CFMANNES

Spiller: UNK
 Notifier Name:
 Caller Agency: PVT.CIT
 Contact for more spill info:

Spiller Phone:
 Notifier Phone:
 Caller Phone: (315) 469-8060
 Contact Person Phone:

Category: Known petroleum or hazardous material release with minimal potential for fire/explosion (indoors or outdoors), drinking water contamination, or releases to surface waters.
 Class: Willing RP - DEC Field Response - Corrective Action Initiated, Taken Over, or Completed by RP or Other Agency

Spill Date	Date Cleanup Ceased	Cause of Spill	Meets Cleanup Standards	Penalty Recommended
03/01/1993	03/31/1993	OTHER	UNKNOWN	NO

Material Spilled	Material Class	Quantity Spilled	Units	Quantity Recovered	Units	Resource(s) Affected
GASOLINE	PETROLEUM	10.00	GALLONS	8.00	GALLONS	SOIL

Caller Remarks:

MR. NEMIER'S DAUGHTER WALKING HOME FROM SCHOOL SLIPPED ON ICE AND FELL INTO THE MIXTURE, CONCERNED ABOUT HEALTH, CALLED GARY VIELE AND GARY CALLED SPILLS. ON SCENE @ 16:40 PADS,BOOMS,SPEEDI-DRI.

DEC Investigator Remarks:

Prior to Sept, 2004 data translation this spill Lead_DEC Field was "CM"
 03/02/93: OFFICER GARY VIELE ON SCENE; CM PLACED PADS AND SPEEDI-DRI.

09/28/95: This is additional information about material spilled from the translation of the old spill file: OIL,TRANNY OIL.



CLOSED STATUS HAZARDOUS SPILLS - MISC. SPILL CAUSES - EQUIPMENT FAILURE, HUMAN ERROR, TANK OVERFILL, DELIBERATE SPILL, TRAFFIC ACCIDENT, HOUSEKEEPING, ABANDONED DRUM, AND VANDALISM - IDENTIFIED WITHIN 1/2 MILE SEARCH RADIUS.
 All spills mapped and profiled within 1/4 mile. Between 1/4 mile and 1/2 mile search radius, spills reported to be greater than 100 units and spills reported in the NYSDEC Fall 1998 MTBE Survey are mapped and profiled. Spills reported to be less than 100 units are listed in a table at the end of this section.

Please Note: * - Compass directions can vary substantially for sites located very close to the subject property address.

Map Identification Number 6



ROCKWELL RD/SENTINEL HGHT

LAFAYETTE, NY

Spill Number: 9800084

Close Date: 04/02/1998

TT-Id: 520A-0271-350

MAP LOCATION INFORMATION

Site location mapped by: MANUAL MAPPING (4)

Approximate distance from property: 1031 feet to the SSW

ADDRESS CHANGE INFORMATION

Revised street: ROCKWELL RD / SENTINEL HEIGHTS RD

Revised zip code: UNKNOWN

Source of Spill: UNKNOWN

Notifier Type: Other

Caller Name: DON MAURO

DEC Investigator: CFMANNES

Spiller: UNKNOWN - UNKNOWN

Notifier Name: DON MAURO

Caller Agency: ONONDAGA CO HIGHWAY

Contact for more spill info: DON MAURO

Spiller Phone:

Notifier Phone: (315) 435-5415

Caller Phone: (315) 435-5415

Contact Person Phone: (315) 435-5415

Category: Possible petroleum release with minimal potential for fire/explosion (indoors or outdoors), drinking water contamination, or releases to surface waters, known releases with no potential for damage, or non-petroleum/non-hazardous spills.

Class: Any Type of RP Including No RP - No DEC Field Response - Corrective Action by Spill Response Not Required

Spill Date	Date Cleanup Ceased	Cause of Spill	Meets Cleanup Standards	Penalty Recommended
04/02/1998		TRAFFIC ACCIDENT	NO	NO

Material Spilled	Material Class	Quantity Spilled	Units	Quantity Recovered	Units	Resource(s) Affected
The following material was dropped or revised by the NYS DEC. Call Toxics Targeting for more information						
MOTOR OIL	PETROLEUM	1.00	GALLONS	0.00	GALLONS	

Caller Remarks:

UNK WHAT TYPE VEH CAUSED SPILL OF APPROX 1 GALLON MOTOR OIL-

SPILL CREW DISPATCHED FOR CLEAN UP.

DEC Investigator Remarks:

Prior to Sept, 2004 data translation this spill Lead_DEC Field was "CM"

Map Identification Number 7



NEDROW FIRE DEPT
6505 SO SALINA ST

NEDROW, NY

Spill Number: 9710822

Close Date: 12/29/1997
TT-Id: 520A-0112-096

MAP LOCATION INFORMATION

Site location mapped by: MANUAL MAPPING (3)
Approximate distance from property: 2225 feet to the WNW

ADDRESS CHANGE INFORMATION

Revised street: NO CHANGE
Revised zip code: 13120

Source of Spill: COMMERCIAL/INDUSTRIAL
Notifier Type: Fire Department
Caller Name: TERRY MORGAN
DEC Investigator: ROMOCKI

Spiller: TERRY MORGAN - NEDROW FIRE DEPT
Notifier Name: TERRY MORGAN
Caller Agency: NEDROW FIRE DEPT
Contact for more spill info: TERRY MORGAN

Spiller Phone: (315) 469-0053
Notifier Phone: (315) 469-0053
Caller Phone: (315) 469-0053
Contact Person Phone: (315) 469-0053

Category: Known petroleum or hazardous material release with minimal potential for fire/explosion (indoors or outdoors), drinking water contamination, or releases to surface waters.

Class: Willing RP - No DEC Field Response - Corrective Action Initiated or Completed by RP or Other Agency

Spill Date	Date Cleanup Ceased	Cause of Spill	Meets Cleanup Standards		Penalty Recommended	
12/24/1997		EQUIPMENT FAILURE	NO		NO	

Material Spilled	Material Class	Quantity Spilled	Units	Quantity Recovered	Units	Resource(s) Affected
The following material was dropped or revised by the NYS DEC. Call Toxics Targeting for more information						
DIESEL	PETROLEUM	200.00	GALLONS	0.00	GALLONS	

Caller Remarks:

highway will sand area-spill to blacktop-suspected leak from diesel
storage tank- caller suspected tank rusted through.

DEC Investigator Remarks:

Prior to Sept, 2004 data translation this spill Lead_DEC Field was "MR"

12/29/97- SEE SPILL #9710825

THE FOLLOWING CLOSED SPILLS FOR THIS CATEGORY WERE REPORTED BETWEEN 1/4 MILE AND 1/2 MILE FROM THE SUBJECT ADDRESS. THESE SPILLS WERE REPORTED TO BE LESS THAN 100 UNITS IN QUANTITY AND CAUSED BY: EQUIPMENT FAILURE, HUMAN ERROR, TANK OVERFILL, DELIBERATE SPILL, TRAFFIC ACCIDENT, HOUSEKEEPING, ABANDONED DRUM, OR VANDALISM. THESE SPILLS ARE NEITHER MAPPED NOR PROFILED IN THIS REPORT.

FACILITY ID	FACILITY NAME	STREET	CITY
9100790	WARDEN AVE	114 WARDEN AVE	NEDROW
9803052	OFF OF ROCKWELL AVE	4090 OLD KENNEDY RD	NEDROW
0602110	TRAFFIC ACCIDENT	6905 SOUTH SALINA ST	ONONDAGA
9009315	DANIELS CAR CARE	RT 11	NEDROW
9006947	6605 S. SALINA ST.	6605 S. SALINA ST	SYRACUSE
9860056	EQUA SPA	6704 S. SALINA ST	SYRACUSE
0203081	POLE # 4	WENDELL AV & RT 11	NEDROW
9414616	HARLOW RESIDENCE	108 MACON ST.	NEDROW



NO OIL STORAGE FACILITIES LARGER THAN 400,000 GALLONS IDENTIFIED WITHIN 1/4 MILE SEARCH RADIUS



NO PETROLEUM BULK STORAGE FACILITIES LESS THAN 400,000 GALLONS IDENTIFIED WITHIN 1/4 MILE SEARCH RADIUS



HAZARDOUS WASTE GENERATORS/TRANSPORTERS IDENTIFIED WITHIN 1/4 MILE SEARCH RADIUS

PLEASE NOTE: * Compass directions can vary substantially for sites located very close to the subject property address.

Map Identification Number 8



NYSDEC Name: NYSDEC
NYSDEC Address: 316 ROCKWELL RD NEDROW, NY 13120
EPA (RCRA) Name: NYSDEC DHWR ROCKWELL RD NEDROW
EPA (RCRA) Address: ROCKWELL RD NEDROW, NY 13120

Facility Id: NYD98253666
TT-Id: 740A-0034-127

MAP LOCATION INFORMATION

Site location mapped by: MANUAL MAPPING (3)
 Approximate distance from property: 769 feet to the WNW

ADDRESS CHANGE INFORMATION

Revised street: NO CHANGE
 Revised zip code: NO CHANGE

US EPA RCRA Type: GENERATOR TYPE NOT GIVEN

Land Disposal: Receives offsite waste:
 Storer: Treatment facility:

Notification date: 04/12/1988

Incinerator:
 Transporter:

Contact Name: JAMES VAN HOESEN Source Type: Notification

Contact Phone: 518-457-9279 Contact Info Date: 04/12/1988

Historically listed as the following USEPA RCRA Generator Size(s) as well:
 SMALL QUANTITY GENERATOR

NYS DEC Manifested Waste Summary:

Waste Codes, Waste Units, and Transaction Types are only shown for the most recently reported year.

WASTE CODE	WASTE DESCRIPTION	WASTE AMOUNT	WASTE UNITS	TRANSACTION TYPE	YEAR	HISTORIC MAXIMUM AMOUNT	YEAR
D001	Solid waste that exhibits the characteristic of ignitability	150	GALLONS	GENERATED	1988		
D002	Solid waste that exhibits the characteristic of corrosivity	30	GALLONS	GENERATED	1988		

Map Identification Number 9



EPA (RCRA) Name: NYS DOT BRIDGE BIN 1031490
EPA (RCRA) Address: SENTINEL HEIGHTS RD OVER I-81 NEDROW, NY 13120
NYSDEC Name: NYS DOT
NYSDEC Address: 109 SOUTH WARREN STREET SYRACUSE, NY 13202

Facility Id: NY0000234716
TT-Id: 740A-0059-846

MAP LOCATION INFORMATION

Site location mapped by: MANUAL MAPPING (3)
 Approximate distance from property: 1107 feet to the S

ADDRESS CHANGE INFORMATION

Revised street: NO CHANGE
 Revised zip code: NO CHANGE

Special Note: The New York State Department of Environmental Conservation and the U. S. Environmental Protection Agency have reported different locations for this hazardous waste identification number. Available information for both locations is summarized below.

US EPA RCRA Type: GENERATOR TYPE NOT GIVEN
 Land Disposal: Receives offsite waste:
 Storer: Treatment facility:
 Contact Name: WARREN UNDERWOOD Source Type: Implementer
 Contact Name: WARREN UNDERWOOD Source Type: Notification
 Notification date: 06/04/2001
 Incinerator:
 Transporter:
 Contact Phone: 315-414-69
 Contact Phone: 315-414-69
 Contact Info Date: 01/01/2007
 Contact Info Date: 06/04/2001

Historically listed as the following USEPA RCRA Generator Size(s) as well:
 SMALL QUANTITY GENERATOR

NYS DEC Manifested Waste Summary:
 Waste Codes, Waste Units, and Transaction Types are only shown for the most recently reported year.

WASTE CODE	WASTE DESCRIPTION	WASTE AMOUNT	WASTE UNITS	TRANSACTION TYPE	YEAR	HISTORIC MAXIMUM AMOUNT	YEAR
D008	Lead	796	POUNDS	GENERATED	2001	11200	1994



NO CHEMICAL STORAGE FACILITIES IDENTIFIED WITHIN 1/4 MILE SEARCH RADIUS



NO HAZARDOUS SUBSTANCE WASTE DISPOSAL SITES IDENTIFIED WITHIN 1/2 MILE SEARCH RADIUS



NO TOXIC AIR, LAND AND WATER RELEASES IDENTIFIED WITHIN 1/4 MILE SEARCH RADIUS



NO WASTEWATER DISCHARGES IDENTIFIED WITHIN 1/4 MILE SEARCH RADIUS



NO AIR DISCHARGE FACILITIES IDENTIFIED WITHIN 1/4 MILE SEARCH RADIUS



NO CIVIL & ADMINISTRATIVE ENFORCEMENT DOCKET FACILITIES IDENTIFIED WITHIN THE 1/4 MILE SEARCH RADIUS

U.S. EPA EMERGENCY RESPONSE NOTIFICATION SYSTEM (ERNS) SPILLS
AT THE LOCATION OR POTENTIALLY AT THE LOCATION OF
4200 Rockwell Ln
Nedrow, NY 13120

* Any ERNS Spills listed below are NOT mapped in this report *

ONSITE ERNS (A count of these spills can be found in the distance interval table):
THIS SITE IS NOT FOUND IN THE ERNS DATABASE

POTENTIALLY ONSITE ERNS:
THIS SITE IS NOT FOUND IN THE ERNS DATABASE

Unmappable facilities for 'Onondaga' County

NPL/CERCLIS/NYSDEC Inactive Haz. Waste or Reg. Qual. Sites

FACILITY ID	FACILITY NAME	STREET	CITY	ZIP
734027	ONONDAGA NATION BARREL SITE	QUARRY ROAD	NEDROW	13120
NYD986950244	BLACK BEAUTY	ROUTE 11	ONONDAGA	UNKNOWN

Solid Waste Facilities

FACILITY ID	FACILITY NAME	STREET	CITY	ZIP
34D	E. J. BUTTON AND SONS			UNKNOWN
34L51	BIO-GRO ALLIED-SIGNAL WAS			UNKNOWN
34L70	ANHEUSER-BUSCH CO. SITE 2			UNKNOWN
34R01	SYR. INDUST. DEVEL. AGEN.			UNKNOWN
34S01	BRIGHTON AVE SLF			UNKNOWN
34S73	CARRIER-DEWITT D&D			UNKNOWN
34S76	JARDINE BRONZE & AL			UNKNOWN
34U45	WASTE STREAM ENVIRON.			UNKNOWN
34W04	RRT OF SYRACUSE NEW YORK			UNKNOWN
34W07	CERI C&D PROCESSING FACIL			UNKNOWN
34S08	LAFAYETTE SLF (T)	BOX 57	LAFAYETTE	13084

Hazardous Spills - TANK FAILURES - Closed

FACILITY ID	FACILITY NAME	STREET	CITY	ZIP
9607144	LAFAYETTE DOT	RT.11	LAFAYETTE	UNKNOWN
9105076	TRUCK LEAK	RT. 81 N	LAFAYETTE	UNKNOWN
8402514	RT 11 LAFAYETTE	RT 11	LAFAYETTE	UNKNOWN
0200822	KEVIN COULON	RD 1 BOX 247	NEDROW	13120
9513634		LOT C30 FOLANDS TRLR PARK	SYRACUSE	UNKNOWN
9405972	SYRACUSE SUBURBAN GAS	SYRACUSE SUBURBAN GAS	SYRACUSE	UNKNOWN
9314980	SCRIVNERS	SCRIVNER FOOD WAREHOUSE	SYRACUSE	UNKNOWN
9310133	GRANT VILLAGE APTS.	GRANT VILLAGE	SYRACUSE	UNKNOWN

Hazardous Spills - TANK TEST FAILURES - Closed

FACILITY ID	FACILITY NAME	STREET	CITY	ZIP
8607263	CLARK'S PETROLEUM	RT 11 NORTH	LAFAYETTE	13084
8903828	NI MO CREW HQ	CREW HQ	SYRACUSE	UNKNOWN
8900251	PAUL JEFFREY BLDG	BAKER ST	SYRACUSE	UNKNOWN

Hazardous Spills - UNKNOWN CAUSE OR OTHER CAUSES - Closed

FACILITY ID	FACILITY NAME	STREET	CITY	ZIP
9204160	SOVERIGN MINE	SOVERIGN MINE (QUARRY)	DEWITT (T)	13078
8903877	BUTTERNUT CK	BUTTERNUT CREEK	JAMESVILLE	13078
8504041		11A S OF INDIAN RESERV	LAFAYETTE	UNKNOWN
0709307	SB I-81	LAFAYETTE WEIGHT STATION	LAFAYETTE	13084
0703879	RT 81 LAFAYETTE	RTE 81 ON-RAMP	LAFAYETTE	13084
0404241	BEFORE NEDRO ONRAMP TO 81	NORTHBOUND RT 11	LAFAYETTE	13084
0711529	RT 81 NORTHBOUND	SOUTH OF WEIGH STATION	LAFAYETTE	13084
0605330	IN FIELD	4000 ROUTE 11	NEDRO	13120
9700100	O.R.'S ONONDAGA NATIONAL	TR 11	NEDROW	UNKNOWN
9611197	FIREKEEPERS	RT 11	NEDROW	13120
8503988		RT 11-A INDIAN RESERV	NEDROW	UNKNOWN
8503903		RT 11A	NEDROW	13120
8806326	COAL PATCH EMULSION	NIXON ROAD	ONONDAGA	UNKNOWN
8602964		UPPER GLENWOOD RD	ONONDAGA (T)	UNKNOWN
7801459		SANTARO TRUCKING- SPILLER	ONONDAGA (T)	UNKNOWN
0708289	81 NB EXIT RAMP AT BOTTOM	ROUTE 11	ONONDAGA NATION	13120
9711048	PONDEROSA PLAZA	RT 11	SOUTH SYRACUSE	UNKNOWN

9706299	I81 GOING FROM SYRACUSE	SOUTH TO X11	SYRACUSE	UNKNOWN
9701148	ONONDOGA CREEK	ONONDOGA CREEK	SYRACUSE	UNKNOWN
9607549	CONSTRUCTION SITE	PIONEER DR/REGIONAL MKT	SYRACUSE	UNKNOWN
9607296		RT 81	SYRACUSE	UNKNOWN
9606880	SAFTEY KLEEN DUKE DR OIL	TERMINAL DUKE RD	SYRACUSE	UNKNOWN
9605921	CONSTRUCTION SITE	PIONEER DR/REGIONAL MKT	SYRACUSE	UNKNOWN
9603477	EAST FAHAD ST	CROWLEY	SYRACUSE	UNKNOWN
9602991	RT.481 NORTHBOUND	FROM RT 81 SOUTHBOUND	SYRACUSE	UNKNOWN
9500834	MEADOWBROOK CREEK	MEADOWBROOK CREEK	SYRACUSE	UNKNOWN
9406414	BARGE CANAL	SW SIDE OF CANAL	SYRACUSE	UNKNOWN
9315560	RADIOACTIVE HAY	SINGER TRUCKING	SYRACUSE	UNKNOWN
9310006	LEY CREEK/BEAR TRACK CK	LEY CREEK/BEAR TRACK CK	SYRACUSE	UNKNOWN
9201715	BRISTOL FERMENTATION BROT	HEADSON BROOK	SYRACUSE	UNKNOWN
9111779	PARKING LOT	PARKING LOT BEHIND PHOEBE	SYRACUSE	UNKNOWN
9107559	C&C EXPORT	RT 81 N	SYRACUSE	13205
9001729	HYPO NEEDLE	ONONDAGA CREEK	SYRACUSE	UNKNOWN
8911354	ONODAGA CREEK	BRIDGEWATER PLACE	SYRACUSE	UNKNOWN
8702518	ALASKAN OIL	UNKNOWN	SYRACUSE	UNKNOWN
8701800	HESS; ROUTE 11	ROUTE 11, S. SALINA ST	SYRACUSE	UNKNOWN
8606797	ROGER WHELAN		SYRACUSE	UNKNOWN
8503869		MERRILL LANE	SYRACUSE	UNKNOWN
8301905			SYRACUSE	UNKNOWN
8301858			SYRACUSE	UNKNOWN
8301633		CENTINE HOLDING LIMITED	SYRACUSE	UNKNOWN
8301161			SYRACUSE	UNKNOWN
8200610			SYRACUSE	UNKNOWN
8101329	NASSELLI		SYRACUSE	UNKNOWN
8101167			SYRACUSE	UNKNOWN
8100799	MORRIS GOLDFELD	M. GOLDFELD & M. COGS	SYRACUSE	UNKNOWN
8100459			SYRACUSE	UNKNOWN
1006801	SURFACE WATER	ONONDAGA CREEK	SYRACUSE	UNKNOWN
0706865	DROP INLETS	I 81 NORTH & SOUTH BOUND	SYRACUSE	UNKNOWN
0550691	SYRACUSE	ROUTE 81 SOUTHBOUND	SYRACUSE	UNKNOWN
0509462	POLE#4-2	1840 LEMOYNE SERVICE RD	SYRACUSE	UNKNOWN
0508293	FRANKIN SQUARE	FRANKLIN SQUARE	SYRACUSE	UNKNOWN
0404185	ON RAILROAD JUST EAST OF	BETWEEN MIDDLEL PARK AND	SYRACUSE	13206
0212041	A DITCH GOES TO LEY CREEK	AND FLOWS TO ONONDAGA CRE	SYRACUSE	UNKNOWN
0106833	UNIFIRST LAUNDRY	LUTHER AVE	SYRACUSE	UNKNOWN
0060011	BUCKEYE PIPELINE	CANAL CORRIDOR	SYRACUSE	UNKNOWN
7800166			SYROCO	UNKNOWN

Hazardous Spills - MISC. SPILL CAUSES - Closed

FACILITY ID	FACILITY NAME	STREET	CITY	ZIP
9803203	GIL TRUCKING	RT 81 NB		13084
9900236	RT 80 POLE # 201	ONONDAGA INDIAN RESERVATI	INDIAN RESERVATION	UNKNOWN
9309644	SENTINEL HGTS	VACANT LOT SENTINEL HGTS.	JAMESVILLE	13078
9808979	NICE AND EASY	RT.11	LAFAYETTE	UNKNOWN
9508926	FORMER BOOHER LUMBER CO.	P.O. BOX 177 RT. 11	LAFAYETTE	UNKNOWN
9508693	RT11 N. ~ 129 N OF VILLAG	E - W SIDE OF RD	LAFAYETTE	UNKNOWN
9507964	NY TECH SUPPLY	RT 11	LAFAYETTE	UNKNOWN
9305072	AMMONIUM NITRATE	RT 81S BETWEEN MP 76-75	LAFAYETTE	UNKNOWN
9302046	SENTINENTIAL HTS RD	SENTINENTIAL HEIGHTS RD.	LAFAYETTE	13084
9107817	MOBIL STATION	ROUTE 11	LAFAYETTE	UNKNOWN
9008222	BOOHER LUMBER CO	RT 11	LAFAYETTE	UNKNOWN
8911381	NICE AND EASY	OFF RT 81	LAFAYETTE	13084
8907714	KLLM TRUCKING	RT 81-NEDROW	LAFAYETTE	UNKNOWN
8904551	HOLBROOK HEATING	HOLBROOK HEATING	LAFAYETTE	UNKNOWN
8804951	HELM BROTHERS RT 81	RT 81 N. REST AREA	LAFAYETTE	UNKNOWN
8605569	LAFAYETTE SCHOOL	ROUTE 11	LAFAYETTE	13084
8601043	LAFAYETTE POLICE BARRACKS	RT.11 SOUTH	LAFAYETTE	UNKNOWN

8600298	RTE 81 LAFAYETTE	RT. 81	LAFAYETTE	UNKNOWN
1103504	MM 77	STE ROUTE 81	LAFAYETTE	13084
1005594	BAH EXPRESS INC	I-81 MM 73 SB	LAFAYETTE	13084
1002797	ROADSIDE	NB I-81 MM 75	LAFAYETTE	13084
1000809	TRAFFIC ACCIDENT	I 81 JUST NORTH OF LAFAYETTE	LAFAYETTE	13084
0909635	LARRY'S TOWING	81 S JUST BEFORE X15 LAFAYETTE	LAFAYETTE	13084
0060007	TRUCK ACCIDENT	NORTH ROAD BET RT 11 & 80	LAFAYETTE	13084
9708523	266 RT 11A	266 RT11A	NEDROW	13120
9706461		INT 81 NB MILE POST 78	NEDROW	UNKNOWN
9606935	SMOKE SIGNALS	ONONDAGA NATION, ROUTE 11	NEDROW	UNKNOWN
9606770	SMOKE SIGNALS ONON. NATIO	RT11	NEDROW	UNKNOWN
9409136	ONONDAGA NATION-GASOLINE	RT.11 -3/8 M. NORTH RT11A	NEDROW	UNKNOWN
8808383	ROUTE 81 NEAR NEDROW	RT. 81 NORTHBOUND	NEDROW	UNKNOWN
0606656	POLE 123	ROUTE 11 NEAR HEMLOCK RD	NEDROW	13120
0505872	I-81 NORTHBOUND	EXIT #16	NEDROW	13084
0403020	RESDENCE	RT, 11 SOUTH, OFF NADROW	NEDROW	13120
0312232	ONONDAGA NATION FIREHOUSE	RT 11A	NEDROW	13120
9710364	MILE POST 76.0	I-81NB	ONONDAGA	UNKNOWN
9706440	I-81 NB	AREA OF RT 11	ONONDAGA	UNKNOWN
9701224	RT.81 NORTHBOUND	NORTH OF METRO EXIT	ONONDAGA	UNKNOWN
9304163	STEWART AND THOMPSON RD.	STEWART AND THOMPSON RD	ONONDAGA	UNKNOWN
8708458	LCP BRINE LINE	ONON. INDIAN RESERVATION	ONONDAGA	UNKNOWN
8706655	NIXON GEAR MFG. CO.	NIXON ROAD	ONONDAGA	UNKNOWN
0703788	I -81 NORTHBOUND	NEDROW EXIT- OFF RT 11	ONONDAGA	13120
8701244	ROCKWELL ROAD	ROCKWELL ROAD	ONONDAGA (T)	UNKNOWN
0304983	NB RT81	AT NEDROW EXIT	*****	13120
0106428		RT 81 NB/NEDROW EXIT 16	*****	13120
9510793		304 ONONDAGA NATION	ONONDAGA NATION	UNKNOWN
8606579	LCP CHEMICAL - INDIAN RES	ROUTE 11A	ONONDAGA NATION	13120
9914225	NINE MILE CREEK	AT GEDES CREEK	SYRACUSE	UNKNOWN
9914022	TR 21	PO BOX 4808	SYRACUSE	UNKNOWN
9913631	SB I81 AT MILE MARKER 83	I-81 SB AT MILE MARKER 83	SYRACUSE	UNKNOWN
9911257	CSX TRANSPORTATION	PEACH STREET	SYRACUSE	UNKNOWN
9908929	CARRIER CORP	PO BOX 4808	SYRACUSE	UNKNOWN
9908871	SYRACUSE LABEL	LUTHER AVE	SYRACUSE	UNKNOWN
9903914		NORTHBOUND RT 81/RT 481	SYRACUSE	UNKNOWN
9700746	FOLANDS TRAILER PARK	LOT # C-45	SYRACUSE	UNKNOWN
9604772		I-81 SOUTH BOUND	SYRACUSE	UNKNOWN
9602501		RT 481 SB/81 RAMP	SYRACUSE	UNKNOWN
9501043	RT 81S	RT 81S	SYRACUSE	UNKNOWN
9412272	NOBEL & PITTS	DON ELLIOTS STATION	SYRACUSE	UNKNOWN
9411864	PETE'S EMPIRE	PETE'S EMPIRE	SYRACUSE	UNKNOWN
9407421	DON ELLIOTS	DON ELLIOT	SYRACUSE	UNKNOWN
9405974	MIDAS	MIDAS MUFFLER	SYRACUSE	UNKNOWN
9403435	HECHINGERS	HECHINGERS	SYRACUSE	UNKNOWN
9311898	ROAD SALT-RT81 N	RT 81N	SYRACUSE	UNKNOWN
9204441	KINDER FURNITURE	RTE 81 S. BRIGHTON EXIT	SYRACUSE	13205
9109882	TRUCK ACCIDENT	RT 81 SB N OF EXIT 16	SYRACUSE	UNKNOWN
9109695	RED TANK TRUCK	ROUTE 81 SOUTH	SYRACUSE	UNKNOWN
9107780	COYNE INDUSTRIES	S. SALINA ST. STORM SEWER	SYRACUSE	UNKNOWN
9011353	NY TELE BUCKET TRUCK	SALINA & SHELTINGHAM	SYRACUSE	UNKNOWN
9002018	TANK TRUCK SPILL	RT 81/OFF 481 N	SYRACUSE	UNKNOWN
9001533	SUNOCO STATION	SUNOCO	SYRACUSE	UNKNOWN
9000112	SOUTHERN COATING ACCIDENT	RT 81 N	SYRACUSE	UNKNOWN
8902007	CONRAIL	MILE POST 2.285/CONRAIL	SYRACUSE	UNKNOWN
8807534	NY TELE - HYDRAULIC FLUID	SERVICE RD. OFF BROADWAY	SYRACUSE	UNKNOWN
8800618	JACK KNIFE	RTE 81 NEAR BRIGHTNO AVE	SYRACUSE	UNKNOWN
8704994	RT. 81 ACCIDENT	ROUTE 81 RAMP	SYRACUSE	UNKNOWN
8607921	LCP CHEMICALS; BRINE LEAK	CHURCH & DWIGHT STREET	SYRACUSE	UNKNOWN
8604588	CONSOLIDATED GAS	UNKNOWN	SYRACUSE	UNKNOWN

8501467	ARMSTRONG, I-81 SPILL	I-81, SO. I-481	SYRACUSE	13205
1104092	TRANS POLE 158	SOUTH SALINA STREET	SYRACUSE	UNKNOWN
1003087	ROADWAY - TRAFFIC ACCIDENT	NORTHBOUND I-81 JUST BEFORE I-481	SYRACUSE	UNKNOWN
0903317	POLE #5	4460 PAULA HILL ROAD	SYRACUSE	UNKNOWN
0807972	ROADWAY	N/B I81 AT 481 N/B	SYRACUSE	UNKNOWN
0805606	ON THE ROADWAY	RT.81 N. (BRIGHTON AVE.EXI	SYRACUSE	13205
0805230	INTERSTATE 81	MILE MARKER 84	SYRACUSE	UNKNOWN
0804101	RAIL CAR CSXT912266	CSX TRANSPORTATION	SYRACUSE	UNKNOWN
0707383	FOOD DISTRIBUTION	2828 MCLEAN DRIVE	SYRACUSE	UNKNOWN
0650623	RT. 81 NORTH	RT 81 NORTH	SYRACUSE	UNKNOWN
0608186	PIEDMONT EQUIPMENT	UNKNOWN	SYRACUSE	UNKNOWN
0601293	ASH STREET SUBSTATION	UNKNOWN	SYRACUSE	13208
0514562	SOUTH JUNCTION	481 & 81	SYRACUSE	13205
0508657	NIMO VEHICLE	410 BRASSWOOD	SYRACUSE	UNKNOWN
0503793	STAUDT TRUCKING	INTERSTATE 481 AND INTERSTATE 81	SYRACUSE	13205
0412921	NIMO TRUCK	146 HEARTHESIDE AVE	SYRACUSE	UNKNOWN
0410677	NOCO WAREHOUSE	1300 ELF STREET	SYRACUSE	UNKNOWN
0313580	COSTAL SERVICE STA	ROUTE 12/ROUTE 11	SYRACUSE	UNKNOWN
0304804	432 RIDGE STREET	432 RIDGE STREET	SYRACUSE	UNKNOWN
0302880	TRANSFLOW TERMINAL	SYRACUSE	SYRACUSE	UNKNOWN
0301943	OLD GAS STATION	SOUTH SALINA STREET	SYRACUSE	UNKNOWN
0202920	RT 81 NORTH BOUND BTWN	BEFORE THE NEDROW EXIT	SYRACUSE	UNKNOWN
0202793	DUPLY ENVELOPE & GRAPHICS	DUPLY PARK DR	SYRACUSE	UNKNOWN
0111805		102 SEMINOLE DRIVE	SYRACUSE	UNKNOWN
0106733	RT81	RT 81	SYRACUSE	UNKNOWN
0102915	AMTRACK MILE POST 302	AMTRACK RIGHT OF WAY	SYRACUSE	UNKNOWN
0102862	AMTRACK TRAIN STATION	AMTRACK TRAIN STATION	SYRACUSE	UNKNOWN
0001862		I-81 NORTHBOUND AT 481	SYRACUSE	UNKNOWN

Petroleum Bulk Storage Facilities

FACILITY ID	FACILITY NAME	STREET	CITY	ZIP
7-263702	GEORGIC PRODUCTS LTD.	2751 CARDIFF RD.	LAFAYETTE	13084

Hazardous Waste Generation or Transport Facilities

FACILITY ID	FACILITY NAME	STREET	CITY	ZIP
NYN700000108	TOWN OF LA FAYETTE HIGHWAY DEPT	PO BOX 209	LA FAYETTE	13084
NYP000911206	NYNEX	RT 11 & 81	LA FAYETTE	UNKNOWN
NYN700000079	W F SAUNDERS & SONS INC	P O BOX A	NEDROW	13120
NYN70007A286	ONEIDA TIRE	ONONDAGA INDIAN NATION BOX 76	NEDROW	13120
NYD005805601	RANDALL ELECTRIC INC	MIDDLE PARK DR	SYRACUSE	UNKNOWN
NYD077296325	DAIRYLEA COOP INC	5001 BRITTON PKWY	SYRACUSE	UNKNOWN
NYN00007A267	ACTION CLEANERS	P O BOX 6368	SYRACUSE	UNKNOWN
NYP000857904	ROCK WEST DEVELOPER INCORPORATED	FEDERAL STATION	SYRACUSE	UNKNOWN
NYP000862201	CONSOLIDATED GAS TRANSMISSION CORP	(NO STREET ADDRESS IN CONVERSION)	SYRACUSE	UNKNOWN
NYP000936971	NIAGARA MOHAWK POWER CORP	MANHOLE 1213	SYRACUSE	UNKNOWN
NYP000961001	NYSDEC/REMEDIATION	UNKNOWN	SYRACUSE	UNKNOWN
NYP000961029	NYSDEC/SPILLS	UNKNOWN	SYRACUSE	UNKNOWN
NYR000038315	PEERLESS ENVIRONMENTAL CONTROL INC	134 FAGE ST	SYRACUSE	UNKNOWN

Chemical Bulk Storage Facilities

FACILITY ID	FACILITY NAME	STREET	CITY	ZIP
7-000175	CAMBRIDGE FILTER CORPORATION	P.O. BOX 4906	SYRACUSE	UNKNOWN

Wastewater Discharges

FACILITY ID	FACILITY NAME	STREET	CITY	ZIP
NY0020982	SENECA KNOLLS SD #1			UNKNOWN
NY0022471	LAFAYETTE CENTRAL HIGH SCHOOL			13084
NY0027651	JAMESVILLE PENITENTIARY STP			13078
NY0230979	THE GENERAL CRUSHED STONE CO			UNKNOWN
NYU700046	NIAGARA MOHAWK POWER CORP			UNKNOWN

NYU700053

SYRACUSE (C)

RE:MEADOWBROOK DRAINAGE BASIN

SYRACUSE

UNKNOWN

Hazardous waste codes presented in individual Toxic Information Profiles are defined below.

D001 Solid waste that exhibits the characteristic of ignitability, but is not listed under any other hazardous waste code.

D002 Solid waste that exhibits the characteristic of corrosivity, but is not listed under any other hazardous waste code.

D008 Lead

Source: U. S. Environmental Protection Agency

How Toxic Site Locations Are Mapped

Toxics Targeting maps toxic site locations on a digital version of the U. S. Census map or those used by local authorities using addresses and map coordinates provided by site owners/operators or government agencies. In order to allow site locations to be verified independently, the information used to map each site is presented in the first section of each Toxic Site Profile, along with a description of the mapping technique used and any address corrections that were made in order to locate toxic sites with incomplete or inadequate site location information. The mapping process is explained below.

Map Identification Number: 12

Site Name: Acme World Manufacturing, Inc.

Site Address: 55 Main Street

Anytown, NY 11797

MAP LOCATION INFORMATION

ADDRESS CHANGE INFORMATION

Site location mapped by:

Address Matching

1) Most toxic sites are mapped by matching addresses provided by site owners/operators or government agencies with locations on a digital version of the street or parcel map. These site locations are identified with the method used to map them.

Revised Street: NO CHANGE

Revised zip code: NO CHANGE

Note: Some sites have an address match location and a map coordinate location. Both locations are mapped because they can be equally correct.

or Map Coordinate

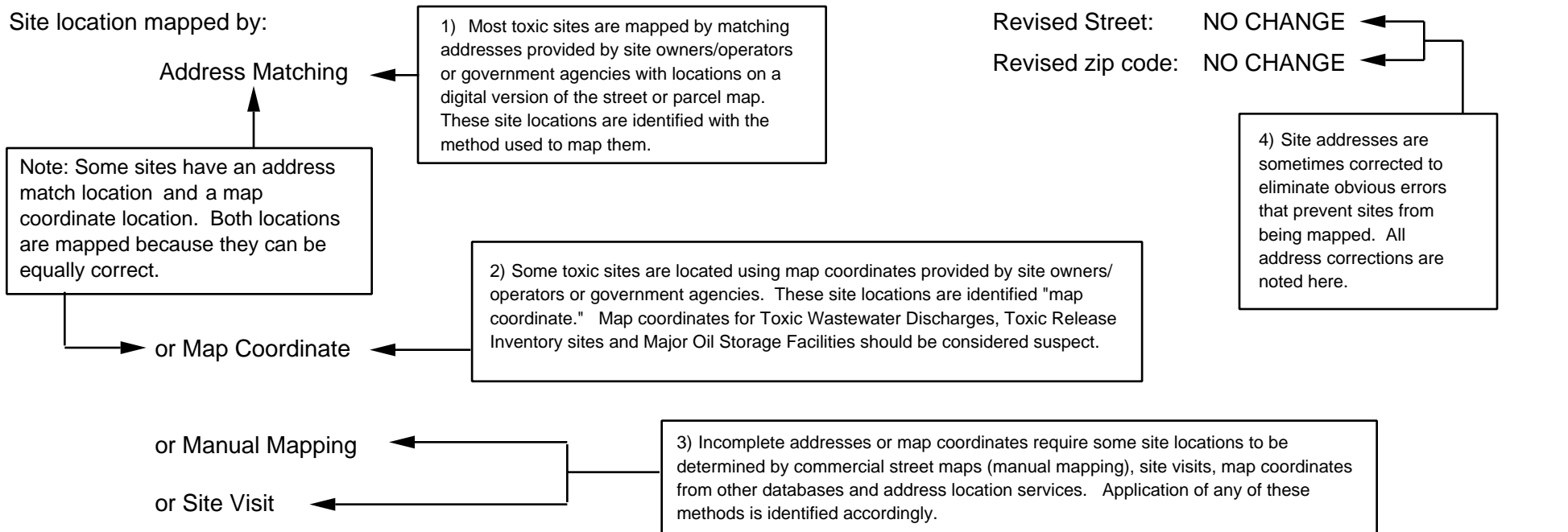
2) Some toxic sites are located using map coordinates provided by site owners/operators or government agencies. These site locations are identified "map coordinate." Map coordinates for Toxic Wastewater Discharges, Toxic Release Inventory sites and Major Oil Storage Facilities should be considered suspect.

4) Site addresses are sometimes corrected to eliminate obvious errors that prevent sites from being mapped. All address corrections are noted here.

or Manual Mapping

or Site Visit

3) Incomplete addresses or map coordinates require some site locations to be determined by commercial street maps (manual mapping), site visits, map coordinates from other databases and address location services. Application of any of these methods is identified accordingly.



Information Source Guide

Toxics Targeting's Environmental Reports contain government and other information compiled on 18 categories of reported known or potential toxic sites. Each toxic site database is described below with information detailing a) the source of the information, b) the date when each database is covered to and c) when *Toxics Targeting* obtained the information..

1) **National Priority List for Federal Superfund Cleanup:** Toxic sites nominated for cleanup under the Federal Superfund program. Annual compilation of special two-page detailed profiles of NPL sites. Also includes delisted NPL sites. ASTM required.* Fannie Mae required.** Source: U. S. Environmental Protection Agency.¹
Data attributes updated from: 1/13/2012. Data obtained by Toxics Targeting: 1/13/2012.
New Facilities updated through: 1/13/2012. Data obtained by Toxics Targeting: 1/13/2012.

2) **Inactive Hazardous Waste Disposal Site Registry:** New York State database that maintains information and aids decision making regarding the investigation and cleanup of toxic sites. The Registry's data includes two-page profiles noting site name, ID number, description, classification, cleanup status, types of cleanup, owner information, types and quantities of contaminants, and assessment of health and environmental problems. Also included are sites that qualify for possible inclusion on the Registry. These Registry Qualifying sites may or may not be on the Site Registry. ASTM required.* Fannie Mae required.** Source: New York State Department of Environmental Conservation.²
Data attributes updated through: 12/23/2011. Data obtained by Toxics Targeting: 12/23/2011.
New Facilities updated to: 12/23/2011. Data obtained by Toxics Targeting: 12/23/2011.

3) **Corrective Action Activity (CORRACTS):** U. S. Environmental Protection Agency database of hazardous facilities regulated pursuant to the Resource Conservation and Recovery Act (RCRA). ASTM required.* Fannie Mae required.** Source: U. S. Environmental Protection Agency¹
Data attributes updated through: 11/9/2011. Data obtained by Toxics Targeting: 12/14/2011.
New facilities updated through: 11/9/2011. Data obtained by Toxics Targeting: 12/14/2011.

4) **CERCLIS:** Toxic sites listed in the Federal Comprehensive Environmental Response, Compensation and Liability Information System. Includes Active and No Further Remedial Action Planned (NFRAP) sites. ASTM required.* Fannie Mae required.** Source: U. S. Environmental Protection Agency.¹
Data attributes updated through: 1/9/2008. Data obtained by Toxics Targeting: 3/12/2008.
New Facilities updated through: 1/9/2008. Data obtained by Toxics Targeting: 3/12/2008.

5) **Brownfield Programs:** NYS programs for sites that are abandoned, idled or under-used industrial and/or commercial sites where expansion or redevelopment is complicated by real or perceived environmental contamination. ASTM required.* Source: New York State Department of Environmental Conservation.²
Data attributes updated through: 12/23/2011. Data obtained by Toxics Targeting: 12/23/2011.
New Facilities updated to: 12/23/2011. Data obtained by Toxics Targeting: 12/23/2011.

- (a) **Brownfield Cleanup Program (BCP)**
- (b) **Voluntary Cleanup Program (VCP)**
- (c) **Environmental Restoration Program (ERP)**

6) **Solid Waste Facilities:** NYS Solid Waste Registry, including, but not limited to, landfills, incinerators, transfer stations, recycling centers. ASTM required.* Fannie Mae required.** Source: New York State Department of Environmental Conservation.²
Data updated to: 12/31/2001. Data obtained by Toxics Targeting: 3/16/2002.

7) **RCRA Hazardous Waste Treatment, Storage or Disposal Facility Databases:**

(a) **Manifest Information:** New York State database of hazardous waste facilities and shipments regulated by the DEC's Bureau of Hazardous Waste Facility Compliance pursuant to NYS Law and the Resource Conservation and Recovery Act (RCRA). ASTM required.* Fannie Mae required.** Source: New York State Department of Environmental Conservation.²

New facilities updated through: 11/27/2011. New facilities obtained by Toxics Targeting: 12/20/2011.
Manifest transactions data updated to: 11/27/2011. Manifest transactions data obtained by Toxics Targeting: 12/20/2011.

(b) **RCRA Notifier & Violations Information:** U. S. Environmental Protection Agency database of hazardous facilities regulated pursuant to the Resource Conservation and Recovery Act (RCRA). ASTM required.* Fannie Mae required.** Source: U. S. Environmental Protection Agency¹
New facilities updated through: 11/9/2011. Data obtained by Toxics Targeting: 12/14/2011.
Data attributes updated through: 11/9/2011. Data obtained by Toxics Targeting: 12/14/2011.

8) **Spills Information Database:** Spills reported to the DEC as required by one or more of the following: Article 12 of the Navigation Law, 6 NYCRR Section 613.8 (from Petroleum Bulk Storage Regulations) or 6 NYCRR Section 595.2 (from Chemical Bulk Storage Regulations). This database includes both *active* and *closed* spills.

ASTM required.* Fannie Mae.**

Source: NYS Department of Environmental Conservation.²

New spills through: 1/09/2012
Spill attribute data through: 1/09/2012

New spills data obtained by Toxics Targeting: 1/09/2012
Spill attribute data obtained by Toxics Targeting: 1/09/2012

Active spills: paperwork not completed.

Closed spills: paperwork completed.

Both active and closed spills may or may not have been cleaned up (see Date Cleanup Ceased in spill profiles).

9) **Major Oil Storage Facilities:** NYS database of facilities licensed pursuant to Article 12 of the Navigation Law, 6NYCRR Parts 610 and 17NYCRR Part 30, such as onshore facilities or vessels, with petroleum storage capacities equal to or greater than 400,000 gallons.

ASTM required.* Fannie Mae required.**

Tank and other data withheld by NYSDEC as of 4/1/2002.

Source: New York State Department of Environmental Conservation.²

Data updated through: 12/12/2011.

Data obtained by Toxics Targeting: 12/12/2011.

10) **Petroleum Bulk Storage Facilities:** County or State databases of aboveground and underground petroleum storage facilities.

ASTM required.* Fannie Mae required.**

All New York Counties except Cortland, Nassau, Rockland, Suffolk:

NYS Petroleum Bulk Storage Database. This includes all New York State counties except Cortland, Nassau, Rockland, Suffolk, and Westchester.

Source: NYS Department of Environmental Conservation.²

New facilities updated through: 12/12/2011.

Tank data updated through: 12/12/2011.

ASTM required.* Fannie Mae required.**

Data obtained by Toxics Targeting: 12/12/2011.

Data obtained by Toxics Targeting: 12/12/2011.

Westchester County: Data updated through 10/1/1998

Cortland County: **Cortland County Health Dept. Tank database.**

Source: Cortland County Health Department⁷

Data updated through: 7/15/2004

Data obtained by Toxics Targeting: 7/23/2004

Nassau County: a compilation of the following 2 databases:

Heat producing products and other products:

Source: Nassau County Department of Health.³

NOTE: This data is being withheld by the Nassau County DOH

Data updated through: 4/1/2001.

Data obtained by Toxics Targeting: 1/2/2002

Generally non-heat producing products:

Source: Nassau County Fire Marshal.⁴

Data updated through: 8/6/2009.

Data obtained by Toxics Targeting: 9/22/2009

Rockland County: **Rockland County Dept. of Health Tank database.**

Source: Rockland County Department of Health.⁵

Data updated through: 4/13/2004.

Data obtained by Toxics Targeting: 4/16/2004.

Suffolk County: **Suffolk County Dept. of Health Article 12 database**

Source: Suffolk County Department of Health Services.⁶

Data updated through: 6/21/2005.

Data obtained by Toxics Targeting: 7/12/2006.

11) **RCRA Hazardous Waste Generators and/or Transporters Databases:**

(a) **Manifest Information:** New York State database of hazardous waste facilities and shipments regulated by the NYS Department of Environmental Conservation's Bureau of Hazardous Waste Facility Compliance pursuant to New York State Law. ASTM required.* Fannie Mae required.** Source: New York State Department of Environmental Conservation.²

New facilities updated through: 11/27/2011.

New facilities obtained by Toxics Targeting: 12/20/2011.

Manifest transactions data updated to: 11/27/2011.

Manifest transactions data obtained by Toxics Targeting: 12/20/2011.

(b) **RCRA Notifier & Violations Information:** U. S. Environmental Protection Agency database of hazardous facilities regulated pursuant to the Resource Conservation and Recovery Act (RCRA).
ASTM required.* Fannie Mae required.** Source: U. S. Environmental Protection Agency¹

New facilities updated through: 11/9/2011.
Data attributes updated through: 11/9/2011.

Data obtained by Toxics Targeting: 12/14/2011.
Data obtained by Toxics Targeting: 12/14/2011.

12) **Chemical Bulk Storage Facilities:** New York State database of facilities compiled pursuant to 6NYCRR Part 596 that store regulated substances listed in 6NYCRR Part 597 in aboveground tanks with capacities greater than 185 gallons and /or in underground tanks of any size.

Tank and other data withheld by NYSDEC as of 4/1/2002.

ASTM required.* Fannie Mae required.**

Source: New York State Department of Environmental Conservation.²

Data updated through: 12/12/2011.

Data obtained by Toxics Targeting: 12/12/2011.

13) **Hazardous Substance Waste Disposal Site Study:** NYS database of waste disposal sites that may pose threats to public health or the environment, but could not be remediated using monies from the Hazardous Waste Remedial Fund.

Source: New York State Department of Environmental Conservation.²

Data updated to: 5/16/2000.

Data obtained by Toxics Targeting: 5/16/2000.

14) **Toxic Release Inventory (TRI):** Federal database of manufacturing facilities required under Section 313 of the Federal Emergency Planning and Community Right-to-Know Act to report releases to the air, water and land of any specifically listed toxic chemical. See Fannie Mae requirement** below.

Source: U. S. Environmental Protection Agency.¹ / NYS Department of Environmental Conservation²

Data updated through: 3/8/2004.

Data obtained by Toxics Targeting: 3/25/2004

15) **Toxic Wastewater Discharges (Permit Compliance System):** Federal database of discharges of wastewater to surface waters and groundwaters. See Fannie Mae requirement** below. Source: U. S. Environmental Protection Agency.¹

Data updated through: 6/17/2004.

Data obtained by Toxics Targeting: 7/19/2004.

16) **Air Discharge Facilities:** EPA AIRS database containing address information on each air emission facility and the type of air pollutant emission it is. Compliance information is also provided on each pollutant as well as the facility itself.

See Fannie Mae requirement** below.

Source: U. S. Environmental Protection Agency¹

Data updated through: 11/24/1999.

Data obtained by Toxics Targeting: 1/6/2000

17) **Civil Enforcement & Administrative Docket:** This database is the U. S. EPA's system for tracking administrative and civil judiciary cases filed on behalf of the agency by the Department of Justice. Fannie Mae required.**

Source: U. S. Environmental Protection Agency.¹

New Sites through: 10/14/1999.

Data updated through: 10/14/1999.

Data obtained by Toxics Targeting: 11/18/1999.

18) **Emergency Response Notification System (ERNS):** Federal database of spills compiled by the Emergency Response Notification System. On-site searches only.

ASTM required.* See Fannie Mae requirement** below.

Source: U. S. Environmental Protection Agency.¹

Data updated through: 1/31/2000.

Data obtained by Toxics Targeting: 2/15/2000

* American Society of Testing Materials: Standard Practice on Environmental Site Assessments: Phase I Environmental Site Assessment Process (E1527-05).

** Fannie Mae's Part X Environmental Hazards Management Procedures specify 1.0 mile searches for "any state or Federal list of hazardous waste sites (e.g. CERCLIS, HWDMS etc.)." Searches for the property and adjacent properties are specified for "chemical manufacturing plants," "obvious high risk neighbors engaging in storing or transporting hazardous waste, chemicals or substances" and "...any documented or visible evidence of dangerous waste handling... (e.g. stressed vegetation, stained soil, open or leaking containers, foul fumes or smells, oily ponds, etc." Searches for property and adjacent properties can include sites up to a quarter mile away (W. Hayward, Director, Multi-Family Business Planning and Control, Fannie Mae, personal communication, 5/94).

¹U. S. Environmental Protection Agency, 290 Broadway, NY, NY 10007-1866.

²NYS Department of Environmental Conservation, 625 Broadway, Albany, NY 12233.

³Nassau County Department of Health, Bureau of Land Resources Management, 240 Old Country Road, Mineola, NY 11501.

⁴Nassau County Fire Commission, Office of the Fire Marshal, 899 Jerusalem Avenue, P. O. Box 128, Uniondale, NY 11553.

⁵Rockland County Department of Health, The Dr. Robert Yeager Health Center, Building D, Sanatorium Road, Pomona, NY 10970.

⁶Suffolk County Department of Health, Hazardous Materials Management, 15 Horseblock Place, Farmingville, NY 11738-1220.

⁷Cortland County Department of Health, 60 Central Avenue, Cortland, NY 13045-2746